AD-A159 684 ATSUGI NAS JAPAN LIMITED SURFACE OBSERVATIONS CLIMATIC SUMMARY (LISOCS) PART A C-F(U) AIR FORCE ENVIRONMENTAL TECHNICAL APPLICATIONS CENTER SCOTT A.. FEB 85 1/5

UNCLASSIFIED USAFETAC/DS-85/006 F/G 4/2 NL

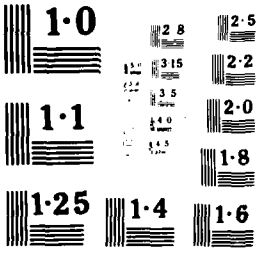
1·0
2·8
2·5
3·15
2·2
3·5
1·1
2·0
4·0
1·8
1·25
1·4
1·6

(1)

AD-A159 684

DATA PROCESSING BRANCH
USAFETAC
Air Weather Service (MAC)

"LIMITED ST[illegible]
CLIMATIC DA[illegible]"

A[illegible] MAS JAPAN MBS # 76790
N 38 27 E 129 27 ELEV 235 FT [illegible]
3[illegible]

PARTS A-F HOURS SUMMARIZED: 0000Z - 2300Z

PERIOD OF RECORD:
HOURLY OBSERVATIONS: JAN 74 - DEC 83
SUMMARY OF DAY DATA: NONE:

TIME CONVERSION GMT TO LST: +9

15 FEB 1985

DTIC FILE COPY

DISTRIBUTION STATEMENT A
Approved for public release;
Distribution Unlimited

FEDERAL BUILDING
ASHEVILLE, N. C.

DTIC
ELECTE
OCT 4 1985
S D
B

85 10 03 074

REVIEW AND APPROVAL STATEMENT

[illegible]

[illegible]

[illegible]

UNCLASSIFIED
SECURITY CLASSIFICATION OF THIS PAGE

REPORT DOCUMENTATION PAGE

1a REPORT SECURITY CLASSIFICATION Unclassified	1b RESTRICTIVE MARKINGS
2a SECURITY CLASSIFICATION AUTHORITY	3 DISTRIBUTION/AVAILABILITY OF REPORT Approved for public release; distribution unlimited.
2b DECLASSIFICATION/DOWNGRADING SCHEDULE	
4 PERFORMING ORGANIZATION REPORT NUMBER(S) USAFETAC/DS-85/006	5 MONITORING ORGANIZATION REPORT NUMBER(S) USAFETAC/DS-85/006
6a NAME OF PERFORMING ORGANIZATION USAFETAC/OL-A — 6b OFFICE SYMBOL (If applicable)	7a NAME OF MONITORING ORGANIZATION USAFETAC
6c ADDRESS (City, State, and ZIP Code) Federal Building Asheville, NC 28801	7b ADDRESS (City, State, and ZIP Code) Scott AFB, IL 62225-5438
8a NAME OF FUNDING/SPONSORING ORGANIZATION — 8b OFFICE SYMBOL (If applicable)	9 PROCUREMENT INSTRUMENT IDENTIFICATION NUMBER
8c ADDRESS (City, State, and ZIP Code)	10 SOURCE OF FUNDING NUMBERS PROGRAM ELEMENT NO / PROJECT NO / TASK NO / WORK UNIT ACCESSION NO

11 TITLE (Include Security Classification)
AT SUGI NAS JAPAN (LISOCS) (Unclassified)

12 PERSONAL AUTHOR(S)

13a TYPE OF REPORT	13b TIME COVERED	14 DATE OF REPORT (Year, Month, Day)	15 PAGE COUNT
Data Summary	FROM JAN 74 TO DEC 83	FEB 85	120

16 SUPPLEMENTARY NOTATION

17 COSATI CODES			18 SUBJECT TERMS (Continue on reverse if necessary and identify by block number)
FIELD	GROUP	SUB GROUP	*climatology *weather Meteorological conditions
04	02		(continued over)

19 ABSTRACT (Continue on reverse if necessary and identify by block number)

A statistical data summary of surface weather observation climatology for:

ATSUGI NAS JAPAN.

This summary is similar to the Revised Uniform Summary of Surface Weather Observations (RUSSWO), but is based on data collected from limited-duty weather observing stations; i.e., those that take weather observations less than 24 hours a day, 7 days a week. The summary is in five parts: PART A, Weather Conditions and Atmospheric Phenomena; PART C, Surface Winds; PART D, Ceiling and Visibility; PART E, Psychrometric Summaries; and PART F, Pressure Summaries. Note that PART B, Precipitation, is omitted. See USAFETAC/TN-83/001 (AD-A132186), An Aid for Using the Revised Uniform Summary of Surface Weather Observations (RUSSWOs), for complete descriptions of contents and instructions for use.

20 DISTRIBUTION/AVAILABILITY OF ABSTRACT ☐ UNCLASSIFIED/UNLIMITED ☒ SAME AS RPT ☐ DTIC USERS	21 ABSTRACT SECURITY CLASSIFICATION Unclassified
22a NAME OF RESPONSIBLE INDIVIDUAL Mitch Wakefield	22b TELEPHONE (Include Area Code) (618) 256-2625 — 22c OFFICE SYMBOL USAFETAC/LDD

DD FORM 1473, 84 MAR — 83 APR edition may be used until exhausted. All other editions are obsolete.

SECURITY CLASSIFICATION OF THIS PAGE
UNCLASSIFIED

UNCLASSIFIED

18. Subject terms cont.

winds precepitation temperature visibility
barometric pressure relative humidity
sky cover psychrometric data ceiling

Limited Surface Observations Climatic Summary
LISOCS

ATSUGI NAS JAPAN
JP 476790

UNCLASSIFIED

The number that identifies the station in this summary is an AWS Master Station Catalog number. This number is comprised of the WMO number with the addition of a suffix zero; or, in cases where there is no designated WMO number, a 5-digit number created in agreement with WMO rules, plus a sixth qualifying digit. These numbers (also referred to as DATSAV or USAFETAC numbers) uniquely identify each of more than 15,000 reporting stations around the world. This is the provenance of the number (e.g., MSC 999999) which will appear on future OL-A standard products.

OPERATING LOCATION "A"
USAFETAC, ASHEVILLE NC

LIMITED SURFACE OBSERVATIONS
CLIMATIC SUMMARIES
(LISOCS)

DEFINITION: A RUSSWO-like set of summaries of hourly observations for the station's normal operating hours.

Hourly Observations: Those record or record-special observations recorded at established hourly intervals.

General Comments:

1. The hourly data are screened to exclude extraneous or occasional hours outside the normal observing hours.

2. A brief description preceeds each summary.

3. Summaries containing "TOTALS" and "ALL HOURS" are only from the hours summarized. These values are representative only for the operating hours.

4. The monthly and annual "ALL HOURS" summaries are not presented because they are not representative, and would result in meaningless or biased values.

5. There are no "Sky Cover" nor "Sea Level Pressure" summaries for METAR stations.

Table of Contents:

Standard 3-Hour Groups: All summaries having diurnal variations are summarized in 3-hour periods corresponding to the following sets of hourly observations and limited to normal observation reporting hours (LST):

0000-0200	1200-1400
0300-0500	1500-1700
0600-0800	1800-2000
0900-1100	2100-2300

Note that the first and last hour groups may or may not contain all three hours. See hours summarized on front cover to determine which hours are included in these two hour groups.

STATION LOCATION AND INSTRUMENTATION HISTORY

AWS MSC NO.	NAME OF STATION	LATITUDE	LONGITUDE	FIELD ELEV (FT)	CALL SIGN	WMO NUMBER
476790	Atsugi Japan	35 27 N	139 27 E	205	RJTA	47679

CHG NO.	GEOGRAPHICAL LOCATION AND NAME	TYPE OF STATION	AT THIS LOCATION FROM	AT THIS LOCATION TO	LATITUDE	LONGITUDE	ELEVATION ABOVE MSL FIELD (FT)	ELEVATION ABOVE MSL HT BARO	OBS PER DAY
1	Weather Service Office ~~Operations Building~~	Navy		1958	35 27 N	139 27 E	203	Mercurial	24
2	Weather Service Office ~~Operations Building~~	Navy	1958	1971	35 27 N	139 27 E	214	Mercurial	24
1a	Weather Service Office ~~Operations Building~~	Navy	1959	1971	35 27 N	139 27 E	217	Aneroid	24
* 3	~~Atsugi Japan~~	~~JMSDF~~	~~1972~~	~~1984~~	~~Same~~	~~Same~~	~~205~~	~~Aneroid~~	~~24~~

CHG NO.	DATE OF CHANGE	SURFACE EQUIPMENT INFORMATION: LOCATION	TYPE OF TRANSMITTER	TYPE OF RECORDER	HT ABOVE GROUND	REMARKS, ADDITIONAL EQUIPMENT, OR REASON FOR CHANGE
1	8/51	Installed on roof of Operations Building	UMQ-5		249'	1. Barograph (Aero 1932) 2. Semi-auto met station (AN/GMQ-14A)
2	8/58	900 feet West of center of runway at mid field	UMQ-5C	RD-108B	219'	3. Ceiling light (ML/121) 4. Cloud height set (AN/GMQ-13)
*		Surface observation program discontinued and ~~all equipment was turned over to JMSDF 1 Jul~~ 71.				5. Theodolite (shore type) 6. Transmissometer (AN/GMQ-10) 7. Cloud height recorder (RO-121) 8. Dage weather vision (AN/GMQ-19(v)
3 3b	Apr 81 May 79	900' West of Runway center Bulkhead, FCST Space	AN/UMQ-5	RD/108B	219' 205	9. APT/WX Chart recorder (9225E)

AWS FORM 2 NOV 83

OPERATING LOCATION "A"
USAFETAC, ASHEVILLE NC

WEATHER CONDITIONS

1

PART 1

This summary is a percentage frequency occurrence of various atmospheric phenomena and obstructions to vision, derived from hourly observations, and is presented by month by the available 3-hour groups.

Thunderstorms--All reported occurrences of thunderstorm, tornado, and waterspout.

Rain and/or drizzle--All liquid precipitation, falling to the ground, not freezing.

Freezing rain and/or freezing drizzle (glaze)--Precipitation falling in liquid form, but freezing on contact with an unheated surface.

Snow and/or sleet (ice pellets)--Included are snow, snow pellets, sleet, snow grains, ice crystals, and ice pellets. (Snow pellets also known as soft hail.)

Hail--Occurrences of hail.

Percentage of observations with precipitation--Included in this category are the observations when one or more of the above phenomena occurred. Since more than one type of precipitation may be reported in the same observation, the sum of the individual categories may exceed the percentage of the observations with precip.

Fog--Included are fog, ice fog, and ground fog.

Smoke and/or haze--Occurrences of smoke, haze, or combinations of smoke and haze are included.

Blowing snow--Occurrences of blowing snow.

Dust and/or sand--Included are blowing dust, blowing sand, and dust.

Blowing spray--This item if reported, is not shown in a separate category on this form but is included in the computation Percentage of Observations with Obstructions to Vision, below.

Percentage of observations with obstructions to vision--Included in this category are the observations when one or more of the above obstructions to vision occurred. Since more than one type of obstruction may be reported in the same observation, the sums of the individual categories may exceed the percentage total columns. Also, although precipitation may reduce visibility, it is not considered an obstruction to vision for purposes of this summary; therefore, the percentage total of obstructions to vision need not reflect the total observations with reduced visibility.

Continued on Reverse

NOTE: 1. For METAR stations beginning Jan 68 and Synoptic reporting stations, only the highest order of atmospheric phenomena was reported, recorded on the AWS Forms 10a, and transmitted longline. Beginning Jan 70, METAR stations recorded all atmospheric phenomena on the AWS Form 10a, but transmitted longline only the highest order. For example, if the observation consisted of rain, fog and smoke, only the rain was transmitted longline. Our data base, as a result, contains only rain for that observation. Because of these reporting procedures the summaries for METAR and Synoptic reporting stations are highly questionable in the hourly summaries. This primarily effects the obstruction to vision columns, but may also have minor effects on the precipitation columns.

2. When the value of ".0" appears in the summaries, it represent one or more occurrences amounting to less than .05 percent.

WEATHER CONDITIONS

STATION _____ STATION NAME _____ YEARS _____ MONTH _____

MONTH	HOURS (LST)	THUNDER STORMS	RAIN AND OR DRIZZLE	FREEZING RAIN & OR DRIZZLE	SNOW AND OR SLEET	HAIL	% OF OBS WITH PRECIP.	FOG	SMOKE AND OR HAZE	BLOWING SNOW	DUST AND OR SAND	% OF OBS WITH OBST. TO VISION	TOTAL NO OF OBS
TOTALS													

USAFETAC FORM JULY 64 0 10 5/OL A1. PREVIOUS EDITIONS OF THIS FORM ARE OBSOLETE

WEATHER CONDITIONS

STATION _____ STATION NAME _____ YEARS _____ MONTH _____

MONTH	HOURS L.S.T.	THUNDER STORMS	RAIN AND OR DRIZZLE	FREEZING RAIN & OR DRIZZLE	SNOW AND OR SLEET	HAIL	% OF OBS WITH PRECIP	FOG	SMOKE AND OR HAZE	BLOWING SNOW	DUST AND OR SAND	% OF OBS WITH OBST TO VISION	TOTAL NO. OF OBS
TOTALS													

USAFETAC FORM 0-12-5 OL-A PREVIOUS EDITIONS OF THIS FORM ARE OBSOLETE

WEATHER CONDITIONS

STATION STATION NAME YEARS MONTH

MONTH	HOURS (L.S.T.)	THUNDER STORMS	RAIN AND OR DRIZZLE	FREEZING RAIN & OR DRIZZLE	SNOW AND OR SLEET	HAIL	% OF OBS WITH PRECIP	FOG	SMOKE AND OR HAZE	BLOWING SNOW	DUST AND OR SAND	% OF OBS WITH OBST TO VISION	TOTAL NO. OF OBS
TOTALS													

USAFETAC FORM 0-10-5 OL A PREVIOUS EDITIONS OF THIS FORM ARE OBSOLETE

SURFACE WINDS

PERCENTAGE FREQUENCY OF WIND
DIRECTION AND SPEED
(FROM HOURLY OBSERVATIONS)

STATION | STATION NAME | YEARS | MONTH

CLASS | HOURS (LST)

CONDITION

SPEED (KNTS) DIR	1 - 3	4 - 6	7 - 10	11 - 16	17 - 21	22 - 27	28 - 33	34 - 40	41 - 47	48 - 55	≥56	%	MEAN WIND SPEED
N													
NNE													
NE													
ENE													
E													
ESE													
SE													
SSE													
S													
SSW													
SW													
WSW													
W													
WNW													
NW													
NNW													
VARBL													
CALM													

TOTAL NUMBER OF OBSERVATIONS

USAFETAC FORM [illegible] OLETE [illegible] NOTE: THIS FORM ARE [illegible]

SURFACE WINDS

PERCENTAGE FREQUENCY OF WIND
DIRECTION AND SPEED
(FROM HOURLY OBSERVATIONS)

STATION | STATION NAME | YEARS | MONTH

CLASS | HOURS (LST)

CONDITION

SPEED (KNTS) DIR	1 - 3	4 - 6	7 - 10	11 - 16	17 - 21	22 - 27	28 - 33	34 - 40	41 - 47	48 - 55	≥56	%	MEAN WIND SPEED
N	[illegible]	[illegible]	[illegible]	[illegible]	[illegible]							[illegible]	[illegible]
NNE	[illegible]	[illegible]	[illegible]	[illegible]								[illegible]	[illegible]
NE	[illegible]	[illegible]	[illegible]	[illegible]								[illegible]	[illegible]
ENE	[illegible]	[illegible]	[illegible]	[illegible]								[illegible]	[illegible]
E	[illegible]	[illegible]										[illegible]	[illegible]
ESE	[illegible]											[illegible]	[illegible]
SE													
SSE			[illegible]									[illegible]	[illegible]
S	[illegible]	[illegible]		[illegible]								[illegible]	[illegible]
SSW	[illegible]	[illegible]	[illegible]	[illegible]								[illegible]	[illegible]
SW		[illegible]	[illegible]	[illegible]								[illegible]	[illegible]
WSW		[illegible]	[illegible]	[illegible]	[illegible]							[illegible]	[illegible]
W	[illegible]	[illegible]	[illegible]	[illegible]								[illegible]	[illegible]
WNW	[illegible]	[illegible]										[illegible]	[illegible]
NW	[illegible]	[illegible]	[illegible]									[illegible]	[illegible]
NNW	[illegible]	[illegible]	[illegible]	[illegible]								[illegible]	[illegible]
VARBL	[illegible]	[illegible]										[illegible]	[illegible]
CALM	[illegible]	[illegible]	[illegible]	[illegible]	[illegible]	[illegible]	[illegible]	[illegible]	[illegible]	[illegible]	[illegible]	[illegible]	
	[illegible]	[illegible]	[illegible]	[illegible]	[illegible]							[illegible]	[illegible]

TOTAL NUMBER OF OBSERVATIONS [illegible]

USAFETAC FORM [illegible] OL A [illegible] FORM ARE [illegible]

[illegible] CLIMATOLOGY BRANCH
[illegible]
[illegible] WEATHER SERVICE/MAC

SURFACE WINDS

PERCENTAGE FREQUENCY OF WIND DIRECTION AND SPEED (FROM HOURLY OBSERVATIONS)

[illegible] (STATION) ATSUGI NAF JAPAN (STATION NAME) 77-8[illegible] (YEARS) [illegible] (MONTH)

ALL WEATHER (CLASS) [illegible] (HOURS (L S T))

(CONDITION)

SPEED (KNTS) DIR.	1 - 3	4 - 6	7 - 10	11 - 16	17 - 21	22 - 27	28 - 33	34 - 40	41 - 47	48 - 55	≥56	%	MEAN WIND SPEED
N	[illegible]	1[illegible].4	[illegible]	4.3	.6							[illegible]	[illegible]
NNE	4.4	.2	[illegible]	1.9	.2							[illegible]	[illegible]
NE	.	1.[illegible]	.3	.3								[illegible]	[illegible]
ENE		.										[illegible]	[illegible]
E	.	.5										[illegible]	[illegible]
ESE													
SE													
SSE	.											[illegible]	[illegible]
S	.											[illegible]	[illegible]
SSW	.		.									[illegible]	[illegible]
SW	.	[illegible]	[illegible]	.3	[illegible]							[illegible]	[illegible]
WSW	.	.3	[illegible]	.6	.2							[illegible]	[illegible]
W	.	.7	[illegible]									[illegible]	[illegible]
WNW	[illegible]	.										[illegible]	[illegible]
NW	1.1	[illegible]	[illegible]									[illegible]	[illegible]
NNW	[illegible].7	3.[illegible]	1.7	.6								[illegible]	[illegible].7
VARBL	1.											1.	[illegible].1
CALM												1 [illegible]	
	27.[illegible]	35.4	1[illegible].4	[illegible].3	1.1							[illegible]	[illegible]

TOTAL NUMBER OF OBSERVATIONS [illegible]

USAFETAC FORM [illegible] OCT 54 OBSOLETE PREVIOUS EDITIONS OF THIS FORM ARE OBSOLETE

OPERATING LOCATION "A"
USAFETAC, ASHEVILLE NC

SURFACE WINDS

PART 2

2

Presented in this part are various tabulations of surface winds as follows:

Bivariate percentage frequency tabulations: Derived from hourly observations, these tabulations are a percentage frequency of wind directions to 16 compass points and calm vs 11 wind speed (knots) increments in Beaufort classifications. Percentages are shown for both directions and speed, and in addition the mean wind speed is given for each direction.

A separate category is provided on the form for variable winds, which are reported in some data sources. In these data where light and variable winds are reported with no directions but with speeds given, the speeds will be summarized in the appropriate groups opposite the column headed VRBL.

These tables are prepared for all years combined, by month by available 3-hour groups.

A percentage frequency of ".0" in these tables represents one or more occurrences amounting to less than ".05" percent.

[illegible]

[illegible]

[illegible]

WEATHER CONDITIONS

[illegible]	[illegible]	[illegible]	
STATION	STATION NAME	YEARS	MONTH

[illegible]

[illegible]

MONTH	HOURS (L.S.T.)	THUNDER-STORMS	RAIN AND/OR DRIZZLE	FREEZING RAIN &/OR DRIZZLE	SNOW AND/OR SLEET	HAIL	% OF OBS WITH PRECIP	FOG	SMOKE AND/OR HAZE	BLOWING SNOW	DUST AND/OR SAND	% OF OBS WITH OBST TO VISION	TOTAL NO. OF OBS
[illegible]	[illegible]	[illegible]	[illegible]		[illegible]		[illegible]	[illegible]	[illegible]		[illegible]	[illegible]	[illegible]
[illegible]		[illegible]	[illegible]		[illegible]	[illegible]	[illegible]	[illegible]	[illegible]		[illegible]	[illegible]	
[illegible]		[illegible]	[illegible]	[illegible]	[illegible]		[illegible]	[illegible]	[illegible]		[illegible]	[illegible]	[illegible]
[illegible]		[illegible]	[illegible]		[illegible]		[illegible]	[illegible]	[illegible]			[illegible]	[illegible]
[illegible]		[illegible]	[illegible]				[illegible]	[illegible]	[illegible]			[illegible]	[illegible]
[illegible]		[illegible]	[illegible]				[illegible]	[illegible]	[illegible]			[illegible]	[illegible]
[illegible]		[illegible]	[illegible]				[illegible]	[illegible]	[illegible]			[illegible]	[illegible]
[illegible]		[illegible]	[illegible]				[illegible]	[illegible]	[illegible]			[illegible]	[illegible]
[illegible]		[illegible]	[illegible]				[illegible]	[illegible]	[illegible]			[illegible]	[illegible]
[illegible]		[illegible]	[illegible]				[illegible]	[illegible]	[illegible]			[illegible]	[illegible]
[illegible]		[illegible]	[illegible]				[illegible]	[illegible]	[illegible]			[illegible]	[illegible]
[illegible]			[illegible]		[illegible]		[illegible]	[illegible]	[illegible]			[illegible]	[illegible]
TOTALS		[illegible]	[illegible]	[illegible]	[illegible]	[illegible]	[illegible]	[illegible]	[illegible]		[illegible]	[illegible]	[illegible]

WEATHER CONDITIONS

STATION | STATION NAME | YEARS | MONTH

MONTH	HOURS LST	THUNDER-STORMS	RAIN AND OR DRIZZLE	FREEZING RAIN & OR DRIZZLE	SNOW AND OR SLEET	HAIL	% OF OBS WITH PRECIP.	FOG	SMOKE AND OR HAZE	BLOWING SNOW	DUST AND OR SAND	% OF OBS WITH OBST TO VISION	TOTAL NO OF OBS
[illegible]	[illegible]		[illegible]		[illegible]		[illegible]	[illegible]	[illegible]			[illegible]	[illegible]
	[illegible]		[illegible]				[illegible]	[illegible]	[illegible]			[illegible]	[illegible]
	[illegible]		[illegible]				[illegible]	[illegible]	[illegible]			[illegible]	[illegible]
	[illegible]		[illegible]				[illegible]	[illegible]	[illegible]			[illegible]	[illegible]
	[illegible]		[illegible]		[illegible]		[illegible]	[illegible]	[illegible]			[illegible]	[illegible]
	[illegible]		[illegible]		[illegible]		[illegible]	[illegible]	[illegible]			[illegible]	[illegible]
	[illegible]		[illegible]		[illegible]		[illegible]	[illegible]	[illegible]			[illegible]	[illegible]
TOTALS			[illegible]		[illegible]		[illegible]	[illegible]	[illegible]			[illegible]	[illegible]

USAFETAC FORM JULY 64 0-10 5(OL A), PREVIOUS EDITIONS OF THIS FORM ARE OBSOLETE

[illegible]

WEATHER CONDITIONS

[illegible]	[illegible]	[illegible]	[illegible]
STATION	STATION NAME	YEARS	MONTH

[illegible] FREQUENCY OF OCCURRENCE OF WEATHER
CONDITIONS FROM HOURLY OBSERVATIONS

MONTH	HOURS (L.S.T.)	THUNDER STORMS	RAIN AND OR DRIZZLE	FREEZING RAIN & OR DRIZZLE	SNOW AND OR SLEET	HAIL	% OF OBS WITH PRECIP.	FOG	SMOKE AND OR HAZE	BLOWING SNOW	DUST AND OR SAND	% OF OBS WITH OBST TO VISION	TOTAL NO. OF OBS
[illegible]	[illegible]		[illegible]				[illegible]	[illegible]	[illegible]			[illegible]	[illegible]
	[illegible]		[illegible]				[illegible]	[illegible]	[illegible]			[illegible]	[illegible]
	[illegible]		[illegible]				[illegible]	[illegible]	[illegible]			[illegible]	[illegible]
	[illegible]		[illegible]				[illegible]	[illegible]	[illegible]			[illegible]	[illegible]
	[illegible]		[illegible]				[illegible]	[illegible]	[illegible]			[illegible]	[illegible]
	[illegible]		[illegible]				[illegible]	[illegible]	[illegible]			[illegible]	[illegible]
	[illegible]		[illegible]				[illegible]	[illegible]	[illegible]			[illegible]	[illegible]
	[illegible]	.1	[illegible]				[illegible]	[illegible]	[illegible]			[illegible]	[illegible]
TOTALS		[illegible]	[illegible]				[illegible]	[illegible]	[illegible]			[illegible]	[illegible]

USAFETAC FORM JULY 64 0-10-5(OL A) PREVIOUS EDITIONS OF THIS FORM ARE OBSOLETE

WEATHER CONDITIONS

STATION | STATION NAME | YEARS | MONTH

MONTH	HOURS (LST)	THUNDER-STORMS	RAIN AND OR DRIZZLE	FREEZING RAIN & OR DRIZZLE	SNOW AND OR SLEET	HAIL	% OF OBS WITH PRECIP.	FOG	SMOKE AND OR HAZE	BLOWING SNOW	DUST AND OR SAND	% OF OBS WITH OBST TO VISION	TOTAL NO OF OBS
[illegible]	[illegible]		[illegible]				[illegible]	[illegible]	[illegible]			[illegible]	[illegible]
	[illegible]	[illegible]	[illegible]				[illegible]	[illegible]	[illegible]			[illegible]	[illegible]
	[illegible]		[illegible]				[illegible]	[illegible]	[illegible]			[illegible]	[illegible]
	[illegible]		[illegible]				[illegible]	[illegible]	[illegible]			[illegible]	[illegible]
	[illegible]		[illegible]				[illegible]	[illegible]	[illegible]			[illegible]	[illegible]
	[illegible]	[illegible]	[illegible]				[illegible]	[illegible]	[illegible]			[illegible]	[illegible]
	[illegible]	[illegible]	[illegible]				[illegible]	[illegible]	[illegible]			[illegible]	[illegible]
	[illegible]		[illegible]				[illegible]	[illegible]	[illegible]			[illegible]	[illegible]
TOTALS		[illegible]	[illegible]				[illegible]	[illegible]	[illegible]			[illegible]	[illegible]

USAFETAC FORM JULY 64 0-10-51(OL A), PREVIOUS EDITIONS OF THIS FORM ARE OBSOLETE

[illegible]

[illegible] SERVICE/MAC

WEATHER CONDITIONS

[illegible] | [illegible] | [illegible] | [illegible]

STATION | STATION NAME | YEARS | MONTH

[illegible] FREQUENCY OF OCCURRENCE OF WEATHER CONDITIONS FROM HOURLY OBSERVATIONS

MONTH	HOURS (LST)	THUNDER-STORMS	RAIN AND OR DRIZZLE	FREEZING RAIN & OR DRIZZLE	SNOW AND/OR SLEET	HAIL	% OF OBS WITH PRECIP.	FOG	SMOKE AND OR HAZE	BLOWING SNOW	DUST AND OR SAND	% OF OBS WITH OBST TO VISION	TOTAL NO OF OBS
[illegible]	[illegible]	[illegible]	[illegible]				[illegible]	[illegible]	[illegible]			[illegible]	[illegible]
	[illegible]	[illegible]	[illegible]				[illegible]	[illegible]	[illegible]			[illegible]	[illegible]
	[illegible]	[illegible]	[illegible]				[illegible]	[illegible]	[illegible]			[illegible]	[illegible]
	[illegible]		[illegible]				[illegible]	[illegible]	11.7			[illegible]	[illegible]
	17-19	[illegible]	17.4				17.4	4.7	[illegible]			[illegible]	[illegible]
	[illegible]	[illegible]	[illegible]				[illegible]	[illegible]	[illegible]			[illegible]	[illegible]
	[illegible]	[illegible]	[illegible]				[illegible]	[illegible]	[illegible]			[illegible]	[illegible]
	[illegible]	[illegible]	[illegible]				[illegible]	[illegible]	[illegible]			[illegible]	[illegible]
TOTALS		[illegible]	[illegible]				[illegible]	15.2	[illegible]			[illegible]	[illegible]

USAFETAC FORM JULY 64 0-10-5(OL A), PREVIOUS EDITIONS OF THIS FORM ARE OBSOLETE

WEATHER CONDITIONS

STATION | STATION NAME | YEARS | MONTH

MONTH	HOURS (LST)	THUNDER STORMS	RAIN AND OR DRIZZLE	FREEZING RAIN & OR DRIZZLE	SNOW AND OR SLEET	HAIL	% OF OBS WITH PRECIP.	FOG	SMOKE AND OR HAZE	BLOWING SNOW	DUST AND OR SAND	% OF OBS WITH OBST TO VISION	TOTAL NO OF OBS
TOTALS													

USAFETAC FORM JULY 64 0 10 5(OL A), PREVIOUS EDITIONS OF THIS FORM ARE OBSOLETE

[illegible] CLIMATOLOGY [illegible] MARCH
[illegible]TAC
[illegible] WEATHER SERVICE/MAC

WEATHER CONDITIONS

[illegible] ATSUGI NAS JAPAN [illegible] 74-[illegible] [illegible]
STATION | STATION NAME | YEARS | MONTH

PERCENTAGE FREQUENCY OF OCCURRENCE OF WEATHER CONDITIONS FROM HOURLY OBSERVATIONS

MONTH	HOURS (LST)	THUNDER STORMS	RAIN AND OR DRIZZLE	FREEZING RAIN & OR DRIZZLE	SNOW AND/OR SLEET	HAIL	% OF OBS WITH PRECIP.	FOG	SMOKE AND OR HAZE	BLOWING SNOW	DUST AND OR SAND	% OF OBS WITH OBST TO VISION	TOTAL NO OF OBS
DEC	[illegible]-06	.5	17.7				17.7	5[illegible].1	[illegible]			[illegible]	31
	07-[illegible]	.4	15.6				1[illegible]	3[illegible]	[illegible]			[illegible]	[illegible]
	08-[illegible]		17.7				17.7	[illegible].1	[illegible]			[illegible]	[illegible]
	09-11	.2	1[illegible]				1[illegible]	1[illegible].4	[illegible].1			[illegible]	[illegible]
	12-14	.3	1[illegible].3				1[illegible].3	[illegible].2	17.[illegible]			[illegible]	[illegible]
	15-17	1.[illegible]	17.1				17.1	[illegible].3	11.[illegible]			1[illegible]	[illegible]
	18-[illegible]	1.4	17.7				17.7	17.0	[illegible]			[illegible]	[illegible]
	21-23	1.[illegible]	1[illegible].3				1[illegible]	2[illegible].2	.3			[illegible]	[illegible]
TOTALS		.6	16.9				1[illegible]	1[illegible]	[illegible]			[illegible]	[illegible]

USAFETAC FORM JULY 64 0-10-51(OL A), PREVIOUS EDITIONS OF THIS FORM ARE OBSOLETE

WEATHER CONDITIONS

STATION | STATION NAME | YEARS | MONTH

MONTH	HOURS (LST)	THUNDER-STORMS	RAIN AND OR DRIZZLE	FREEZING RAIN & OR DRIZZLE	SNOW AND OR SLEET	HAIL	% OF OBS WITH PRECIP	FOG	SMOKE AND OR HAZE	BLOWING SNOW	DUST AND OR SAND	% OF OBS WITH OBST TO VISION	TOTAL NO OF OBS
[illegible]	[illegible]		[illegible]				[illegible]	[illegible]	[illegible]			[illegible]	[illegible]
	[illegible]	[illegible]	[illegible]				[illegible]	[illegible]	[illegible]			[illegible]	[illegible]
	[illegible]	[illegible]	[illegible]				[illegible]	[illegible]	[illegible]			[illegible]	[illegible]
	[illegible]		[illegible]				[illegible]	[illegible]	[illegible]			[illegible]	[illegible]
	[illegible]	[illegible]	[illegible]				[illegible]	[illegible]	[illegible]			[illegible]	[illegible]
	[illegible]	[illegible]	[illegible]				[illegible]	[illegible]	[illegible]			[illegible]	[illegible]
	[illegible]	[illegible]	[illegible]				[illegible]	[illegible]	[illegible]			[illegible]	[illegible]
TOTALS		[illegible]	[illegible]				[illegible]	[illegible]	[illegible]			[illegible]	[illegible]

USAFETAC FORM JULY 64 0-10-5(OL A). PREVIOUS EDITIONS OF THIS FORM ARE OBSOLETE

WEATHER CONDITIONS

STATION | STATION NAME | YEARS | MONTH

MONTH	HOURS (L.S.T.)	THUNDER-STORMS	RAIN AND OR DRIZZLE	FREEZING RAIN & OR DRIZZLE	SNOW AND OR SLEET	HAIL	% OF OBS WITH PRECIP	FOG	SMOKE AND OR HAZE	BLOWING SNOW	DUST AND OR SAND	% OF OBS WITH OBST TO VISION	TOTAL NO OF OBS
[illegible]	[illegible]	[illegible]	[illegible]				[illegible]	[illegible]	[illegible]			[illegible]	[illegible]
	[illegible]	[illegible]	[illegible]				[illegible]	[illegible]	[illegible]			[illegible]	[illegible]
	[illegible]	[illegible]	[illegible]				[illegible]	[illegible]	[illegible]			[illegible]	[illegible]
	[illegible]		[illegible]				[illegible]	[illegible]	[illegible]			[illegible]	[illegible]
	[illegible]	[illegible]	[illegible]				[illegible]	[illegible]	[illegible]			[illegible]	[illegible]
	[illegible]	[illegible]	[illegible]				[illegible]	[illegible]	[illegible]			[illegible]	[illegible]
	[illegible]	[illegible]	[illegible]				[illegible]	[illegible]	[illegible]			[illegible]	[illegible]
	[illegible]		[illegible]				[illegible]	[illegible]	[illegible]			[illegible]	[illegible]
[illegible]		[illegible]	[illegible]				[illegible]	[illegible]	[illegible]			[illegible]	[illegible]

USAFETAC FORM [illegible] 0 [illegible] 5 OL A PREVIOUS EDITIONS OF THIS FORM ARE OBSOLETE

WEATHER CONDITIONS

STATION | STATION NAME | YEARS | MONTH

MONTH	HOURS LST	THUNDER STORMS	RAIN AND OR DRIZZLE	FREEZING RAIN & OR DRIZZLE	SNOW AND OR SLEET	HAIL	% OF OBS WITH PRECIP.	FOG	SMOKE AND OR HAZE	BLOWING SNOW	DUST AND OR SAND	% OF OBS WITH OBST TO VISION	TOTAL NO OF OBS
[illegible]	[illegible]		[illegible]				[illegible]	[illegible]	[illegible]			[illegible]	[illegible]
	[illegible]	[illegible]	[illegible]				[illegible]	[illegible]	[illegible]			[illegible]	[illegible]
	[illegible]		[illegible]		[illegible]		[illegible]	[illegible]	[illegible]			[illegible]	[illegible]
	[illegible]		[illegible]				[illegible]	[illegible]	[illegible]			[illegible]	[illegible]
	[illegible]	[illegible]	[illegible]				[illegible]	[illegible]	[illegible]			[illegible]	[illegible]
	[illegible]	[illegible]	[illegible]				[illegible]	[illegible]	[illegible]			[illegible]	[illegible]
	[illegible]	[illegible]	[illegible]				[illegible]	[illegible]	[illegible]			[illegible]	[illegible]
	[illegible]	[illegible]	[illegible]				[illegible]	[illegible]	[illegible]			[illegible]	[illegible]
TOTALS		[illegible]	[illegible]		[illegible]		[illegible]	[illegible]	[illegible]			[illegible]	[illegible]

USAFETAC FORM JULY 64 0-10-5(OL A), PREVIOUS EDITIONS OF THIS FORM ARE OBSOLETE

[illegible] CLIMATOLOGY BRANCH
[illegible]
[illegible] STATISTICS/PAC

SURFACE WINDS

PERCENTAGE FREQUENCY OF WIND DIRECTION AND SPEED (FROM HOURLY OBSERVATIONS)

STATION: [illegible] STATION NAME: JAPAN YEARS: 74-[illegible] MONTH: [illegible]

CLASS: ALL WEATHER HOURS (L S T): [illegible]-11[illegible]

CONDITION:

SPEED (KNTS) DIR	1 - 3	4 - 6	7 - 10	11 - 16	17 - 21	22 - 27	28 - 33	34 - 40	41 - 47	48 - 55	≥56	%	MEAN WIND SPEED
N	[illegible]	[illegible]	11.[illegible]	[illegible]	.9							[illegible]	[illegible]
NNE	[illegible]	[illegible]	[illegible]	[illegible]	.2							[illegible]	[illegible]
NE	[illegible]	[illegible]	[illegible]	.7								[illegible]	[illegible]
ENE	1.[illegible]	1.[illegible]	.4	.3								[illegible]	[illegible]
E	1.[illegible]	.6										[illegible]	[illegible]
ESE	[illegible]	.4										[illegible]	[illegible]
SE	[illegible]	.1										[illegible]	[illegible]
SSE	1.[illegible]	1.[illegible]	.1		.1							[illegible]	[illegible]
S	1.1	1.[illegible]	1.[illegible]	.7								[illegible]	[illegible]
SSW	[illegible]	1.[illegible]	[illegible]	.9								[illegible]	[illegible]
SW	.1	[illegible]	[illegible]	[illegible]	.6		.1					[illegible]	[illegible]
WSW	[illegible]	[illegible]	[illegible]	.4	.1							1.[illegible]	[illegible]
W	[illegible]	[illegible]	[illegible]									[illegible]	[illegible]
WNW	[illegible]	[illegible]	.1									[illegible]	[illegible]
NW	1.1	[illegible]	.4	.1								[illegible]	[illegible]
NNW	[illegible]	[illegible]	[illegible]	.9	.1							[illegible]	[illegible]
VARBL	[illegible]	.6										[illegible]	[illegible]
CALM												[illegible]	
	[illegible]	27.[illegible]	28.1	15.1	[illegible]		.1					[illegible]	[illegible]

TOTAL NUMBER OF OBSERVATIONS [illegible]

USAFETAC FORM JUL 64 0-8-5 (OL A) PREVIOUS EDITIONS OF THIS FORM ARE OBSOLETE

GLOBAL CLIMATOLOGY BRANCH
USAFETAC
AIR WEATHER SERVICE/MAC

SURFACE WINDS

PERCENTAGE FREQUENCY OF WIND DIRECTION AND SPEED (FROM HOURLY OBSERVATIONS)

STATION	STATION NAME	YEARS	MONTH
[illegible]	ATSUGI NAS JAPAN	74-[illegible]	JAN

CLASS: ALL WEATHER

HOURS (L S T): 1[illegible]-14[illegible]

CONDITION:

SPEED (KNTS) DIR	1 - 3	4 - 6	7 - 10	11 - 16	17 - 21	22 - 27	28 - 33	34 - 40	41 - 47	48 - 55	≥56	%	MEAN WIND SPEED
N	.7	2.2	5.[illegible]	[illegible]	.6	.3						14.5	7.7
NNE	[illegible]	3.[illegible]	7.2	3.3	.3							[illegible]	6.4
NE	1.2	2.[illegible]	3.7	1.1								.7	6.[illegible]
ENE	1.[illegible]	2.2	1.1	.2								[illegible]	5.6
E	.[illegible]	1.0	.2									.2	5.1
ESE	1.1	1.0	.2									.3	4.4
SE	.[illegible]	1.[illegible]	.1									.2	4.[illegible]
SSE	1.2	1.3	.[illegible]	.1								.[illegible]	4.7
S	1.[illegible]	4.6	4.2	2.3	.3							17.[illegible]	7.5
SSW	.4	1.[illegible]	2.[illegible]	2.2	1.7							.[illegible]	1[illegible].6
SW	.1	1.1	.7	1.4	1.4	.1						.[illegible]	1[illegible].3
WSW	.[illegible]	.4	.4	.3	.1							.2	5.3
W	.[illegible]	.1	.4	.1								.2	[illegible].6
WNW		.1	.1	.4	.1							.[illegible]	1[illegible].1
NW	.[illegible]	.2	.1	.2	.1							.[illegible]	[illegible].4
NNW	.[illegible]	.7	1.1	.2	.1							[illegible]	[illegible].9
VARBL	[illegible].1	.2										.[illegible]	2.4
CALM												.[illegible]	
	16.[illegible]	27.2	33.3	1[illegible].4	4.4	.4						1[illegible]	7.2

TOTAL NUMBER OF OBSERVATIONS [illegible]

USAFETAC FORM 0-8-5 (OL A) JUL 64 PREVIOUS EDITIONS OF THIS FORM ARE OBSOLETE

GLOBAL CLIMATOLOGY BRANCH
USAFETAC
AIR WEATHER SERVICE/MAC

SURFACE WINDS

PERCENTAGE FREQUENCY OF WIND DIRECTION AND SPEED (FROM HOURLY OBSERVATIONS)

STATION	STATION NAME	YEARS	MONTH
[illegible]	ATSUGI NAS JAPAN	74-83	JA

CLASS: ALL WEATHER

HOURS (L S T): 1 [illegible]-17[illegible]

CONDITION:

SPEED (KNTS) DIR	1 - 3	4 - 6	7 - 10	11 - 16	17 - 21	22 - 27	28 - 33	34 - 40	41 - 47	48 - 55	≥56	%	MEAN WIND SPEED
N	[illegible]	2.9	5.1	4.5	1.2	.7						[illegible]	1[illegible].4
NNE	[illegible]	3.[illegible]	4.7	2.4	.6							1[illegible]	[illegible].9
NE	[illegible]	3.9	7.3	1.2								.[illegible]	5.[illegible]
ENE	[illegible]	3.1	2.[illegible]									.6	[illegible]
E	1.7	3.3	.7									[illegible]	4.3
ESE	1.2	2.6	1.[illegible]									[illegible]	[illegible]
SE	.7	2.[illegible]	1.[illegible]	.1								[illegible]	5.6
SSE	.7	2.[illegible]	1.5	.1								[illegible]	[illegible]
S	[illegible].2	4.3	5.7	1.7	.4							1[illegible].3	7.4
SSW	.[illegible]	.5	.9	2.2	.6	.2						.[illegible]	11.1
SW	.4	.2	1.1	2.3	1.9							[illegible]	12.[illegible]
WSW	.1	.1	1.[illegible]	.3	.1	.1						[illegible]	1[illegible].[illegible]
W	.[illegible]	.7	.1	.1								.	5.7
WNW	.	.[illegible]	.2									.	[illegible]
NW	.1	.[illegible]	.[illegible]									.	[illegible]
NNW	.	.	.7	.9	.1							[illegible]	1[illegible].1
VARBL	[illegible]	.[illegible]	.1									[illegible]	[illegible].7
CALM												.1	
	1[illegible].[illegible]	3[illegible].[illegible]	3[illegible].3	1[illegible].9	4.9	1.3						1[illegible]	7.8

TOTAL NUMBER OF OBSERVATIONS [illegible]7

USAFETAC FORM 0 8 5 (OL A) JUL 64 PREVIOUS EDITIONS OF THIS FORM ARE OBSOLETE

GLOBAL CLIMATOLOGY BRANCH
USAFETAC
AIR WEATHER SERVICE/MAC

SURFACE WINDS

PERCENTAGE FREQUENCY OF WIND DIRECTION AND SPEED (FROM HOURLY OBSERVATIONS)

STATION: [illegible] STATION NAME: ATSUGI NAS JAPAN YEARS: 74-83 MONTH: JAN

CLASS: ALL WEATHER HOURS (LST): [illegible]

CONDITION:

SPEED (KNTS) DIR.	1 - 3	4 - 6	7 - 10	11 - 16	17 - 21	22 - 27	28 - 33	34 - 40	41 - 47	48 - 55	≥56	%	MEAN WIND SPEED
N	4.[illegible]	7.2	11.2	5.7	.5	.2						[illegible].9	7.7
NNE	3.[illegible]	5.7	6.8	2.4	.3	.1						1.[illegible]	7.1
NE	1.[illegible]	3.1	1.4	.1								[illegible].4	5.[illegible]
ENE	1.6	1.9	.2									3.[illegible]	5.7
E	1.[illegible]	1.4	.1									.4	5.4
ESE	.[illegible]	.5	.1									1.1	3.[illegible]
SE	.[illegible]	.3										.[illegible]	3.3
SSE	.[illegible]	.5	.1									1.[illegible]	3.2
S	.[illegible]	1.[illegible]	.3	.5								[illegible]	5.7
SSW	.6	.7	.2	.6	.1							2.[illegible]	7.2
SW	.5	.8	1.1	1.2	.3							3.[illegible]	9.[illegible]
WSW	.2	.5	.2	.6								2.[illegible]	6.1
W	1.[illegible]	.3	.2	.2								2.[illegible]	5.[illegible]
WNW	.6	.3	.1	.1								1.1	4.5
NW	1.1	1.4	.2	.1								[illegible]	4.6
NNW	1.[illegible]	3.7	1.8	.8	.1							.1	6.4
VARBL	1.[illegible]											1.[illegible]	2.[illegible]
CALM												.4	
	23.2	29.5	25.3	11.3	1.4	.2						1[illegible]	[illegible].2

TOTAL NUMBER OF OBSERVATIONS [illegible]8

USAFETAC FORM JUL 64 0-8-5 (OL A) PREVIOUS EDITIONS OF THIS FORM ARE OBSOLETE

[illegible] CLIMATOLOGY BRANCH
USAFETAC
[illegible] WEATHER SERVICE/MAC

SURFACE WINDS

PERCENTAGE FREQUENCY OF WIND DIRECTION AND SPEED (FROM HOURLY OBSERVATIONS)

[illegible] (STATION) AIGUST [illegible] JAPAN (STATION NAME) 74-83 (YEARS) [illegible] (MONTH)

ALL WEATHER (CLASS) [illegible] (HOURS (L S T))

(CONDITION)

SPEED (KNTS) DIR.	1 - 3	4 - 6	7 - 10	11 - 16	17 - 21	22 - 27	28 - 33	34 - 40	41 - 47	48 - 55	≥56	%	MEAN WIND SPEED
N	[illegible]	13.[illegible]	11.1	4.9	.8	.3						[illegible]	[illegible]
NNE	[illegible]	5.8	5.6	1.4	.3							[illegible]	[illegible]
NE	1.[illegible]	.[illegible]	.3									.1	[illegible]
ENE	.[illegible]	.7										.1	[illegible]
E	.7											.	[illegible]
ESE	1.		.1	.1								1.[illegible]	[illegible]
SE		.1										.1	[illegible]
SSE	.[illegible]	.1										.[illegible]	[illegible]
S	.[illegible]	.4			.1							1.1	[illegible]
SSW	.[illegible]	.3	.5	.6								[illegible].3	[illegible]
SW	.1	.1	.7	1.1								[illegible].1	[illegible]
WSW	.5	.4	.5	.6								[illegible].1	7.3
W	.7	.6		.1								1.[illegible]	4.2
WNW	.[illegible]	.4	.1									1.[illegible]	3.5
NW	[illegible].5	1.7	.7		.1							.1	[illegible]
NNW	[illegible].2	[illegible].1	[illegible].3	.3								11.	4.7
VARBL	1.[illegible]											1.	[illegible].3
CALM												1[illegible].4	
	[illegible].1	3[illegible].4	22.1	[illegible].2	1.4	.3						[illegible]	[illegible].4

TOTAL NUMBER OF OBSERVATIONS [illegible]

USAFETAC FORM 0 8 5 (OL A) JUL 64 PREVIOUS EDITIONS OF THIS FORM ARE OBSOLETE

USAF CLIMATOLOGY BRANCH
USAFETAC
AIR WEATHER SERVICE/MAC

SURFACE WINDS

PERCENTAGE FREQUENCY OF WIND DIRECTION AND SPEED (FROM HOURLY OBSERVATIONS)

STATION	STATION NAME	YEARS	MONTH
[illegible]	ATSUGI NAS, JAPAN	74-[illegible]	JA[illegible]

CLASS: ALL WEATHER

HOURS (L.S.T.): ALL

CONDITION:

SPEED (KNTS) DIR.	1 - 3	4 - 6	7 - 10	11 - 16	17 - 21	22 - 27	28 - 33	34 - 40	41 - 47	48 - 55	≥56	%	MEAN WIND SPEED
N	[illegible]	13.[illegible]	[illegible]	4.4	.7	.2						[illegible].7	7.[illegible]
NNE	[illegible]	[illegible].1	[illegible].1	[illegible].4	.2	.2						1[illegible].4	7.[illegible]
NE	1.[illegible]	[illegible]	1.[illegible]	.6	[illegible]							[illegible]	[illegible]
ENE	[illegible]	1.4	.6	.1								[illegible]	5.[illegible]
E	[illegible]	1.1	[illegible]									[illegible].1	4.[illegible]
ESE	[illegible]	.7	[illegible]	[illegible]								1.[illegible]	4.3
SE	[illegible]	.7	[illegible]	[illegible]								[illegible]	4.5
SSE	.7	.7	.4	[illegible]	.[illegible]							[illegible]	4.7
S	1.[illegible]	1.[illegible]	1.[illegible]	.7	.1							.3	7.[illegible]
SSW	[illegible]	[illegible]	[illegible]	1.1	.[illegible]	.[illegible]						[illegible].4	9.4
SW	[illegible]	[illegible]	.7	1.[illegible]	.6	.[illegible]	.[illegible]					[illegible]	11.1
WSW	[illegible]	.4	.6	.6	.1	.[illegible]						1.[illegible]	9.1
W	[illegible]	.[illegible]	[illegible]	.1								1.[illegible]	4.5
WNW	[illegible]	.7	.1	.1	.[illegible]							[illegible]	[illegible]
NW	1.1	1.[illegible]	.[illegible]	.1	.[illegible]							[illegible]	4.4
NNW	[illegible]	[illegible]	[illegible].1	.7	.1							[illegible]	[illegible]
VARBL	[illegible]	.7	[illegible]									[illegible]	[illegible].3
CALM												.[illegible]	
	[illegible].[illegible]	[illegible].1	25.4	12.1	[illegible].2	.3	.[illegible]					[illegible]	[illegible].1

TOTAL NUMBER OF OBSERVATIONS [illegible]

USAFETAC FORM JUL 64 0 8 5 (OL A) PREVIOUS EDITIONS OF THIS FORM ARE OBSOLETE

GLOBAL CLIMATOLOGY BRANCH
USAFETAC
STAT FOR SERVICE/MAC

SURFACE WINDS

PERCENTAGE FREQUENCY OF WIND DIRECTION AND SPEED (FROM HOURLY OBSERVATIONS)

STATION	STATION NAME	YEARS	MONTH
[illegible]	ATSUGI NAS JAPAN	77-82	FEB

CLASS: ALL WEATHER

HOURS (L S T): [illegible]

CONDITION:

SPEED (KNTS) DIR.	1 - 3	4 - 6	7 - 10	11 - 16	17 - 21	22 - 27	28 - 33	34 - 40	41 - 47	48 - 55	≥56	%	MEAN WIND SPEED
N	2.4	16.7	14.7	2.9								[illegible]	[illegible]
NNE	7.1	5.[illegible]	8.[illegible]	2.8								1[illegible].9	7.[illegible]
NE	.[illegible]	1.[illegible]	.6	.2								[illegible]	[illegible]
ENE	1.[illegible]	.2	.5									1.[illegible]	4.[illegible]
E													
ESE	.[illegible]											.[illegible]	1.[illegible]
SE		.2										.4	[illegible]
SSE	.[illegible]											.[illegible]	[illegible]
S	.[illegible]	.3	.7	.3								1.4	5.9
SSW	.7	.7	1.[illegible]	.7								[illegible]	2.3
SW		.6	.7	.5								[illegible].1	7.8
WSW		.1										.[illegible]	[illegible]
W	1.[illegible]	.5										2.4	[illegible].3
WNW	.[illegible]	.7										1.2	3.1
NW	1.2	1.2	.5									.[illegible]	4.4
NNW	.[illegible]	4.7	1.[illegible]	.9	.2							1.1	5.5
VARBL	1.[illegible]	.2										1.2	[illegible].1
CALM												.[illegible]	
	1[illegible].7	34.7	28.[illegible]	[illegible].2	.2							[illegible]	[illegible]

TOTAL NUMBER OF OBSERVATIONS [illegible]

USAFETAC FORM [illegible] JUL 64 [illegible] PREVIOUS EDITIONS OF THIS FORM ARE OBSOLETE

GLOBAL CLIMATOLOGY BRANCH
USAFETAC
4TH WEATHER SERVICE/MAC

SURFACE WINDS

PERCENTAGE FREQUENCY OF WIND DIRECTION AND SPEED (FROM HOURLY OBSERVATIONS)

47677 — STATION
ATSUGI NAS JAPAN — STATION NAME
74-83 — YEARS
[illegible] — MONTH
ALL WEATHER — CLASS
[illegible] — HOURS (L S T)
CONDITION

SPEED (KNTS) DIR.	1 - 3	4 - 6	7 - 10	11 - 16	17 - 21	22 - 27	28 - 33	34 - 40	41 - 47	48 - 55	≥56	%	MEAN WIND SPEED
N	7.2	2.2	15.7	[illegible]								45.[illegible]	[illegible]
NNE	2.[illegible]	5.[illegible]	4.2	2.2	.1							17.[illegible]	[illegible]
NE	.2	1.[illegible]	.7	.1								.4	[illegible]
ENE	.1	.1	.1	.1								.[illegible]	[illegible]
E	.1											.1	[illegible]
ESE	.1											.[illegible]	[illegible]
SE	.1											.[illegible]	[illegible]
SSE	.1	.1										.[illegible]	3.[illegible]
S	.1	.4	.[illegible]	.1		.1						1.[illegible]	8.7
SSW	.1	.4	.4	.5			.4					1.[illegible]	13.7
SW	.1	.2	.4	.7		.1						1.[illegible]	9.3
WSW			.2	.3								.5	11.3
W	.4	.5	.1									1.1	4.1
WNW	.1	.2	.1									.[illegible]	4.7
NW	.2	1.9	.4	.3								.6	[illegible]
NNW	2.4	3.7	3.2	1.1								11.[illegible]	6.2
VARBL	1.[illegible]	.1										1.[illegible]	1.[illegible]
CALM												11.1	
	17.2	35.7	27.1	[illegible].1	.1	.3	.4					1[illegible]	[illegible]

TOTAL NUMBER OF OBSERVATIONS 73[illegible]

USAFETAC FORM JUL 64 0-8-5 (OL A) PREVIOUS EDITIONS OF THIS FORM ARE OBSOLETE

[illegible] CLIMATOLOGY BRANCH
USAFETAC
[illegible] WEATHER SERVICE/MAC

SURFACE WINDS

PERCENTAGE FREQUENCY OF WIND DIRECTION AND SPEED (FROM HOURLY OBSERVATIONS)

[illegible] ATSUGI [illegible] JAPAN — STATION / STATION NAME
74-[illegible] — YEARS
[illegible] — MONTH

ALL WEATHER — CLASS
[illegible] — HOURS (LST)

CONDITION

SPEED (KNTS) DIR.	1 - 3	4 - 6	7 - 10	11 - 16	17 - 21	22 - 27	28 - 33	34 - 40	41 - 47	48 - 55	≥56	%	MEAN WIND SPEED
N	[illegible]	20.[illegible]	15.[illegible]	4.6								[illegible]	[illegible]
NNE	[illegible]	4.7	[illegible].4	2.3	.4							[illegible]	[illegible]
NE	[illegible]	.7	.3	.[illegible]								[illegible]	[illegible]
ENE	[illegible]	.4	.1									.7	[illegible]
E	[illegible]	.2										[illegible]	[illegible]
ESE	[illegible]											[illegible]	[illegible]
SE	.1											[illegible]	[illegible]
SSE		.1										.1	[illegible]
S		.4	.5	.4	.1							1.[illegible]	[illegible].7
SSW	[illegible]	.[illegible]	.4	.5		.1						1.[illegible]	[illegible]
SW	.1	.4	[illegible]	.7			.1					1.[illegible]	[illegible].7
WSW	[illegible]	.[illegible]			.1		.1					[illegible]	[illegible].4
W	1.[illegible]	.[illegible]		.1								[illegible]	[illegible]
WNW	[illegible]	.6										1.1	[illegible]
NW	1.4	1.8	.7	.1								[illegible]	[illegible]
NNW	[illegible]	4.6	2.[illegible]	.8	.1							11.2	[illegible]
VARBL	[illegible]	.[illegible]										.1	2.4
CALM												[illegible]	
	1[illegible]	35.[illegible]	2[illegible]	[illegible].7	.7	.1	.2					1[illegible]	[illegible].7

TOTAL NUMBER OF OBSERVATIONS [illegible]

USAFETAC FORM JUL 64 0 8-5 (OL A) PREVIOUS EDITIONS OF THIS FORM ARE OBSOLETE

[illegible] CLIMATOLOGY BRANCH
USAFETAC
[illegible] AFM[illegible] SERVICE/[illegible]

SURFACE WINDS

PERCENTAGE FREQUENCY OF WIND DIRECTION AND SPEED (FROM HOURLY OBSERVATIONS)

[illegible] ATSUGI NAS JAPAN — STATION / STATION NAME
74-[illegible] — YEARS
[illegible] — MONTH

ALL WEATHER — CLASS
[illegible] — HOURS (LST)

CONDITION

SPEED (KNTS) DIR.	1 - 3	4 - 6	7 - 10	11 - 16	17 - 21	22 - 27	28 - 33	34 - 40	41 - 47	48 - 55	≥56	%	MEAN WIND SPEED
N	2.1	6.[illegible]	14.4	[illegible].5	1.2							[illegible]	[illegible]
NNE	[illegible]	[illegible]	5.[illegible]	4.[illegible]								[illegible].7	7.[illegible]
NE	1.[illegible]	2.7	1.7	.5								.5	[illegible]
ENE	.[illegible]	1.1	.[illegible]	.1								[illegible]	2.1
E	1.1	.[illegible]	.1									[illegible]	3.[illegible]
ESE	1.[illegible]	.5										1.[illegible]	[illegible]
SE	1.[illegible]	.4										1.5	[illegible]
SSE	1.[illegible]	.[illegible]	.4	.1		.1						[illegible]	[illegible]
S	1.[illegible]	1.1	2.1	.[illegible]	.2							.[illegible]	6.3
SSW	.4	.4	.5	.[illegible]	.1							[illegible]	8.7
SW	.[illegible]	.1	.7	.7								[illegible]	7.[illegible]
WSW	.4	.4	.1	.[illegible]	.1							[illegible]	7.9
W	.4	.4	.[illegible]	.[illegible]								[illegible]	7.3
WNW	.	.1										.[illegible]	[illegible]
NW	.[illegible]	1.[illegible]	.7	.1								.1	[illegible]
NNW	.[illegible]	1.[illegible]	3.4	1.7	.1							[illegible].7	[illegible]
VARBL	4.1	1.1										.[illegible]	2.4
CALM												.1	
	1[illegible].7	24.6	31.4	1[illegible].7	1.8	.1						[illegible]	[illegible]

TOTAL NUMBER OF OBSERVATIONS [illegible]

USAFETAC FORM JUL 64 0 8 5 (OL A) PREVIOUS EDITIONS OF THIS FORM ARE OBSOLETE

SURFACE WINDS

PERCENTAGE FREQUENCY OF WIND
DIRECTION AND SPEED
(FROM HOURLY OBSERVATIONS)

STATION | STATION NAME | YEARS | MONTH

CLASS | HOURS (L.S.T.)

CONDITION

SPEED KNOTS DIR	[illegible]	4 - 6	7 - 10	11 - 16	17 - 21	22 - 27	28 - 33	34 - 40	41 - 47	48 - 55	≥56	%	MEAN WIND SPEED
N	[illegible]	[illegible]	[illegible]	[illegible]	[illegible]							[illegible]	[illegible]
NNE	[illegible]	[illegible]	[illegible]	[illegible]	[illegible]	[illegible]						[illegible]	[illegible]
NE	[illegible]	[illegible]	[illegible]	[illegible]	[illegible]							[illegible]	[illegible]
ENE	[illegible]	[illegible]	[illegible]	[illegible]	[illegible]							[illegible]	[illegible]
E	[illegible]	[illegible]	[illegible]	[illegible]								[illegible]	[illegible]
ESE	[illegible]	[illegible]	[illegible]									[illegible]	[illegible]
SE	[illegible]	[illegible]	[illegible]	[illegible]								[illegible]	[illegible]
SSE	[illegible]	[illegible]	[illegible]	[illegible]								[illegible]	[illegible]
S	[illegible]	[illegible]	[illegible]	[illegible]	[illegible]							[illegible]	[illegible]
SSW	[illegible]	[illegible]	[illegible]	[illegible]	[illegible]	[illegible]						[illegible]	[illegible]
SW	[illegible]	[illegible]	[illegible]	[illegible]	[illegible]							[illegible]	[illegible]
WSW	[illegible]	[illegible]	[illegible]	[illegible]	[illegible]							[illegible]	[illegible]
W	[illegible]	[illegible]	[illegible]	[illegible]								[illegible]	[illegible]
WNW	[illegible]	[illegible]	[illegible]	[illegible]								[illegible]	[illegible]
NW	[illegible]	[illegible]	[illegible]	[illegible]								[illegible]	[illegible]
NNW	[illegible]	[illegible]	[illegible]	[illegible]	[illegible]	[illegible]						[illegible]	[illegible]
VARBL	[illegible]	[illegible]										[illegible]	[illegible]
CALM												[illegible]	
	[illegible]	[illegible]	[illegible]	[illegible]	[illegible]	[illegible]						[illegible]	[illegible]

TOTAL NUMBER OF OBSERVATIONS [illegible]

USAFETAC FORM [illegible] PREVIOUS EDITIONS OF THIS FORM ARE OBSOLETE

[illegible]

SURFACE WINDS

PERCENTAGE FREQUENCY OF WIND DIRECTION AND SPEED (FROM HOURLY OBSERVATIONS)

[illegible] ATSUGI [illegible] JAPAN — STATION / STATION NAME

74-3 — YEARS

[illegible] — MONTH

ALL WEATHER — CLASS

[illegible] — HOURS (LST)

CONDITION

SPEED (KNTS) DIR	1 - 3	4 - 6	7 - 10	11 - 16	17 - 21	22 - 27	28 - 33	34 - 40	41 - 47	48 - 55	≥56	%	MEAN WIND SPEED
N	.1	1.5	6.	5.1	1.5	.1						1.	1.[illegible]
NNE	.1	2.3	4.4	4.	.2							11.6	[illegible]
NE	.2	1.8	2.3	1.6								.7	[illegible]
ENE	.	1.2	1.5	.2								3.	[illegible]
E	.	2.3	2.2	.1								.	[illegible]
ESE	.	1.	1.[illegible]									.4	[illegible]
SE	.	1.2	1.									.4	[illegible]
SSE	.2	2.1	1.5									.	[illegible]
S	.3	4.2	8.2	2.3	.2							17.	7.
SSW	.2	1.8	4.5	2.7	.6	.2						[illegible]	[illegible]
SW	.4	.4	1.1	2.3	1.							.	1.[illegible]
WSW	.1	.2	.2	.7	.2							.	[illegible]
W	.1	.2	.2	.2								.	[illegible]
WNW	.1		.1	.2								.	[illegible]
NW	.1		.4	.4	.1							1.	1.[illegible]
NNW		.1	.5	1.0	.5	.1						.	1.[illegible]
VARBL	1.2	1.1										.	[illegible]
CALM												.	
	11.1	23.2	34.2	21.0	4.5	.1						1.	[illegible]

TOTAL NUMBER OF OBSERVATIONS [illegible]

USAFETAC FORM JUL 64 0-5-OL A [illegible]

SURFACE WINDS

PERCENTAGE FREQUENCY OF WIND
DIRECTION AND SPEED
(FROM HOURLY OBSERVATIONS)

STATION STATION NAME YEARS MONTH

CLASS HOURS (LST)

CONDITION

SPEED (KNTS) DIR	1 - 3	4 - 6	7 - 10	11 - 16	17 - 21	22 - 27	28 - 33	34 - 40	41 - 47	48 - 55	≥56	%	MEAN WIND SPEED
N	[illegible]	[illegible]	[illegible]	[illegible]	[illegible]							[illegible]	[illegible]
NNE	[illegible]	[illegible]	[illegible]	[illegible]	[illegible]							[illegible]	[illegible]
NE	[illegible]	[illegible]	[illegible]	[illegible]								[illegible]	[illegible]
ENE	[illegible]	[illegible]	[illegible]									[illegible]	[illegible]
E	[illegible]	[illegible]	[illegible]									[illegible]	[illegible]
ESE	[illegible]	[illegible]	[illegible]									[illegible]	[illegible]
SE	[illegible]	[illegible]										[illegible]	[illegible]
SSE	[illegible]	[illegible]										[illegible]	[illegible]
S	[illegible]	[illegible]	[illegible]	[illegible]		[illegible]						[illegible]	[illegible]
SSW	[illegible]	[illegible]	[illegible]	[illegible]	[illegible]							[illegible]	[illegible]
SW	[illegible]	[illegible]	[illegible]	[illegible]	[illegible]	[illegible]						[illegible]	[illegible]
WSW	[illegible]	[illegible]	[illegible]	[illegible]								[illegible]	[illegible]
W	[illegible]	[illegible]	[illegible]	[illegible]								[illegible]	[illegible]
WNW	[illegible]	[illegible]		[illegible]	[illegible]							[illegible]	[illegible]
NW	[illegible]	[illegible]	[illegible]									[illegible]	[illegible]
NNW	[illegible]	[illegible]	[illegible]	[illegible]	[illegible]	[illegible]						[illegible]	[illegible]
VARBL	[illegible]	[illegible]										[illegible]	[illegible]
CALM												[illegible]	
	[illegible]	[illegible]	[illegible]	[illegible]	[illegible]	[illegible]						[illegible]	[illegible]

TOTAL NUMBER OF OBSERVATIONS

SURFACE WINDS

PERCENTAGE FREQUENCY OF WIND DIRECTION AND SPEED (FROM HOURLY OBSERVATIONS)

STATION STATION NAME YEARS MONTH

CLASS HOURS

CONDITION

SPEED KNTS DIR	1 - 3	4 - 6	7 - 10	11 - 16	17 - 21	22 - 27	28 - 33	34 - 40	41 - 47	48 - 55	≥ 56		MEAN WIND SPEED
N													
NNE													
NE													
ENE													
E													
ESE													
SE													
SSE													
S													
SSW													
SW													
WSW													
W													
WNW													
NW													
NNW													
VARBL													
CALM													

TOTAL NUMBER OF OBSERVATIONS

SURFACE WINDS

PERCENTAGE FREQUENCY OF WIND
DIRECTION AND SPEED
(FROM HOURLY OBSERVATIONS)

STATION | STATION NAME | YEARS | MONTH

CLASS | HOURS

CONDITION

SPEED (KNTS) DIR	1 - 3	4 - 6	7 - 10	11 - 16	17 - 21	22 - 27	28 - 33	34 - 40	41 - 47	48 - 55	≥56	%	MEAN WIND SPEED
N													
NNE													
NE													
ENE													
E													
ESE													
SE													
SSE													
S													
SSW													
SW													
WSW													
W													
WNW													
NW													
NNW													
VARBL													
CALM													

TOTAL NUMBER OF OBSERVATIONS

USAFETAC FORM 0-3 (OL A) PREVIOUS EDITIONS OF THIS FORM ARE OBSOLETE

SURFACE WINDS

PERCENTAGE FREQUENCY OF WIND DIRECTION AND SPEED (FROM HOURLY OBSERVATIONS)

STATION _____ STATION NAME _____ YEARS _____ MONTH _____

CLASS _____ HOURS (LST) _____

CONDITION _____

SPEED (KNTS.) DIR	1 - 3	4 - 6	7 - 10	11 - 16	17 - 21	22 - 27	28 - 33	34 - 40	41 - 47	48 - 55	≥56	%	MEAN WIND SPEED
N	[illegible]	[illegible]	[illegible]	[illegible]	[illegible]							[illegible]	[illegible]
NNE	[illegible]	[illegible]	[illegible]	[illegible]	[illegible]							[illegible]	[illegible]
NE	[illegible]	[illegible]	[illegible]	[illegible]								[illegible]	[illegible]
ENE	[illegible]	[illegible]	[illegible]	[illegible]								[illegible]	[illegible]
E	[illegible]	[illegible]	[illegible]									[illegible]	[illegible]
ESE	[illegible]		[illegible]									[illegible]	[illegible]
SE	[illegible]	[illegible]										[illegible]	[illegible]
SSE	[illegible]		[illegible]	[illegible]	[illegible]							[illegible]	[illegible]
S	[illegible]	[illegible]	[illegible]	[illegible]	[illegible]		[illegible]					[illegible]	[illegible]
SSW	[illegible]	[illegible]	[illegible]	[illegible]	[illegible]	[illegible]	[illegible]	[illegible]				[illegible]	[illegible]
SW	[illegible]	[illegible]	[illegible]	[illegible]	[illegible]	[illegible]						[illegible]	[illegible]
WSW	[illegible]											[illegible]	[illegible]
W	[illegible]		[illegible]									[illegible]	[illegible]
WNW	[illegible]	[illegible]	[illegible]									[illegible]	[illegible]
NW	[illegible]	[illegible]		[illegible]								[illegible]	[illegible]
NNW	[illegible]	[illegible]	[illegible]	[illegible]	[illegible]							[illegible]	[illegible]
VARBL	[illegible]	[illegible]										[illegible]	[illegible]
CALM												[illegible]	
	[illegible]	[illegible]	[illegible]	[illegible]	[illegible]	[illegible]	[illegible]	[illegible]				[illegible]	[illegible]

TOTAL NUMBER OF OBSERVATIONS _____

USAFETAC FORM 0-8-5 (OL A) JUL 64 PREVIOUS EDITIONS OF THIS FORM ARE OBSOLETE

SURFACE WINDS

PERCENTAGE FREQUENCY OF WIND DIRECTION AND SPEED (FROM HOURLY OBSERVATIONS)

STATION: [illegible] STATION NAME: [illegible] YEARS: 74- MONTH: [illegible]

CLASS: ALL WEATHER HOURS (L S T): [illegible]

CONDITION: [illegible]

SPEED (KNTS) DIR	1 - 3	4 - 6	7 - 10	11 - 16	17 - 21	22 - 27	28 - 33	34 - 40	41 - 47	48 - 55	≥56	%	MEAN WIND SPEED
N	[illegible]	[illegible]	[illegible]	[illegible]	[illegible]							[illegible]	[illegible]
NNE	1.[illegible]	[illegible]	4.[illegible]	1.[illegible]								1.[illegible]	[illegible]
NE	[illegible]	1.[illegible]	1.1	.1								[illegible]	[illegible]
ENE	.1	[illegible]	[illegible]	.1								1.[illegible]	[illegible]
E	[illegible]	.1										1.[illegible]	[illegible]
ESE	[illegible]	.3										[illegible]	[illegible]
SE	[illegible]	.1		.2								[illegible]	[illegible]
SSE	[illegible]	.4	.1	.1								[illegible]	[illegible]
S	[illegible]	[illegible]	1.4	[illegible]	1.6	.3						[illegible]	[illegible]
SSW	[illegible]	.5	1.[illegible]	1.5	1.4	1.2						[illegible]	[illegible]
SW	[illegible]	.5	.3		.1	.3						[illegible]	[illegible]
WSW	.2	.4	.1	.2								[illegible]	[illegible]
W	[illegible]	.3		.1								[illegible]	[illegible]
WNW	[illegible]	.2	.1									[illegible]	[illegible]
NW	1.4	1.2	.1									[illegible]	[illegible]
NNW	1.1	4.[illegible]	2.2	.8	.3							[illegible]	[illegible]
VARBL	1.[illegible]	.3										1.[illegible]	[illegible]
CALM	[illegible]											[illegible]	
	1[illegible]	33.[illegible]	2[illegible].4	1[illegible].2	4.2	1.3						[illegible]	

TOTAL NUMBER OF OBSERVATIONS [illegible]

USAFETAC FORM JUL 64 0-8-5 (OL A) PREVIOUS EDITIONS OF THIS FORM ARE OBSOLETE

SURFACE WINDS

PERCENTAGE FREQUENCY OF WIND DIRECTION AND SPEED (FROM HOURLY OBSERVATIONS)

STATION: [illegible] STATION NAME: [illegible] JAPAN YEARS: 77-[illegible] MONTH: [illegible]

CLASS: ALL WEATHER HOURS (LST): [illegible]

CONDITION: [illegible]

SPEED (KNTS) DIR.	1 - 3	4 - 6	7 - 10	11 - 16	17 - 21	22 - 27	28 - 33	34 - 40	41 - 47	48 - 55	≥56	%	MEAN WIND SPEED
N	[illegible]	[illegible]	[illegible]	[illegible]	[illegible]							[illegible]	[illegible]
NNE	[illegible]	[illegible]	[illegible]	[illegible]								[illegible]	[illegible]
NE	[illegible]	[illegible]	[illegible]	[illegible]								[illegible]	[illegible]
ENE	[illegible]	[illegible]	[illegible]	[illegible]								[illegible]	[illegible]
E	[illegible]	[illegible]	[illegible]									[illegible]	[illegible]
ESE	[illegible]			[illegible]								[illegible]	[illegible]
SE	[illegible]	[illegible]		[illegible]								[illegible]	[illegible]
SSE	[illegible]	[illegible]	[illegible]	[illegible]								[illegible]	[illegible]
S	[illegible]	[illegible]	[illegible]	[illegible]	[illegible]	[illegible]						[illegible]	[illegible]
SSW	[illegible]	[illegible]	[illegible]	[illegible]	[illegible]	[illegible]	[illegible]					[illegible]	[illegible]
SW	[illegible]	[illegible]	[illegible]	[illegible]	[illegible]							[illegible]	[illegible]
WSW	[illegible]	[illegible]										[illegible]	[illegible]
W	[illegible]											[illegible]	[illegible]
WNW	[illegible]	[illegible]										[illegible]	[illegible]
NW	[illegible]	[illegible]	[illegible]	[illegible]								[illegible]	[illegible]
NNW	[illegible]	[illegible]	[illegible]	[illegible]	[illegible]	[illegible]						[illegible]	[illegible]
VARBL	[illegible]											[illegible]	[illegible]
CALM	[illegible]											[illegible]	
	[illegible]	[illegible]	[illegible]	[illegible]	[illegible]	[illegible]	[illegible]					[illegible]	[illegible]

TOTAL NUMBER OF OBSERVATIONS [illegible]

USAFETAC FORM 0-8-5 OL A (PREVIOUS EDITIONS OF THIS FORM ARE OBSOLETE)

SURFACE WINDS

PERCENTAGE FREQUENCY OF WIND DIRECTION AND SPEED (FROM HOURLY OBSERVATIONS)

STATION: [illegible] STATION NAME: [illegible] YEARS: 74-[illegible] MONTH: [illegible]

CLASS: ALL WEATHER HOURS (LST): [illegible]

CONDITION: [illegible]

SPEED (KNTS) DIR	1 - 3	4 - 6	7 - 10	11 - 16	17 - 21	22 - 27	28 - 33	34 - 40	41 - 47	48 - 55	≥56	%	MEAN WIND SPEED
N	7.2	5.7	4.1	5.3	.2	.1						2.[illegible]	7.[illegible]
NNE	1.[illegible]	4.1	5.1	3.1	.3	.						1.[illegible]	[illegible]
NE	.	2.1	3.1	.5	.	.						.	7.[illegible]
ENE	.	1.3	.3	.3								.1	[illegible]
E	.7	1.4	1.7	.5								.1	5.[illegible]
ESE	.	1.5	.3	.1								.1	5.1
SE	.	.3	.	.	.1	.3		.3				.1	[illegible]
SSE	.	.7	.3	.3								.1	[illegible]
S	.	1.5	3.3	3.4	.5	.3	.5	.5				.7	[illegible]
SSW	.	1.1	3.1	1.5	.5	.3	.3					.3	7.7
SW	.7	.	.	.6	.3	.1	.3	.3				.	10.1
WSW	.	.4	.5	.7	.	.3						1.3	[illegible]
W	.	.7	.7	.1								.1	[illegible]
WNW	.	.3	.1	.1	.1	.3						.7	7.[illegible]
NW	.	.7	.3	.1	.1	.						.	[illegible]
NNW	1.1	3.7	1.3	1.3	.7	.3						.3	7.4
VARBL	.3	.3	.									.	2.4
CALM												.1	
	17.4	23.9	37.7	16.5	2.8	.6	.1	.1				1[illegible]	7.3

TOTAL NUMBER OF OBSERVATIONS [illegible]

GLOBAL CLIMATOLOGY BRANCH
USAFETAC
AIR WEATHER SERVICE/MAC

SURFACE WINDS

PERCENTAGE FREQUENCY OF WIND DIRECTION AND SPEED (FROM HOURLY OBSERVATIONS)

47582 (STATION) ATSUGI NAS JAPA (STATION NAME) 74-83 (YEARS) JA (MONTH)

ALL WEATHER (CLASS) 1 2-23 (HOURS (L S T))

(CONDITION)

SPEED (KNTS) DIR.	1 - 3	4 - 6	7 - 10	11 - 16	17 - 21	22 - 27	28 - 33	34 - 40	41 - 47	48 - 55	≥ 56	%	MEAN WIND SPEED
N	4.[illegible]	9.5	11.7	5.[illegible]	.5							[illegible]	7.[illegible]
NNE	1.[illegible]	6.1	4.[illegible]	1.9								1[illegible]	7.5
NE	.[illegible]	2.[illegible]	2.[illegible]	1.1	.1							[illegible]	7.7
ENE	1.1	1.[illegible]	1.[illegible]									[illegible]	5.[illegible]
E	1.1	1.[illegible]	1.4									[illegible]	5.3
ESE	.[illegible]	1.1										[illegible]	3.[illegible]
SE	.4	1.1	.1									[illegible]	4.5
SSE	.[illegible]	.[illegible]	.[illegible]									1.[illegible]	4.[illegible]
S	.[illegible]	1.[illegible]	1.[illegible]	.7	.1							[illegible]	7.[illegible]
SSW	.[illegible]	1.5	1.4	1.1	.3							[illegible]	5.[illegible]
SW	.[illegible]	1.[illegible]	.6	.4		.1		.[illegible]				[illegible]	11.[illegible]
WSW	.[illegible]	.6	.3	.3								1.[illegible]	[illegible].6
W	1.[illegible]	.6	.1									1.[illegible]	3.[illegible]
WNW	.[illegible]		.[illegible]									.[illegible]	3.7
NW	.1	.7	.4	.1								[illegible]	5.5
NNW	1.[illegible]	3.2	1.[illegible]	.7	.1							.[illegible]	6.[illegible]
VARBL	.[illegible]	.1										[illegible]	2.4
CALM												[illegible]	
	17.7	33.1	27.5	13.2	1.2	.1		.[illegible]				[illegible]	[illegible]

TOTAL NUMBER OF OBSERVATIONS [illegible]7

USAFETAC FORM 0-8 5 (OL A) PREVIOUS EDITIONS OF THIS FORM ARE OBSOLETE

[illegible] CLIMATOLOGY BRANCH
USAFETAC
[illegible] WEATHER SERVICE [illegible]

SURFACE WINDS

PERCENTAGE FREQUENCY OF WIND DIRECTION AND SPEED (FROM HOURLY OBSERVATIONS)

[illegible] ATSUGI NAS, JAPAN — 74-83 — [illegible]
STATION — STATION NAME — YEARS — MONTH

ALL WEATHER — [illegible]
CLASS — HOURS (L S T)

CONDITION

SPEED (KNTS) DIR	1 - 3	4 - 6	7 - 10	11 - 16	17 - 21	22 - 27	28 - 33	34 - 40	41 - 47	48 - 55	≥56	%	MEAN WIND SPEED
N	1.3	2.4	6.5	4.3	.6							[illegible]	[illegible]
NNE	.7	2.4	4.3	3.7	.1							12.[illegible]	6.9
NE	.7	1.[illegible]	1.5	1.3	.1							[illegible]	[illegible]
ENE	.7	1.7	1.7	.3								3.[illegible]	6.7
E	.7	2.3	2.7	.6								[illegible]	[illegible]
ESE	1.[illegible]	2.3	.3									[illegible]	4.2
SE	.6	1.[illegible]	.7	.1								[illegible]	4.7
SSE	.5	.8	.4	.1								[illegible]	[illegible]
S	1.3	4.[illegible]	[illegible]	1.4	.4							1[illegible]	7.2
SSW	1.4	3.3	[illegible]	1.[illegible]	.4							[illegible]	7.3
SW	1.7	2.6	1.4	1.7	.1	.1						[illegible]	7.5
WSW	1.4	1.7	1.2	.6								4.[illegible]	[illegible]
W	.1	.6	.3	.1								1.1	5.7
WNW	.1	.2	.3	.1								.7	7.[illegible]
NW	.4	.3	.3		.1							1.7	5.2
NNW	.7	.9	1.[illegible]	1.2	.1							[illegible]	[illegible]
VARBL	1.7	.1										1.[illegible]	2.1
CALM												[illegible]	
	1[illegible].6	31.[illegible]	30.[illegible]	1[illegible].2	2.0	.1						1[illegible]	[illegible]

TOTAL NUMBER OF OBSERVATIONS [illegible]

USAFETAC FORM JUL 64 0 8-5 (OL A) PREVIOUS EDITIONS OF THIS FORM ARE OBSOLETE

[illegible] CLIMATOLOGY BRANCH
USAFETAC
[illegible] STATION/MAC

SURFACE WINDS

PERCENTAGE FREQUENCY OF WIND DIRECTION AND SPEED (FROM HOURLY OBSERVATIONS)

[illegible] (STATION) ATSUGI NAS JAPAN (STATION NAME) 74-[illegible] (YEARS) [illegible] (MONTH)

ALL WEATHER (CLASS) 1[illegible]-17[illegible] (HOURS (L S T))

(CONDITION)

SPEED (KNTS) DIR.	1 - 3	4 - 6	7 - 10	11 - 16	17 - 21	22 - 27	28 - 33	34 - 40	41 - 47	48 - 55	≥56	%	MEAN WIND SPEED
N	.4	2.1	5.2	3.4	1.2	.1						12.4	12.1
NNE	.3	1.3	2.1	2.7	.4	.1						7.0	9.9
NE	.3	1.7	1.6	1.3								.1	7.9
ENE	.3	1.2	.8	.3								[illegible]	[illegible]
E	.3	1.8	3.4	.7								.3	7.[illegible]
ESE	.3	1.3	2.4	.3								.4	6.7
SE	.3	1.7	2.3	.1								.3	6.4
SSE	.3	1.7	1.3	.3								.3	7.4
S	.3	3.4	8.2	8.1	1.2	.3						22.[illegible]	1[illegible].3
SSW	.3	1.3	5.7	3.9	.8	.1						12.[illegible]	10.1
SW	.3	.[illegible]	1.3	1.1	.6	.3						4.[illegible]	11.[illegible]
WSW	.3	.6	1.3	.6								2.7	[illegible]
W	.3	.1	.7	.1								.[illegible]	7.1
WNW	.1	.3		.3								.[illegible]	[illegible]
NW	.1			.7	.2	.1						.[illegible]	15.4
NNW	.1	.2	.3	1.5	.4							[illegible]	12.3
VARBL	1.1	.7										1.[illegible]	2.9
CALM												.1	
	7.3	21.6	37.[illegible]	26.7	5.2	1.1						1[illegible].[illegible]	[illegible].1

TOTAL NUMBER OF OBSERVATIONS [illegible]89

USAFETAC FORM JUL 64 0 8 5 (OL A) PREVIOUS EDITIONS OF THIS FORM ARE OBSOLETE

[illegible] CLIMATOLOGY BRANCH
[illegible]
[illegible] WEATHER SERVICE/MAC

SURFACE WINDS

PERCENTAGE FREQUENCY OF WIND DIRECTION AND SPEED (FROM HOURLY OBSERVATIONS)

[illegible] ATSUGI NAF JAPAN — 74-[illegible] — [illegible]
STATION — STATION NAME — YEARS — MONTH

ALL WEATHER — 1 [illegible]-14[illegible]
CLASS — HOURS (LST)

CONDITION

SPEED (KNTS) DIR	1 - 3	4 - 6	7 - 10	11 - 16	17 - 21	22 - 27	28 - 33	34 - 40	41 - 47	48 - 55	≥56	%	MEAN WIND SPEED
N	.[illegible]	2.9	5.[illegible]	4.5	1.1	.3						1[illegible].1	1[illegible].1
NNE	.4	3.4	4.[illegible]	4.1	.8	.1						13.[illegible]	[illegible]
NE	.6	2.3	1.[illegible]	1.1		.1						[illegible]	7.7
ENE	.5	1.9	1.4	.6								[illegible].4	[illegible]
E	.3	2.0	1.[illegible]	.7								[illegible]	[illegible]
ESE	.4	1.2	2.[illegible]	.7								[illegible].1	[illegible]
SE	.7	1.5	1.[illegible]	.1								[illegible]	[illegible]
SSE	.7	1.4	2.1	.4								[illegible]	[illegible]
S	1.[illegible]	3.7	6.4	5.1	1.[illegible]	.3						1[illegible]	9.4
SSW	.3	.5	2.[illegible]	3.3	1.5	.6	.1					[illegible]	12.[illegible]
SW	.[illegible]	.[illegible]	1.[illegible]	.6	.3	.1		.1				.1	1[illegible]
WSW	.1	.1	.[illegible]			.1						1.2	[illegible]
W	.[illegible]	.4										.	[illegible]
WNW	.[illegible]	.1		.1	.4							.	1[illegible].3
NW	.[illegible]	.1		.1	.1							.	8.[illegible]
NNW	.[illegible]	.1	.[illegible]	1.[illegible]	.6	.1						[illegible]	1[illegible].5
VARBL	4.4	1.3	.[illegible]									[illegible]	[illegible]
CALM												.2	
	1[illegible]	24.1	33.3	21.4	5.9	1.3	.1	.1				100.[illegible]	[illegible]

TOTAL NUMBER OF OBSERVATIONS [illegible]

USAFETAC FORM 0 8 5 (OL A) JUL 64 PREVIOUS EDITIONS OF THIS FORM ARE OBSOLETE

GLOBAL CLIMATOLOGY BRANCH
USAFETAC
U.S. WEATHER SERVICE/MAC

SURFACE WINDS

PERCENTAGE FREQUENCY OF WIND DIRECTION AND SPEED (FROM HOURLY OBSERVATIONS)

STATION	STATION NAME	YEARS	MONTH
[illegible]	ATSUGI NAS JAPAN	74-[illegible]	[illegible]

CLASS: ALL WEATHER

HOURS (L S T): [illegible]-11[illegible]

CONDITION:

SPEED (KNTS) DIR.	1 - 3	4 - 6	7 - 10	11 - 16	17 - 21	22 - 27	28 - 33	34 - 40	41 - 47	48 - 55	≥56	%	MEAN WIND SPEED
N	1.2	4.1	14.7	9.0	1.7							[illegible]	7.7
NNE	1.3	4.7	5.[illegible]	5.4	.6							1[illegible]	[illegible].7
NE	1.[illegible]	4.7	7.9	1.[illegible]								11.1	9.5
ENE	1.3	2.[illegible]	.[illegible]	.7								[illegible]	[illegible]
E	1.[illegible]	1.5	.4	.1								5.[illegible]	4.4
ESE	.9	.6	.1									1.1	3.7
SE	1.1	1.1	.7									2.	3.[illegible]
SSE	.7	.7	.4	.7								.	5.2
S	1.[illegible]	1.2	.8	1.0	.6	.3						4.[illegible]	9.[illegible]
SSW	.4	.1	1.[illegible]	.8	.1	.3						[illegible]	10.7
SW	.7		.7	.7	.4	.1	.2					[illegible]	14.7
WSW		.[illegible]	.7		.1	.1						.7	11.2
W	.7	.1	.1	.3								.2	[illegible]
WNW	.1	.1		.1	.1							.4	10.3
NW		.1										.1	[illegible]
NNW	.7	.7	1.2	.9	.3	.1						[illegible]	[illegible].6
VARBL	4.5	1.[illegible]										.5	2.4
CALM												.2	
	16.[illegible]	24.[illegible]	31.7	19.7	3.9	1.[illegible]	.2					100.[illegible]	7.8

TOTAL NUMBER OF OBSERVATIONS [illegible]

USAFETAC FORM JUL 64 0-8-5 (OL A) PREVIOUS EDITIONS OF THIS FORM ARE OBSOLETE

GLOBAL CLIMATOLOGY BRANCH
USAFETAC
AIR WEATHER SERVICE/MAC

SURFACE WINDS

PERCENTAGE FREQUENCY OF WIND DIRECTION AND SPEED (FROM HOURLY OBSERVATIONS)

STATION: [illegible] | STATION NAME: ATSUGI NAS JAPAN | YEARS: 74-[illegible] | MONTH: MAY

CLASS: ALL WEATHER | HOURS (L S T): [illegible]

CONDITION:

SPEED (KNTS) DIR	1 - 3	4 - 6	7 - 10	11 - 16	17 - 21	22 - 27	28 - 33	34 - 40	41 - 47	48 - 55	≥56	%	MEAN WIND SPEED
N	[illegible]	17.7	[illegible]	.3	.4							[illegible]	7.[illegible]
NNE	[illegible]	[illegible]	[illegible]	1.7								[illegible]	6.[illegible]
NE	1.7	[illegible]	[illegible]	.3								[illegible]	[illegible]
ENE	[illegible]	[illegible]	[illegible]									[illegible]	[illegible]
E	[illegible]	[illegible]	[illegible]									[illegible]	[illegible]
ESE		[illegible]										[illegible]	[illegible]
SE	[illegible]					.1		.1				[illegible]	[illegible]
SSE		[illegible]										[illegible]	4.[illegible]
S	[illegible]	[illegible]		.4	[illegible]	.4		.1				[illegible]	16.[illegible]
SSW	[illegible]	[illegible]	[illegible]	[illegible]	.3	.1						[illegible]	12.[illegible]
SW	[illegible]	[illegible]	[illegible]	.1		.1						[illegible]	[illegible]
WSW	[illegible]	[illegible]	[illegible]			.1						[illegible]	7.[illegible]
W	[illegible]	[illegible]	[illegible]									[illegible]	[illegible]
WNW	[illegible]	.1		.1		.1						[illegible]	[illegible]
NW	[illegible]	1.7	.1		.1							[illegible]	[illegible]
NNW	[illegible]	4.1	[illegible]	1.4								[illegible]	[illegible]
VARBL	[illegible]											[illegible]	1.[illegible]
CALM												[illegible]	
	17.4	32.4	29.7	[illegible]	[illegible]	[illegible]		[illegible]				[illegible]	[illegible]

TOTAL NUMBER OF OBSERVATIONS [illegible]

USAFETAC FORM JUL 64 0-8-5 (OL A) PREVIOUS EDITIONS OF THIS FORM ARE OBSOLETE

GLOBAL CLIMATOLOGY BRANCH
USAFETAC
AIR WEATHER SERVICE/MAC

SURFACE WINDS

PERCENTAGE FREQUENCY OF WIND DIRECTION AND SPEED (FROM HOURLY OBSERVATIONS)

STATION	STATION NAME	YEARS	MONTH
[illegible]	ATSUGI NAF JAPAN	74-83	MAY

CLASS: ALL WEATHER

HOURS (L S T): [illegible]

CONDITION:

SPEED (KNTS) DIR.	1 - 3	4 - 6	7 - 10	11 - 16	17 - 21	22 - 27	28 - 33	34 - 40	41 - 47	48 - 55	≥56	%	MEAN WIND SPEED
N	4.[illegible]	22.3	14.5	7.4	.5							4.[illegible]	7.[illegible]
NNE	[illegible]	4.[illegible]	[illegible]	1.8								1.1	8.[illegible]
NE	1.1	1.8	1.7	.1								4.7	5.7
ENE	.	.[illegible]	.1									1.[illegible]	4.1
E	.[illegible]	.[illegible]										.	[illegible]
ESE	.1	.1										.[illegible]	4.[illegible]
SE					.1	.2						.4	11.3
SSE	.	.1										.4	2.7
S	.1	.[illegible]	.4	.1	.2		.[illegible]					1.7	11.7
SSW	.1	.[illegible]	.[illegible]	.[illegible]	.1	.2						1.[illegible]	11.[illegible]
SW		.1	.1									.[illegible]	7.[illegible]
WSW	.[illegible]	.4	.		.1							1.4	5.5
W	.1	.1		.1								.[illegible]	6.[illegible]
WNW	.[illegible]	.[illegible]										1.[illegible]	2.[illegible]
NW	1.[illegible]	1.[illegible]	.[illegible]	.1								[illegible]	4.5
NNW	.[illegible]	[illegible].1	[illegible].7	1.5								1.1	6.1
VARBL	1.[illegible]											1.[illegible]	1.4
CALM	[illegible]											.4	
	1[illegible].[illegible]	35.9	26.[illegible]	12.0	1.1	.5	.2					1[illegible].[illegible]	6.[illegible]

TOTAL NUMBER OF OBSERVATIONS [illegible]

USAFETAC FORM 0 8 5 JUL 64 (OL A) PREVIOUS EDITIONS OF THIS FORM ARE OBSOLETE

[illegible] CLIMATOLOGY BRANCH
[illegible]
[illegible] SERVICE/MAC

SURFACE WIND

PERCENTAGE FREQUENCY OF WIND DIRECTION AND SPEED (FROM HOURLY OBSERVATIONS)

[illegible] ATSUGI NAS JAPAN 77-[illegible]

STATION | STATION NAME | YEARS | MONTH

ALL WEATHER

CLASS | HOURS (L & T)

CONDITION

SPEED (KNTS) DIR.	1 - 3	4 - 6	7 - 10	11 - 16	17 - 21	22 - 27	28 - 33	34 - 40	41 - 47	48 - 55	≥56	%	MEAN WIND SPEED
N	[illegible]	17.[illegible]	1[illegible].[illegible]	[illegible]	.[illegible]							[illegible]	[illegible]
NNE	1.[illegible]	[illegible].1	[illegible].5	1.3								14.[illegible]	[illegible]
NE	1.1	[illegible].1	[illegible].5	.5								.[illegible]	[illegible]
ENE	1.1	.										[illegible]	[illegible]
E	.[illegible]	.										1.	[illegible]
ESE	.[illegible]	.[illegible]	.[illegible]									.	[illegible]
SE	.[illegible]				.[illegible]							.[illegible]	1[illegible]
SSE													
S	1.[illegible]	.[illegible]	.[illegible]	.[illegible]								.	[illegible]
SSW	.	.[illegible]	.[illegible]	.[illegible]	.[illegible]							.	11
SW	.	.[illegible]	1.1	.[illegible]	.3	.2						.[illegible]	1[illegible]
WSW	.[illegible]											.	1
W	.[illegible]	.[illegible]		.[illegible]								1.	4
WNW	.[illegible]	.[illegible]	.[illegible]									.[illegible]	[illegible]
NW	.	1.1	.[illegible]	.[illegible]								.[illegible]	4
NNW	2.4	4.5	7.[illegible]	1.5								11.	[illegible]
VARBL	[illegible].[illegible]	.[illegible]										.[illegible]	[illegible]
CALM												.	
	1[illegible].	35.4	2[illegible].8	5.[illegible]	1.6	.2						1[illegible].[illegible]	[illegible]

TOTAL NUMBER OF OBSERVATIONS [illegible]

USAFETAC FORM JUL 64 0-8-5 (OL A) PREVIOUS EDITIONS OF THIS FORM ARE OBSOLETE

GLOBAL CLIMATOLOGY BRANCH
USAFETAC
4TH WEATHER SQUADRON

SURFACE WIND

PERCENTAGE FREQUENCY OF WIND DIRECTION AND SPEED (FROM HOURLY OBSERVATIONS)

STATION: [illegible] | STATION NAME: ATSUGI [illegible] JAPAN | YEARS: 74- 3 | MONTH: [illegible]

CLASS: ALL WEATHER | HOURS (LST): ALL

CONDITION:

SPEED (KNTS) DIR.	1 - 3	4 - 6	7 - 10	11 - 16	17 - 21	22 - 27	28 - 33	34 - 40	41 - 47	48 - 55	≥56	%	M W SI
N	[illegible]	[illegible]	11.7	[illegible].4	.6	.5						[illegible].4	
NNE	1.[illegible]	4.[illegible]	[illegible].5	[illegible].5	.2	[illegible]						15.[illegible]	
NE	[illegible]	[illegible]	1.[illegible]	.7	[illegible]							.3	
ENE	.7	.6	.5	[illegible]								[illegible]	
E	.7	1.[illegible]	.8	[illegible]								.4	
ESE	.4	.7	.7									1.4	
SE	.4	.5	.3	.7								.2	
SSE	[illegible]	.8	[illegible]	.1		[illegible]						[illegible]	
S	1.1	1.5	2.4	1.2	.1	.1						[illegible].6	
SSW	[illegible]	1.[illegible]	1.3	1.2	.4	.1	.1					4.5	
SW	.4	.7	[illegible]	1.1	.3	[illegible]	.6					3.4	
WSW	[illegible]	.4	.4	.5	.1		[illegible]					[illegible]	
W	.7	.4	.7	.3								1.[illegible]	
WNW	[illegible]	.4	.1	.1	.5							[illegible]	
NW	[illegible]	1.1	.4	.2	[illegible]							[illegible]	
NNW	1.[illegible]	2.[illegible]	2.[illegible]	.2	.3	[illegible]						[illegible]	
VARBL	[illegible]	.7										.4	
CALM	[illegible]											[illegible]	
	17.[illegible]	29.9	29.1	1[illegible].3	7.1	.3	.1					[illegible]	

TOTAL NUMBER OF OBSERVATIONS [illegible]

USAFETAC FORM JUL 64 0 8 5 (OL A) PREVIOUS EDITIONS OF THIS FORM ARE OBSOLETE

LOCAL CLIMATOLOGY BRANCH
USAFETAC
WEATHER SERVICE/MAC

SURFACE WINI

PERCENTAGE FREQUENCY OF WIND DIRECTION AND SPEED (FROM HOURLY OBSERVATIONS)

[illegible] ATSUGI NAS, JAPAN 74-[illegible]
STATION STATION NAME YEARS MONTH

ALL WEATHER
CLASS HOURS (L[illegible]

CONDITION

SPEED (KNTS) DIR.	1 - 3	4 - 6	7 - 10	11 - 16	17 - 21	22 - 27	28 - 33	34 - 40	41 - 47	48 - 55	≥56	%	M W SI
N	.3	.2	7.1	5.3	1.[illegible]	.1						11.[illegible]	1
NNE	.4	1.4	1.5	2.3	.5							.[illegible]	
NE	.5	1.1	2.3	.7								2.[illegible]	
ENE	.[illegible]	.2	1.3	1.3								3.[illegible]	
E	.7	1.4	2.7	.7								.[illegible]	
ESE	.1	.3	1.4	.5								.[illegible]	
SE	.[illegible]	1.[illegible]	.2	.5								.[illegible]	
SSE	.[illegible]	1.[illegible]	2.3	.3	.7							.6	
S	.[illegible]	2.4	9.7	11.3	4.5	2.4						1.[illegible]	1
SSW	.3	1.4	2.5	4.9	2.1	2.2	.3					13.1	1
SW		.[illegible]		1.3	1.[illegible]	.5	.1					.1	1
WSW	.	.2	.3									.	
W	.1	.1	.1	.1								.	
WNW	.1			.1								.	
NW		.2		.1								.[illegible]	
NNW	.	.2	.3	.5								1.[illegible]	
VARBL	2.[illegible]	1.										.	
CALM												1.	
	7.2	10.2	29.4	30.1	9.0	5.5	.9					1[illegible]	1

TOTAL NUMBER OF OBSERVATIONS

USAFETAC FORM JUL 64 0 8-5 (OL A) PREVIOUS EDITIONS OF THIS FORM ARE OBSOLETE

[illegible] CLIMATOLOGY BRANCH
USAFETAC
[illegible] WEATHER SERVICE/MAC

SURFACE WIND

PERCENTAGE FREQUENCY OF WIND DIRECTION AND SPEED (FROM HOURLY OBSERVATIONS)

[illegible] (STATION) ATSUGI NAS JAPAN (STATION NAME) 74-[illegible] (YEARS) [illegible] (MONTH)

ALL WEATHER (CLASS) [illegible]-1 (HOURS [illegible])

(CONDITION)

SPEED (KNTS) DIR	1 - 3	4 - 6	7 - 10	11 - 16	17 - 21	22 - 27	28 - 33	34 - 40	41 - 47	48 - 55	≥56	%	MEAN WIND SPEED
N	.2	1.2	2.6	5.5	.2	.1						1.[illegible]	1.[illegible]
NNE	.2	.5	2.2	3.4	.2							[illegible].1	
NE		1.1	1.1	.3								[illegible]	
ENE	.2	.3	1.3	1.3								[illegible]	
E	.[illegible]	1.[illegible]	3.[illegible]	1.[illegible]	.1							[illegible]	
ESE	.1	1.3	2.1	.2								[illegible].7	
SE	.1	.2	.6	.1								[illegible]	
SSE	.[illegible]	.7	1.5	.6	.2	.2						[illegible]	
S	.7	1.7	8.2	15.7	5.1	1.3	.1					[illegible]	1.[illegible]
SSW	.1	1.[illegible]	4.2	7.2	2.7	1.1	.5					[illegible]	1.[illegible]
SW	.2	.[illegible]	.2	1.6	.5	.[illegible]	.1					.4	1.[illegible]
WSW	.1	.2	.2	.3	.1							.1	
W		.2		.2	.1							.[illegible]	1.[illegible]
WNW	.1			.2	.1							.[illegible]	1.[illegible]
NW				.2								.[illegible]	1.[illegible]
NNW	.1		.1	.2								.1	1.[illegible]
VARBL	.[illegible]	.1										.[illegible]	
CALM												.[illegible]	
	[illegible]	1.[illegible]	20.2	3[illegible].6	1[illegible].1	3.5	.9					[illegible]	1.[illegible]

TOTAL NUMBER OF OBSERVATIONS _____

USAFETAC FORM JUL 64 0 8 5 (OL A) PREVIOUS EDITIONS OF THIS FORM ARE OBSOLETE

[illegible] CLIMATOLOGY BRANCH
[illegible]
[illegible] WEATHER SERVICE/MAC

SURFACE WIND

PERCENTAGE FREQUENCY OF WIND DIRECTION AND SPEED (FROM HOURLY OBSERVATIONS)

[illegible] (STATION) — [illegible] NAI JAPAN (STATION NAME) — 74-[illegible] (YEARS) — [illegible] (MONTH)

ALL WEATHER (CLASS) — [illegible] (HOURS [illegible])

(CONDITION)

SPEED (KNTS) DIR.	1 - 3	4 - 6	7 - 10	11 - 16	17 - 21	22 - 27	28 - 33	34 - 40	41 - 47	48 - 55	≥56	%	ME WI SPI
N	1.2	2.[illegible]	7.6	4.6	1.5	.3						1[illegible]	1.
NNE	.[illegible]	1.7	1.7	3.4								.[illegible]	
NE	.[illegible]	.[illegible]	1.[illegible]	1.1								[illegible]	
ENE	.[illegible]	1.[illegible]	.[illegible]	.[illegible]								[illegible]	
E	.[illegible]	1.[illegible]	2.[illegible]	.1								.[illegible]	
ESE	.[illegible]	.[illegible]	.[illegible]	.1								[illegible]	
SE	.[illegible]	.[illegible]	.[illegible]	.1								[illegible]	
SSE	1.[illegible]	1.[illegible]	1.[illegible]	.7	.1	.1	.[illegible]					.[illegible]	
S	.[illegible]	[illegible]	[illegible]	[illegible]	1.4	.5	.[illegible]					[illegible]	1
SSW	1.1	[illegible]	4.[illegible]	[illegible]	1.2	1.4	.2	.1				1.[illegible]	1
SW	.[illegible]	1.[illegible]	1.[illegible]	2.3	.6							[illegible]	1
WSW	.1	.[illegible]	.6	.[illegible]								[illegible]	
W	.[illegible]	.[illegible]	.[illegible]									[illegible]	
WNW	.[illegible]	.[illegible]	.1	.1								.[illegible]	
NW	.[illegible]	.[illegible]	.1	.2								.[illegible]	
NNW	.[illegible]	.7	.6	.7	.6							[illegible]	1
VARBL	1.[illegible]											[illegible]	
CALM												[illegible]	
	1[illegible]	[illegible]	[illegible]	24.3	5.7	2.3	.9	.1				1[illegible]	

TOTAL NUMBER OF OBSERVATIONS _____

USAFETAC FORM JUL 64 0 8 5 (OL A) PREVIOUS EDITIONS OF THIS FORM ARE OBSOLETE

GLOBAL CLIMATOLOGY BRANCH
USAFETAC
AIR WEATHER SERVICE/MAC

SURFACE WIND

PERCENTAGE FREQUENCY OF WIND DIRECTION AND SPEED (FROM HOURLY OBSERVATIONS)

STATION: 47679C — STATION NAME: ATSUGI NAS JAPAN — YEARS: 74-[illegible] — MONTH: [illegible]

CLASS: ALL WEATHER — HOURS (LST): 00-23

CONDITION:

SPEED (KNTS) DIR.	1 - 3	4 - 6	7 - 10	11 - 16	17 - 21	22 - 27	28 - 33	34 - 40	41 - 47	48 - 55	≥56	%	MEAN WIND SPEED
N	2.0	4.7	7.7	3.4	.7	.1						18.6	[illegible]
NNE	1.7	2.0	3.7	2.4	.3							[illegible]	[illegible]
NE	1.4	1.1	2.7	.7	.1							[illegible]	7
ENE	.[illegible]	1.1	.[illegible]	.1								[illegible]	[illegible]
E	1.4	1.1	1.[illegible]									[illegible]	4
ESE	.[illegible]	.4										[illegible]	[illegible]
SE	.[illegible]	.4	.1									[illegible]	[illegible]
SSE	.[illegible]	.4	.4	.4	.1							[illegible]	[illegible]
S	2.4	5.4	5.[illegible]	4.2	.3	.4	.2					[illegible]	[illegible]
SSW	1.[illegible]	2.9	2.7	2.4	.7	.6	.7					[illegible]	10
SW	1.7	1.[illegible]	1.6	1.1	.5							[illegible]	[illegible]
WSW	1.[illegible]	.6	.3	.1	.1							[illegible]	4
W	.[illegible]	.1										[illegible]	[illegible]
WNW	.7	.6										[illegible]	[illegible]
NW	.4	1.[illegible]	.5									[illegible]	[illegible]
NNW	1.1	.7	1.7	1.1	.3	.7						[illegible]	[illegible]
VARBL	[illegible].1	.1										[illegible]	4
CALM												[illegible]	
	1[illegible].5	24.5	27.7	16.7	3.3	1.4	.6					1[illegible]	[illegible]

TOTAL NUMBER OF OBSERVATIONS [illegible]

USAFETAC FORM JUL 64 0 8 5 10L AI PREVIOUS EDITIONS OF THIS FORM ARE OBSOLETE

[illegible] CLIMATOLOGY BRANCH
USAFETAC
[illegible] WEATHER SERVICE/MAC

SURFACE WINDS

PERCENTAGE FREQUENCY OF WIND DIRECTION AND SPEED (FROM HOURLY OBSERVATIONS)

[illegible] (STATION) ATSUGI NAS JAPAN (STATION NAME) 74-[illegible] (YEARS) (MONTH)

ALL WEATHER (CLASS) ALL (HOURS LST)

(CONDITION)

SPEED (KNTS) DIR.	1 - 3	4 - 6	7 - 10	11 - 16	17 - 21	22 - 27	28 - 33	34 - 40	41 - 47	48 - 55	≥56	%	MEAN WIND SPEED
N	[illegible]	[illegible]	[illegible]	4.9	.5	.1						[illegible]	[illegible]
NNE	1.[illegible]	[illegible]	[illegible]	[illegible]	.2							[illegible]	[illegible]
NE	.[illegible]	1.[illegible]	[illegible]	.5	.[illegible]							[illegible]	7.
ENE	.[illegible]	1.1	.[illegible]	.5								.[illegible]	6.
E	.[illegible]	1.1	1.[illegible]	.3	.2							[illegible]	6.
ESE	.[illegible]	.6	.7	.1								1.[illegible]	6.
SE	.4	.6	.7	.1								1.[illegible]	5.
SSE	.[illegible]	1.[illegible]	.[illegible]	.5	.2	.[illegible]	.[illegible]					[illegible]	[illegible]
S	1.[illegible]	3.[illegible]	5.[illegible]	[illegible]	2.3	.5	.1					1.[illegible]	11.
SSW	.[illegible]	1.[illegible]	2.[illegible]	[illegible]	1.7	1.2	.3	.[illegible]				11.[illegible]	12.
SW	.[illegible]	.[illegible]	.[illegible]	1.[illegible]	.5	.[illegible]	.[illegible]					.[illegible]	11.
WSW	.4	.4	.[illegible]	.2	.[illegible]	.[illegible]						1.[illegible]	6.
W	.[illegible]	.[illegible]	.1	.1	.							.[illegible]	5.
WNW	.[illegible]	.[illegible]	.1	.1	.[illegible]							.[illegible]	5.
NW	.[illegible]	.5	.[illegible]	.1		.[illegible]						1.[illegible]	5.
NNW	.	1.5	1.1	.5	.2	.1						[illegible].4	7.
VARBL	1.[illegible]	.4										.1	2.
CALM												[illegible]	
	1[illegible].	[illegible]	26.[illegible]	21.8	6.1	2.5	.5	.[illegible]				1[illegible]	[illegible]

TOTAL NUMBER OF OBSERVATIONS [illegible]

USAFETAC FORM 0-8-5 (OL A) PREVIOUS EDITIONS OF THIS FORM ARE OBSOLETE

GLOBAL CLIMATOLOGY BRANCH
USAFETAC
ATTN WEATHER SERVICE/MAC

SURFACE WINDS

PERCENTAGE FREQUENCY OF WIND DIRECTION AND SPEED (FROM HOURLY OBSERVATIONS)

STATION	STATION NAME	YEARS	MONTH
[illegible]	ATSUGI NAF JAPAN	77-[illegible]	MAY

CLASS: ALL WEATHER

HOURS (L.S.T.): [illegible]

CONDITION:

SPEED (KNTS) DIR.	1 - 3	4 - 6	7 - 10	11 - 16	17 - 21	22 - 27	28 - 33	34 - 40	41 - 47	48 - 55	≥56	%	MEAN WIND SPEED
N	[illegible]	[illegible]	[illegible]	[illegible]	.3							[illegible]	[illegible]
NNE	[illegible]	[illegible]	[illegible]	.6								[illegible]	[illegible]
NE	[illegible]	[illegible]	[illegible]	[illegible]								[illegible]	[illegible]
ENE	[illegible]	[illegible]	[illegible]									[illegible]	[illegible]
E	1.[illegible]	[illegible]	[illegible]									[illegible]	[illegible]
ESE	[illegible]	[illegible]	[illegible]									[illegible]	[illegible]
SE	[illegible]	[illegible]	[illegible]									[illegible]	[illegible]
SSE	[illegible]	[illegible]	[illegible]	[illegible]	[illegible]							[illegible]	[illegible]
S	[illegible]	[illegible]	[illegible]	[illegible]	[illegible]	.2						[illegible]	[illegible]
SSW	1.[illegible]	1.[illegible]	[illegible]	[illegible]	[illegible]	.3						[illegible]	[illegible]
SW	[illegible]	[illegible]	[illegible]	[illegible]								[illegible]	[illegible]
WSW	[illegible]	[illegible]										[illegible]	[illegible]
W	[illegible]	[illegible]										[illegible]	[illegible]
WNW	1.[illegible]	1.[illegible]										[illegible]	[illegible]
NW	1.[illegible]	[illegible]	[illegible]	[illegible]								[illegible]	[illegible]
NNW	[illegible]	[illegible]	[illegible]	[illegible]	[illegible]							[illegible]	[illegible]
VARBL	1.[illegible]	[illegible]										[illegible]	[illegible]
CALM	-	-	-									[illegible]	
#													
%	[illegible]	[illegible]	[illegible]	[illegible]	[illegible]	[illegible]						[illegible]	[illegible]

TOTAL NUMBER OF OBSERVATIONS [illegible]

USAFETAC FORM 0 8 5 (OL A) JUL 64 PREVIOUS EDITIONS OF THIS FORM ARE OBSOLETE

[illegible] CLIMATOLOGY BRANCH
USAFETAC
[illegible] WEATHER SERVICE/MAC

SURFACE WINDS

PERCENTAGE FREQUENCY OF WIND DIRECTION AND SPEED (FROM HOURLY OBSERVATIONS)

[illegible] STATION | ATSUGI NAS JAPAN STATION NAME | 19[illegible] YEARS | [illegible] MONTH

ALL WEATHER CLASS | [illegible] HOURS (L.S.T.)

CONDITION

SPEED (KNTS) DIR.	1 - 3	4 - 6	7 - 10	11 - 16	17 - 21	22 - 27	28 - 33	34 - 40	41 - 47	48 - 55	≥56	%	MEAN WIND SPEED
N	[illegible].4	15.4	[illegible]	2.8	.1							[illegible]	[illegible]
NNE	4.[illegible]	3.5	2.7	1.[illegible]	.1							11.[illegible]	[illegible]
NE	[illegible]	1.7	[illegible]									[illegible]	4.5
ENE	.4	.5		.[illegible]								[illegible].1	[illegible]
E	.3	.2										[illegible]	4.3
ESE													
SE	.4	.4										[illegible]	[illegible]
SSE	[illegible]	.4	.2	.1								1.[illegible]	[illegible]
S	1.[illegible]	2.3	2.3	2.4	.2							[illegible]	[illegible]
SSW	.3	1.7	.3	.5	.7	.2	.1					[illegible]	[illegible]
SW	.3	.3	.5	.3		.1						1.[illegible]	7.8
WSW	.3	.1	.1									[illegible]	[illegible]
W	[illegible]	.2	.1									[illegible]	3.3
WNW	[illegible]	.7										1.[illegible]	[illegible]
NW	1.[illegible]	2.3	.2	.5								[illegible].5	[illegible]
NNW	2.4	2.3	1.3	.7								7.4	[illegible]
VARBL	2.[illegible]	.4										[illegible]	2.1
CALM												1[illegible].	
	24.	35.3	1[illegible].5	8.6	1.2	.4	.1					1[illegible]	[illegible]

TOTAL NUMBER OF OBSERVATIONS [illegible]

USAFETAC FORM [illegible] JUL 64 0 8 5 (OL A) PREVIOUS EDITIONS OF THIS FORM ARE OBSOLETE

[illegible] CLIMATOLOGY BRANCH
USAFETAC
[illegible] WEATHER SERVICE/MAC

SURFACE WINDS

PERCENTAGE FREQUENCY OF WIND DIRECTION AND SPEED (FROM HOURLY OBSERVATIONS)

[illegible] ATSUGI AS JAPAN 74-83 [illegible]
STATION STATION NAME YEARS MONTH

ALL WEATHER
CLASS HOURS (LST)

CONDITION

SPEED (KNTS) DIR.	1 - 3	4 - 6	7 - 10	11 - 16	17 - 21	22 - 27	28 - 33	34 - 40	41 - 47	48 - 55	≥56	%	MEAN WIND SPEED
N	7.[illegible]	11.[illegible]	9.[illegible]	3.2	.4	.2						[illegible]	[illegible]
NNE	3.[illegible]	5.6	5.[illegible]	.9	.3							1[illegible].1	[illegible]
NE	1.[illegible]	1.5	1.[illegible]									[illegible].2	[illegible]
ENE	.[illegible]	.4	.4									1.[illegible]	4.[illegible]
E	.[illegible]	.[illegible]										.[illegible]	2.[illegible]
ESE	.[illegible]											.[illegible]	1.[illegible]
SE	.[illegible]	.1										.[illegible]	2.[illegible]
SSE	.[illegible]	.[illegible]	.[illegible]	.1								2.[illegible]	4.[illegible]
S	1.[illegible]	2.1	3.[illegible]	2.1	.5	.[illegible]						.[illegible]	[illegible].7
SSW	.[illegible]	.9	3.1	1.5	.7	.3						.[illegible]	1[illegible]
SW	.[illegible]	.2	.[illegible]	.[illegible]		.1						1.[illegible]	.1
WSW	.4	.[illegible]	.[illegible]									.[illegible]	4.4
W	.4	.1		.2								.[illegible]	[illegible]
WNW	.[illegible]	.4	.1									1.[illegible]	3.[illegible]
NW	1.[illegible]	.2	.[illegible]	.1								.[illegible]	4.1
NNW	3.1	2.7	1.[illegible]	1.[illegible]	.2							[illegible]	[illegible]
VARBL	2.[illegible]	.1										.[illegible]	1.7
CALM												[illegible]	
	24.[illegible]	27.4	24.4	[illegible].4	2.2	.9						[illegible]	[illegible]

TOTAL NUMBER OF OBSERVATIONS [illegible]

USAFETAC FORM 0 8-5 (OL A) PREVIOUS EDITIONS OF THIS FORM ARE OBSOLETE
JUL 64

GLOBAL CLIMATOLOGY BRANCH
USAFETAC
AIR WEATHER SERVICE/MAC

SURFACE WINDS

PERCENTAGE FREQUENCY OF WIND DIRECTION AND SPEED (FROM HOURLY OBSERVATIONS)

[illegible] — ATSUGI NAS, JAPAN — 74-80 — MAY
STATION — STATION NAME — YEARS — MONTH

ALL WEATHER — [illegible]-11[illegible]
CLASS — HOURS (L S T)

CONDITION

SPEED (KNTS) DIR.	1 - 3	4 - 6	7 - 10	11 - 16	17 - 21	22 - 27	28 - 33	34 - 40	41 - 47	48 - 55	≥56	%	MEAN WIND SPEED
N	1.7	3.0	3.7	4.1	.4							1[illegible]	6.8
NNE	1.[illegible]	3.7	4.4	2.8	.1							1[illegible]	7.7
NE	1.2	2.[illegible]	2.4	.6								.1	6.3
ENE	.7	1.[illegible]	.2	.3								.[illegible]	6.[illegible]
E	1.1	.4	.6	.3								.[illegible]	5.5
ESE	.4	.7	.7	.1								.[illegible]	5.3
SE	.2	1.2	.2									.[illegible]	4.4
SSE	1.7	2.[illegible]	.6	.3								.4	5.1
S	7.2	3.[illegible]	7.[illegible]	7.2	1.8	.4						2[illegible].6	7.6
SSW	.2	1.2	2.7	3.7	1.3	.5						[illegible]	12.1
SW	.4	.2	.3	.6	.1							.[illegible]	7.4
WSW	.2	.1	.2	.1								.1	7.[illegible]
W	.[illegible]	.3										.1	5.6
WNW	.2											.[illegible]	2.5
NW	.4		.1	.1		.1						.[illegible]	7.1
NNW	.1	.7	.4	.4	.2							.[illegible]	7.4
VARBL	7.2	1.7										.[illegible]	2.5
CALM												.[illegible]	
	21.7	24.4	24.2	22.7	4.7	1.3						1[illegible]	7.5

TOTAL NUMBER OF OBSERVATIONS 6[illegible]9

USAFETAC FORM JUL 64 0 8 5 OL A1 PREVIOUS EDITIONS OF THIS FORM ARE OBSOLETE

[illegible] CLIMATOLOGY [illegible]
[illegible]
[illegible] WEATHER SERVICE/MAC

SURFACE WINDS

PERCENTAGE FREQUENCY OF WIND DIRECTION AND SPEED (FROM HOURLY OBSERVATIONS)

[illegible] (STATION) ATSUGI AB JAPAN (STATION NAME) [illegible] (YEARS) MAY (MONTH)

ALL WEATHER (CLASS) [illegible] (HOURS (L S T))

(CONDITION)

SPEED (KNTS) DIR.	1 - 3	4 - 6	7 - 10	11 - 16	17 - 21	22 - 27	28 - 33	34 - 40	41 - 47	48 - 55	≥56	%	MEAN WIND SPEED
N	.1	1.1	1.[illegible]	3.2	.5	.2						[illegible].7	1[illegible].3
NNE	.1	1.5	2.4	.8	.3							.9	[illegible].3
NE	.1	.[illegible]	1.2	.6	.3							[illegible]	[illegible].3
ENE	.1	1.2	1.1	1.2								3.4	[illegible].3
E	.1	1.[illegible]	1.3	.5	.2							[illegible]	[illegible].3
ESE	.1	1.4	2.7	.2	.1							4.5	6.0
SE	.1	1.3	1.2	.2								.7	6.0
SSE	.1	1.[illegible]	1.2	1.4	.4	.2						[illegible]	1[illegible].3
S	.1	7.2	13.7	1[illegible].3	5.7	.3						1[illegible]	1[illegible]
SSW	.1	1.[illegible]	4.[illegible]	[illegible].2	2.1	1.2						1[illegible]	1[illegible]
SW	.1	.6	.5	.5	.4							[illegible].1	[illegible].7
WSW	.1	.4	.3	.1								1.[illegible]	[illegible]
W	.1											.[illegible]	[illegible]
WNW													
NW		.1		.1								.[illegible]	[illegible]
NNW		.2	.7	.1								1.[illegible]	[illegible].7
VARBL	.1	1.2										.[illegible]	[illegible].7
CALM												.[illegible]	
	5.7	16.[illegible]	37.1	32.6	1[illegible].4	1.8						1[illegible]	1[illegible]

TOTAL NUMBER OF OBSERVATIONS [illegible]

USAFETAC FORM JUL 64 0 8 5 (OL A) PREVIOUS EDITIONS OF THIS FORM ARE OBSOLETE

[illegible] CLIMATOLOGY BRANCH
USAFETAC
[illegible] WEATHER SERVICE/MAC

SURFACE WINDS

PERCENTAGE FREQUENCY OF WIND DIRECTION AND SPEED (FROM HOURLY OBSERVATIONS)

[illegible] (STATION) ATSUGI NAF JAPAN (STATION NAME) 74-[illegible] (YEARS) [illegible] (MONTH)

ALL WEATHER (CLASS) [illegible] (HOURS (LST))

(CONDITION)

SPEED (KNTS) DIR.	1 - 3	4 - 6	7 - 10	11 - 16	17 - 21	22 - 27	28 - 33	34 - 40	41 - 47	48 - 55	≥56	%	MEAN WIND SPEED
N		1.[illegible]	[illegible]	1.7	.3	.2						[illegible]	11.[illegible]
NNE	.[illegible]	1.4	.[illegible]	.6	.2							[illegible]	[illegible]
NE	.[illegible]	1.[illegible]	.[illegible]	1.2	.1							[illegible]	.[illegible]
ENE	.[illegible]	.4	.4	.6	.1							[illegible]	[illegible].4
E	.[illegible]	1.[illegible]	2.6	[illegible]	.1							[illegible]	[illegible].4
ESE	.[illegible]	.[illegible]	1.[illegible]	.4								[illegible]	7.[illegible]
SE		.4	1.[illegible]	.4								[illegible]	[illegible].4
SSE	.[illegible]	.6	1.[illegible]	.7	.3							[illegible]	[illegible]
S	.[illegible]	[illegible].6	11.1	21.2	6.6	.7	.1					4[illegible]	12.[illegible]
SSW		1.[illegible]	7.3	[illegible]	1.7	.3	.4					1[illegible]	11.[illegible]
SW	.1	.[illegible]	1.[illegible]	1.4	.3	.1						[illegible]	11.[illegible]
WSW	.4	.6		.1								[illegible]	9.5
W	.[illegible]	.[illegible]	.1									[illegible]	[illegible]
WNW		.1										.[illegible]	[illegible]
NW		.1	.1	.1								.[illegible]	7.7
NNW	.1	.2	.4	.7								1.[illegible]	[illegible].7
VARBL	.[illegible]	.2										.	[illegible]
CALM												.	
	[illegible]	14.7	[illegible]	[illegible]	[illegible]	1.3	.6					1[illegible]	1[illegible]

TOTAL NUMBER OF OBSERVATIONS [illegible]

USAFETAC FORM [illegible] 0-8-5 (OL A) PREVIOUS EDITIONS OF THIS FORM ARE OBSOLETE

[illegible]

SURFACE WINDS

PERCENTAGE FREQUENCY OF WIND DIRECTION AND SPEED (FROM HOURLY OBSERVATIONS)

[illegible] STATION | [illegible] STATION NAME | [illegible] YEARS | [illegible] MONTH

ALL WEATHER CLASS | [illegible] HOURS (LST)

CONDITION

SPEED (KNTS) DIR.	1 - 3	4 - 6	7 - 10	11 - 16	17 - 21	22 - 27	28 - 33	34 - 40	41 - 47	48 - 55	≥ 56	%	MEAN WIND SPEED
N	[illegible]	2.4	1.4	2.3	.5							[illegible]	[illegible]
NNE	[illegible]	1.1	1.[illegible]	1.3	.2							4.[illegible]	[illegible]
NE	.1	.7	.7	.5								[illegible]	7.[illegible]
ENE	[illegible]	[illegible]	.3									[illegible]	[illegible]
E	.7	1.5	1.4	1.3								4.[illegible]	[illegible]
ESE	[illegible]	.7	.7	.7								[illegible]	[illegible]
SE	[illegible]	1.4	.5	.1								[illegible]	5.7
SSE	[illegible]	2.1	2.1	.3	.1							[illegible]	[illegible]
S	2.	7.	15.4	11.6	1.5	.1						[illegible]	[illegible]
SSW	[illegible]	2.3	4.7	4.5	1.1	.1						[illegible]	[illegible]
SW	[illegible]	1.	[illegible]	.7	.2							.1	[illegible]
WSW	.7	[illegible]	.3	.1	.2	.1						[illegible]	[illegible]
W	[illegible]	.7										[illegible]	[illegible]
WNW	[illegible]	.1		.1								[illegible]	[illegible]
NW	[illegible]	.7	.1	.3	.1							[illegible]	[illegible]
NNW	.4	[illegible]	.3	.7								[illegible]	7.5
VARBL	1.1	.1										[illegible]	[illegible]
CALM												[illegible]	
	11.[illegible]	40.[illegible]	32.1	24.1	4.4	.3						[illegible]	[illegible]

TOTAL NUMBER OF OBSERVATIONS [illegible]

USAFETAC FORM JUL 64 0-8-5 (OL A) PREVIOUS EDITIONS OF THIS FORM ARE OBSOLETE

[illegible] CLIMATOLOGY [illegible]
[illegible]
[illegible] WEATHER [illegible]

SURFACE WINDS

PERCENTAGE FREQUENCY OF WIND DIRECTION AND SPEED (FROM HOURLY OBSERVATIONS)

[illegible] (STATION) [illegible] JAPAN (STATION NAME) 74-[illegible] (YEARS) [illegible] (MONTH)

ALL WEATHER (CLASS) [illegible] (HOURS (L S T))

(CONDITION)

SPEED (KNTS) DIR	1 - 3	4 - 6	7 - 10	11 - 16	17 - 21	22 - 27	28 - 33	34 - 40	41 - 47	48 - 55	≥56	%	MEAN WIND SPEED
N	[illegible]	[illegible]	[illegible]	[illegible]	.3							[illegible]	[illegible]
NNE	[illegible]	[illegible]	[illegible]	1.6	.3							[illegible]	7.[illegible]
NE	[illegible]	[illegible]	1.[illegible]									.3	5.7
ENE	[illegible]	.4	[illegible]									[illegible]	[illegible]
E	[illegible]	1.[illegible]	.1	.1								.4	[illegible]
ESE	[illegible]	[illegible]	.4	.1								1.[illegible]	5.[illegible]
SE	[illegible]	[illegible]										[illegible]	[illegible]
SSE	[illegible]	[illegible]	.4	.7								[illegible]	[illegible]
S	[illegible]	7.[illegible]	1.[illegible]	4.[illegible]	.8							[illegible]	7.7
SSW	[illegible]	[illegible]	[illegible]	[illegible]	.9							1.[illegible]	[illegible]
SW	[illegible]	[illegible]	[illegible]	.7								[illegible]	[illegible]
WSW	[illegible]	[illegible]	[illegible]									[illegible]	4.[illegible]
W	[illegible]											.1	[illegible]
WNW	[illegible]	.4	.1									[illegible]	[illegible]
NW	[illegible]	.7	[illegible]	.7								[illegible]	4.7
NNW	1.[illegible]	1.[illegible]	1.1	[illegible]	.1							4.[illegible]	7.[illegible]
VARBL	[illegible]											[illegible]	[illegible]
CALM												[illegible]	
	21.[illegible]	[illegible]	24.[illegible]	17.7	2.[illegible]							1 [illegible]	[illegible]

TOTAL NUMBER OF OBSERVATIONS [illegible]

USAFETAC FORM JUL 64 0-8-5 (OL A) PREVIOUS EDITIONS OF THIS FORM ARE OBSOLETE

SURFACE WINDS

PERCENTAGE FREQUENCY OF WIND DIRECTION AND SPEED (FROM HOURLY OBSERVATIONS)

STATION: [illegible] STATION NAME: [illegible] YEARS: 76-77 MONTH: [illegible]

CLASS: ALL WEATHER HOURS (LST): [illegible]

CONDITION: [illegible]

SPEED (KNTS) DIR.	1 - 3	4 - 6	7 - 10	11 - 16	17 - 21	22 - 27	28 - 33	34 - 40	41 - 47	48 - 55	≥56	%	MEAN WIND SPEED
N	[illegible]	[illegible]	[illegible]	[illegible]	[illegible]	[illegible]						[illegible]	[illegible]
NNE	[illegible]	[illegible]	[illegible]	[illegible]	[illegible]							[illegible]	[illegible]
NE	[illegible]	[illegible]	[illegible]	[illegible]	[illegible]							[illegible]	[illegible]
ENE	[illegible]	[illegible]	[illegible]	[illegible]	[illegible]							[illegible]	[illegible]
E	[illegible]	[illegible]	[illegible]	[illegible]	[illegible]							[illegible]	[illegible]
ESE	[illegible]	[illegible]	[illegible]	[illegible]	[illegible]							[illegible]	[illegible]
SE	[illegible]	[illegible]	[illegible]	[illegible]								[illegible]	[illegible]
SSE	[illegible]	[illegible]	[illegible]	[illegible]	[illegible]							[illegible]	[illegible]
S	[illegible]	[illegible]	[illegible]	[illegible]	[illegible]	[illegible]	[illegible]					[illegible]	[illegible]
SSW	[illegible]	[illegible]	[illegible]	[illegible]	[illegible]	[illegible]	[illegible]					[illegible]	[illegible]
SW	[illegible]	[illegible]	[illegible]	[illegible]	[illegible]	[illegible]						[illegible]	[illegible]
WSW	[illegible]	[illegible]	[illegible]	[illegible]	[illegible]	[illegible]						[illegible]	[illegible]
W	[illegible]	[illegible]	[illegible]	[illegible]								[illegible]	[illegible]
WNW	[illegible]	[illegible]	[illegible]	[illegible]								[illegible]	[illegible]
NW	[illegible]	[illegible]	[illegible]	[illegible]	[illegible]	[illegible]						[illegible]	[illegible]
NNW	[illegible]	[illegible]	[illegible]	[illegible]	[illegible]							[illegible]	[illegible]
VARBL	[illegible]	[illegible]										[illegible]	[illegible]
CALM												[illegible]	
	[illegible]	[illegible]	[illegible]	[illegible]	[illegible]	[illegible]	[illegible]					[illegible]	[illegible]

TOTAL NUMBER OF OBSERVATIONS 6754

USAFETAC FORM 0-8-5 (OL A) PREVIOUS EDITIONS OF THIS FORM ARE OBSOLETE

[illegible] CLIMATOLOGY BRANCH
[illegible]
[illegible] SPECIAL STUDIES

SURFACE WINDS

PERCENTAGE FREQUENCY OF WIND DIRECTION AND SPEED (FROM HOURLY OBSERVATIONS)

STATION [illegible] STATION NAME [illegible] YEARS [illegible] MONTH

CLASS: ALL WEATHER

HOURS [illegible]

CONDITION

SPEED (KNTS) DIR.	1 - 3	4 - 6	7 - 10	11 - 16	17 - 21	22 - 27	28 - 33	34 - 40	41 - 47	48 - 55	≥56	%	MEAN WIND SPEED
N	[illegible]	1.0	2.[illegible]	1.[illegible]	.1							[illegible]	[illegible]
NNE	1.[illegible]	[illegible]	[illegible].4	1.[illegible]	.1							[illegible]	[illegible]
NE	1.[illegible]	1.[illegible]	1.4	.7								[illegible]	[illegible]
ENE	[illegible]	1.[illegible]	1.[illegible]	.[illegible]								[illegible]	[illegible]
E	[illegible]	[illegible].[illegible]	[illegible]	.[illegible]								[illegible]	[illegible]
ESE	[illegible]	[illegible]	1.1	.1								[illegible]	[illegible]
SE	[illegible]	.[illegible]	.[illegible]									[illegible]	[illegible]
SSE	[illegible]	[illegible]	1.[illegible]	.1								[illegible]	[illegible]
S	1.[illegible]	4.1	14.1	12.3	4.[illegible]	.3						[illegible]	1.[illegible]
SSW	[illegible]	[illegible].1	5.[illegible]	[illegible]	1.2	.2						14.[illegible]	1.[illegible]
SW	[illegible]	[illegible]	.[illegible]	.7	.3							[illegible]	[illegible]
WSW	[illegible]	.1	.1									[illegible]	[illegible]
W	[illegible]	.1										[illegible]	[illegible]
WNW	[illegible]		.1									[illegible]	[illegible]
NW	[illegible]	.1	.1									[illegible]	[illegible]
NNW	[illegible]	[illegible]	.1									[illegible]	[illegible]
VARBL	[illegible].1	.[illegible]										[illegible]	[illegible]
CALM												1.[illegible]	
	1[illegible]	2.4	34.[illegible]	1.7	5.6	.6						[illegible]	[illegible]

TOTAL NUMBER OF OBSERVATIONS [illegible]

USAFETAC FORM JUL 64 0-8 5 (OL A) PREVIOUS EDITIONS OF THIS FORM ARE OBSOLETE

[illegible]

SURFACE WINDS

PERCENTAGE FREQUENCY OF WIND DIRECTION AND SPEED (FROM HOURLY OBSERVATIONS)

[illegible] ATSUGI AB JAPAN — STATION / STATION NAME

74-83 — YEARS

[illegible] — MONTH

ALL WEATHER — CLASS

[illegible]-11[illegible] — HOURS (L S T)

CONDITION

SPEED (KNTS) DIR	1 - 3	4 - 6	7 - 10	11 - 16	17 - 21	22 - 27	28 - 33	34 - 40	41 - 47	48 - 55	≥56	%	MEAN WIND SPEED
N	[illegible]	[illegible]	[illegible]	[illegible]	[illegible]							[illegible]	[illegible]
NNE	[illegible]	[illegible]	[illegible]	[illegible]								[illegible]	[illegible]
NE	[illegible]	[illegible]	[illegible]	[illegible]								[illegible]	[illegible]
ENE	[illegible]	[illegible]	[illegible]	[illegible]								[illegible]	[illegible]
E	[illegible]	[illegible]	[illegible]									[illegible]	[illegible]
ESE	[illegible]	[illegible]										[illegible]	[illegible]
SE	[illegible]	[illegible]										[illegible]	[illegible]
SSE	[illegible]	[illegible]	[illegible]									[illegible]	[illegible]
S	[illegible]	[illegible]	[illegible]	[illegible]	[illegible]							[illegible]	[illegible]
SSW	[illegible]	[illegible]	[illegible]	[illegible]	[illegible]	[illegible]						[illegible]	[illegible]
SW	[illegible]	[illegible]	[illegible]	[illegible]	[illegible]							[illegible]	[illegible]
WSW	[illegible]	[illegible]										[illegible]	[illegible]
W	[illegible]											[illegible]	[illegible]
WNW	[illegible]			[illegible]								[illegible]	[illegible]
NW	[illegible]	[illegible]										[illegible]	[illegible]
NNW	[illegible]	[illegible]	[illegible]	[illegible]								[illegible]	[illegible]
VARBL	[illegible]	[illegible]										[illegible]	[illegible]
CALM												[illegible]	
	[illegible]	[illegible]	[illegible]	[illegible]	[illegible]	[illegible]						[illegible]	[illegible]

TOTAL NUMBER OF OBSERVATIONS [illegible]

USAFETAC FORM [illegible] 0-4-5 (OL A) PREVIOUS EDITIONS OF THIS FORM ARE OBSOLETE

[illegible] CLIMATOLOGY BRANCH
[illegible]
[illegible] SERVICE/MAC

SURFACE WINDS

PERCENTAGE FREQUENCY OF WIND DIRECTION AND SPEED (FROM HOURLY OBSERVATIONS)

[illegible] — STATION
[illegible] — STATION NAME
[illegible] — YEARS
[illegible] — MONTH

ALL WEATHER — CLASS
[illegible] — HOURS (L S T)

CONDITION

SPEED (KNTS) DIR.	1 - 3	4 - 6	7 - 10	11 - 16	17 - 21	22 - 27	28 - 33	34 - 40	41 - 47	48 - 55	≥56	%	MEAN WIND SPEED
N	[illegible]	11.2	[illegible]	[illegible]								[illegible]	[illegible]
NNE	[illegible]	[illegible]	[illegible]	.7								[illegible]	[illegible]
NE	[illegible]	[illegible]	[illegible]	.1								[illegible]	[illegible]
ENE	1.1	1.3	.1									[illegible]	[illegible]
E	[illegible]	[illegible]										[illegible]	[illegible]
ESE	[illegible]	[illegible]										[illegible]	[illegible]
SE	[illegible]	.1	.1									[illegible]	[illegible]
SSE	[illegible]	[illegible]	[illegible]									[illegible]	[illegible]
S	[illegible]	[illegible]	[illegible]	[illegible]								[illegible]	[illegible]
SSW	1.[illegible]	1.9	1.[illegible]	[illegible]	.[illegible]							[illegible]	[illegible]
SW	[illegible]	.7	[illegible]	.7	.4							[illegible]	[illegible]
WSW	[illegible]	[illegible]	[illegible]									[illegible]	[illegible]
W	1.1	[illegible]	.1									[illegible]	[illegible]
WNW	[illegible]	.4										[illegible]	[illegible]
NW	[illegible]	[illegible]										[illegible]	[illegible]
NNW	[illegible]	1.7	[illegible]	.1								[illegible]	[illegible]
VARBL	[illegible]											[illegible]	[illegible]
CALM												[illegible]	
	[illegible]	[illegible]	[illegible]	[illegible]	1.[illegible]							[illegible]	[illegible]

TOTAL NUMBER OF OBSERVATIONS [illegible]

USAFETAC FORM JUL 64 0-8 5 (OL A) PREVIOUS EDITIONS OF THIS FORM ARE OBSOLETE

[illegible] CLIMATOLOGY BRANCH
USAFETAC
[illegible] WEATHER SERVICE/MAC

SURFACE WINDS

PERCENTAGE FREQUENCY OF WIND DIRECTION AND SPEED (FROM HOURLY OBSERVATIONS)

[illegible] (STATION) [illegible] JAPAN (STATION NAME) [illegible] (YEARS) [illegible] (MONTH)

ALL WEATHER (CLASS) [illegible] (HOURS LST)

(CONDITION)

SPEED (KNTS) DIR.	1 - 3	4 - 6	7 - 10	11 - 16	17 - 21	22 - 27	28 - 33	34 - 40	41 - 47	48 - 55	≥56	%	MEAN WIND SPEED
N	7.5	12.2	5.2	.5								[illegible]	[illegible]
NNE	3.1	5.1	1.2	.1								.1	4.[illegible]
NE	3.1	2.[illegible]		.1								[illegible]	[illegible]
ENE	1.3	.2										[illegible]	[illegible]
E	1.3	.2										[illegible]	[illegible]
ESE	.[illegible]											[illegible]	[illegible]
SE	.[illegible]	.1										[illegible]	2.4
SSE	.[illegible]	.2	.2									[illegible]	[illegible]
S	.1	3.4	3.1	[illegible]	.1							11.[illegible]	[illegible]
SSW	1.[illegible]	1.4	1.4	[illegible]	.1							[illegible]	7.[illegible]
SW	.[illegible]	.[illegible]	.1	.1	.2							[illegible]	[illegible]
WSW	1.1	.1		.2								[illegible]	4.3
W	1.[illegible]	.1										[illegible]	[illegible]
WNW	1.1	.1										[illegible]	[illegible]
NW	1.[illegible]	.4										[illegible]	[illegible]
NNW	1.2	1.7	.3	.4								[illegible]	[illegible]
VARBL	1.3	.1										[illegible]	[illegible]
CALM												[illegible]	
	[illegible].4	[illegible].1	11.[illegible]	[illegible].5	.5							[illegible]	[illegible]

TOTAL NUMBER OF OBSERVATIONS [illegible]

USAFETAC FORM 0 8 5 (OL A) JUL 64 PREVIOUS EDITIONS OF THIS FORM ARE OBSOLETE

[illegible] CLIMATOLOGY BRANCH
USAFETAC
[illegible] WEATHER SERVICE/MAC

SURFACE WINDS

PERCENTAGE FREQUENCY OF WIND DIRECTION AND SPEED (FROM HOURLY OBSERVATIONS)

[illegible] (STATION) ATSUGI NAS JAPAN (STATION NAME) 77-[illegible] (YEARS) [illegible] (MONTH)

ALL WEATHER (CLASS) [illegible] (HOURS (L S T))

(CONDITION)

SPEED (KNTS) DIR.	1 - 3	4 - 6	7 - 10	11 - 16	17 - 21	22 - 27	28 - 33	34 - 40	41 - 47	48 - 55	≥56	%	MEAN WIND SPEED
N	4.4	7.0	4.3	1.0								[illegible]	5.4
NNE	1.[illegible]	3.0	2.[illegible]									[illegible]	[illegible]
NE	.[illegible]	[illegible]	.[illegible]									[illegible]	4.[illegible]
ENE	1.[illegible]	1.[illegible]	.3									[illegible]	[illegible]
E	1.[illegible]	1.7	.3									.[illegible]	3.5
ESE	1.[illegible]	.[illegible]										1.[illegible]	2.7
SE	1.[illegible]	.5										1.[illegible]	[illegible]
SSE	1.[illegible]	1.[illegible]	.3									[illegible]	[illegible]
S	4.[illegible]	[illegible].3	5.4	2.1	.2							1.7	[illegible]
SSW	3.[illegible]	2.5	1.7	2.4	.2							.7	7.[illegible]
SW	1.[illegible]		.3									1.[illegible]	[illegible]
WSW	.[illegible]											.[illegible]	[illegible]
W	.[illegible]											.[illegible]	1.3
WNW	.[illegible]	.2										.[illegible]	[illegible].3
NW	.[illegible]	.5	.3									1.[illegible]	3.4
NNW	1.[illegible]	1.6	1.3									[illegible].4	4.6
VARBL	1.[illegible]											.[illegible]	2.1
CALM												[illegible].0	
	26.[illegible]	30.[illegible]	17.[illegible]	5.4	.3							[illegible]	[illegible]

TOTAL NUMBER OF OBSERVATIONS [illegible]

USAFETAC FORM JUL 64 0-8-5 (OL A) PREVIOUS EDITIONS OF THIS FORM ARE OBSOLETE

LOCAL CLIMATOLOGY BRANCH
USAFETAC
AIR WEATHER SERVICE/MAC

SURFACE WINDS

PERCENTAGE FREQUENCY OF WIND DIRECTION AND SPEED (FROM HOURLY OBSERVATIONS)

STATION: [illegible] STATION NAME: ATSUGI NAS JAPAN YEARS: 74-[illegible] MONTH: [illegible]

CLASS: ALL WEATHER HOURS (L S T): ALL

CONDITION:

SPEED (KNTS) DIR	1 - 3	4 - 6	7 - 10	11 - 16	17 - 21	22 - 27	28 - 33	34 - 40	41 - 47	48 - 55	≥56	%	MEAN WIND SPEED
N	[illegible]	6.4	6.3	[illegible]	[illegible]	[illegible]						[illegible]	[illegible]
NNE	1.7	3.[illegible]	2.[illegible]	[illegible]	[illegible]							[illegible]	[illegible]
NE	3.1	1.[illegible]	1.4	.1								[illegible]	5.6
ENE	1.[illegible]	1.4	1.3	.1								[illegible]	[illegible]
E	.2	1.2	1.[illegible]	.3								[illegible]	[illegible]
ESE	.5	.7	.6	[illegible]	.0							[illegible]	[illegible]
SE	.4	.6	.5	[illegible]								[illegible]	[illegible]
SSE	1.[illegible]	1.1	.[illegible]	.3	[illegible]							.1	[illegible]
S	2.2	4.[illegible]	8.7	7.6	1.5	.4	.1					[illegible]	[illegible]
SSW	1.1	1.5	3.2	3.5	1.2	.3						[illegible]	[illegible]
SW	[illegible]	.7	.8	.7	.3	.1						[illegible]	[illegible]
WSW	.4	.3	.1	.5	.0							[illegible]	[illegible]
W	[illegible]	.2	[illegible]									[illegible]	[illegible]
WNW	[illegible]	[illegible]	[illegible]									[illegible]	[illegible]
NW	[illegible]	.2	.2	[illegible]								[illegible]	[illegible]
NNW	.7	1.0	1.1	.4	.1	[illegible]						[illegible]	[illegible]
VARBL	[illegible]	.2										[illegible]	[illegible]
CALM												[illegible]	
	[illegible]	16.5	28.5	15.7	3.4	[illegible]	.1					[illegible]	7.[illegible]

TOTAL NUMBER OF OBSERVATIONS [illegible]

USAFETAC FORM 0-8-5 (OL A) JUL 64 PREVIOUS EDITIONS OF THIS FORM ARE OBSOLETE

GLOBAL CLIMATOLOGY BRANCH
USAFETAC
AIR WEATHER SERVICE/MAC

SURFACE WINDS

PERCENTAGE FREQUENCY OF WIND DIRECTION AND SPEED (FROM HOURLY OBSERVATIONS)

STATION: [illegible] STATION NAME: ATSUGI NAS JAPAN YEARS: 7[illegible]-[illegible] MONTH: [illegible]

CLASS: ALL WEATHER HOURS (L S T): [illegible]

CONDITION:

SPEED (KNTS) DIR.	1 - 3	4 - 6	7 - 10	11 - 16	17 - 21	22 - 27	28 - 33	34 - 40	41 - 47	48 - 55	≥56	%	MEAN WIND SPEED
N	[illegible]	[illegible]	[illegible]	[illegible]	.1							[illegible]	[illegible]
NNE	[illegible]	[illegible]	[illegible]	.8								[illegible]	[illegible]
NE	[illegible]	[illegible]	.8	.7								[illegible]	[illegible]
ENE	[illegible]	[illegible]	[illegible]	.1								[illegible]	[illegible]
E	[illegible]	[illegible]	.4									[illegible]	[illegible]
ESE	.4	[illegible]	.3									[illegible]	[illegible]
SE	.7	[illegible]	.1									[illegible]	[illegible]
SSE	[illegible]	[illegible]	.1	.7								[illegible]	[illegible]
S	[illegible]	[illegible]	[illegible]	[illegible]	.4							[illegible]	[illegible]
SSW	[illegible]	[illegible]	[illegible]	[illegible]	.6							[illegible]	[illegible]
SW	[illegible]	[illegible]	.6	[illegible]	.1							[illegible]	[illegible]
WSW	[illegible]	[illegible]		.1								[illegible]	[illegible]
W	[illegible]	.4										[illegible]	[illegible]
WNW	[illegible]											[illegible]	[illegible]
NW	[illegible]	.1	.1									[illegible]	[illegible]
NNW	[illegible]	.7	[illegible]	.6								[illegible]	[illegible]
VARBL	[illegible]											[illegible]	[illegible]
CALM												[illegible]	
	[illegible]	[illegible]	24.[illegible]	11.7	[illegible]							[illegible]	[illegible]

TOTAL NUMBER OF OBSERVATIONS [illegible]

USAFETAC FORM JUL 64 0-8 5 (OL A) PREVIOUS EDITIONS OF THIS FORM ARE OBSOLETE

[illegible] CLIMATOLOGY BRANCH
USAFETAC
[illegible] WEATHER SERVICE/MAC

SURFACE WIND

PERCENTAGE FREQUENCY OF WIND DIRECTION AND SPEED (FROM HOURLY OBSERVATIONS)

[illegible] ATSUGI NAS JAPAN — STATION / STATION NAME
74-[illegible] — YEARS
[illegible] — MONTH

ALL WEATHER — CLASS
[illegible] — HOURS (L.S.T.)

CONDITION

SPEED (KNTS) DIR	1 - 3	4 - 6	7 - 10	11 - 16	17 - 21	22 - 27	28 - 33	34 - 40	41 - 47	48 - 55	≥56	%	MEA WIN SPEE
N	.[illegible]	3.3	3.3	1.4	.3							[illegible]	7
NNE	.[illegible]	2.6	1.5	.1								4.7	6
NE	.[illegible]	1.4	1.	.1								[illegible]	6
ENE	1.1	1.5	1.[illegible]									4.4	5
E	1.1	1.5	2.[illegible]	.1								.[illegible]	6
ESE	.[illegible]	1.2	.[illegible]									[illegible]	5
SE	.[illegible]	.8	.[illegible]									1.	4
SSE	1.[illegible]	1.5	.9	.2								[illegible]	5
S	[illegible]	[illegible].4	16.6	9.3	1.2	.1						77.6	6
SSW	1.4	[illegible]	5.3	3.1	.7	.5						14.[illegible]	5
SW	.[illegible]	1.[illegible]	.[illegible]	1.2	.7							4.7	4
WSW	.[illegible]	.2	.1									.	[illegible]
W	.[illegible]	.5										.	[illegible]
WNW	.[illegible]	.2										.[illegible]	[illegible]
NW		.[illegible]										.	4
NNW	.1	.5	.2	.2								1.1	6
VARBL	1.1											1.1	[illegible]
CALM												.	
	17.4	[illegible].4	35.[illegible]	15.8	3.0	.7						1[illegible].[illegible]	7

TOTAL NUMBER OF OBSERVATIONS [illegible]

USAFETAC FORM JUL 64 0-8-5 (OL A) PREVIOUS EDITIONS OF THIS FORM ARE OBSOLETE

NATIONAL CLIMATOLOGY BRANCH
USAFETAC
AIR WEATHER SERVICE/MAC

SURFACE WIND

PERCENTAGE FREQUENCY OF WIND DIRECTION AND SPEED (FROM HOURLY OBSERVATIONS)

47677 — ATSUGI NAS, JAPAN — 74-[illegible] — [illegible]
STATION — STATION NAME — YEARS — MONTH

ALL WEATHER — [illegible]-17
CLASS — HOURS (LST)

CONDITION

SPEED (KNTS) DIR.	1 - 3	4 - 6	7 - 10	11 - 16	17 - 21	22 - 27	28 - 33	34 - 40	41 - 47	48 - 55	≥56	%	MEAN WIND SPEED
N	.2	2.4	4.2	1.3								.1	7
NNE	.1	1.3	1.3	.8								.3	7
NE	.2	.6	.7									.1	5
ENE	.2	1.1	2.1	.3								.4	7
E	.3	1.6	2.3	1.2								.7	7
ESE	.1	.6	1.6	.1								.2	6
SE	.1	.2	1.2	.1								1.7	7
SSE	.1	1.4	1.1	.7								3.5	7
S	.5	4.1	11.1	14.6	3.6	1.2						35.7	11
SSW	.2	1.4	6.3	7.2	2.3	.6						18.4	11
SW		.1	1.7	1.1	.6	.2						4.1	11
WSW		.2	.2	.1								.5	8
W	.1	.1	.1									.4	5
WNW	.2											.1	2
NW													
NNW		.2	.2	.5	.2							1.2	11
VARBL	1.2	.1										1.4	2
CALM												.1	
	4.2	17.2	34.2	32.5	6.7	1.8						100.0	[illegible]

TOTAL NUMBER OF OBSERVATIONS [illegible]

USAFETAC FORM 0-8 (OL A) JUL 64 PREVIOUS EDITIONS OF THIS FORM ARE OBSOLETE

LOCAL CLIMATOLOGY BRANCH
USAFETAC
4TH WEATHER SERVICE/MAC

SURFACE WIND

PERCENTAGE FREQUENCY OF WIND DIRECTION AND SPEED (FROM HOURLY OBSERVATIONS)

STATION: [illegible] ATSUGI NAS JAPAN — STATION NAME
YEARS: 74-[illegible] — YEARS
MONTH: [illegible]

CLASS: ALL WEATHER
HOURS (LST): [illegible]-1

CONDITION:

SPEED (KNTS) DIR.	1 - 3	4 - 6	7 - 10	11 - 16	17 - 21	22 - 27	28 - 33	34 - 40	41 - 47	48 - 55	≥56	%	ME WI SP
N	.[illegible]	1.[illegible]	4.4	1.7	.2	.1						[illegible]	
NNE	.[illegible]	2.[illegible]	[illegible]	.[illegible]								.[illegible]	
NE	.[illegible]	2.[illegible]	1.[illegible]	.1								[illegible]	
ENE	.[illegible]	1.[illegible]	1.[illegible]	.1								.[illegible]	
E	.[illegible]	2.5	1.[illegible]	.[illegible]								.[illegible]	
ESE	.[illegible]	1.[illegible]	1.[illegible]	.1								.[illegible]	
SE	.[illegible]	.[illegible]	1.[illegible]	.1								.[illegible]	
SSE	1.[illegible]	1.[illegible]	1.[illegible]	.5	.1							[illegible]	
S	1.[illegible]	4.1	12.[illegible]	14.[illegible]	1.8	1.[illegible]	.2					[illegible]	1
SSW	.[illegible]	1.4	4.[illegible]	[illegible].5	[illegible].9	.6						[illegible]	1
SW	.[illegible]	.[illegible]	.[illegible]	.7	.6	.2						.[illegible]	1
WSW	.[illegible]	.3	.[illegible]									.[illegible]	
W													
WNW	.1	.1										.[illegible]	
NW			.1	.1								.[illegible]	
NNW		.[illegible]	.[illegible]	.3	.2	.1						[illegible]	1
VARBL	2.[illegible]	.6										.[illegible]	
CALM												.[illegible]	
	1[illegible].[illegible]	20.4	36.[illegible]	24.4	5.9	2.0	.2					1[illegible].[illegible]	

TOTAL NUMBER OF OBSERVATIONS [illegible]

USAFETAC FORM JUL 64 0 8-5 (OL A) PREVIOUS EDITIONS OF THIS FORM ARE OBSOLETE

L TAL CLIMATOLOGY BRANCH
USAFETAC
[illegible] WEATHER SERVICE/MAC

SURFACE WINI

PERCENTAGE FREQUENCY OF WIND DIRECTION AND SPEED (FROM HOURLY OBSERVATIONS)

[illegible] ATSUGI NAS JAPAN 19[illegible]
STATION STATION NAME YEARS MONTH

ALL WEATHER
CLASS HOURS (LT

CONDITION

SPEED (KNTS) DIR	1 - 3	4 - 6	7 - 10	11 - 16	17 - 21	22 - 27	28 - 33	34 - 40	41 - 47	48 - 55	≥56	%	AVS
N	1.[illegible]	3.[illegible]	7.[illegible]	3.[illegible]	.3							[illegible]	
NNE	[illegible]	3.[illegible]	5.3	1.4	.1							1[illegible]	
NE	1.4	2.2	7.2	.3								[illegible]	
ENE	1.[illegible]	1.7	3.[illegible]	.2								[illegible]	
E	1.[illegible]	.[illegible]	.7	.1								[illegible]	
ESE	.[illegible]	.3	.5									1.[illegible]	
SE	.[illegible]	.7	.5									1.2	
SSE	1.[illegible]	1.[illegible]	.5	.2								.[illegible]	
S	[illegible].2	5.2	7.6	4.2	1.6	.5	.5					1.[illegible]	
SSW	.7	1.3	2.[illegible]	3.5	1.5	.1						.[illegible]	
SW	.[illegible]	.7	.[illegible]	.3	.3	.1						.1	
WSW	.[illegible]	.3	.1									.[illegible]	
W		.[illegible]										.[illegible]	
WNW	.[illegible]		.1									.[illegible]	
NW	.1	.1	.1									.[illegible]	
NNW	.[illegible]	.[illegible]	.7	.3	.1							.2	
VARBL	[illegible].8	1.[illegible]										.1	
CALM												.[illegible]	
	24.[illegible]	2[illegible].3	30.7	13.6	3.9	.7	.5					1[illegible]	

TOTAL NUMBER OF OBSERVATIONS

USAFETAC FORM JUL 64 0 8 5 (OL A) PREVIOUS EDITIONS OF THIS FORM ARE OBSOLETE

[illegible] CLIMATOLOGY BRANCH
USAFETAC
[illegible] WEATHER SERVICE/MAC

SURFACE WI[illegible]

PERCENTAGE FREQUENCY OF WIND DIRECTION AND SPEED (FROM HOURLY OBSERVATIONS)

[illegible] ATSUGI NAF JAPAN [illegible]
STATION | STATION NAME | YEARS

ALL WEATHER
CLASS | HOURS

CONDITION

SPEED (KNTS) DIR.	1 - 3	4 - 6	7 - 10	11 - 16	17 - 21	22 - 27	28 - 33	34 - 40	41 - 47	48 - 55	≥56	%
N	[illegible]	11.[illegible]	[illegible]	[illegible].4	.1							[illegible]
NNE	[illegible]	7.[illegible]	4.3	.4								1.[illegible]
NE	1.[illegible]	[illegible].7	1.[illegible]									[illegible]
ENE	1.[illegible]	1.[illegible]	.[illegible]									[illegible]
E	.[illegible]	.[illegible]										1.[illegible]
ESE	.[illegible]	.7	.1		.1							1.[illegible]
SE	.[illegible]	.5	.1									[illegible]
SSE	.[illegible]	.7	.1		.1							[illegible]
S	[illegible].4	1.5	[illegible].[illegible]	[illegible].3	1.3	.6						[illegible]
SSW	.7	1.3	1.1	1.5	.5	.1						.4
SW	.[illegible]	.7	.3	.3								1.[illegible]
WSW	.[illegible]	.5										[illegible]
W	.[illegible]											[illegible]
WNW	[illegible].1	.7										1.[illegible]
NW	.[illegible]	.2	.1									[illegible].1
NNW	1.4	1.5	1.[illegible]	.8								.6
VARBL	1.[illegible]	.1										1.[illegible]
CALM												.6
	25.[illegible]	31.[illegible]	22.3	[illegible].1	2.1	.7						[illegible]

TOTAL NUMBER OF OBSERVATIONS [illegible]

USAFETAC FORM JUL 64 0 8 5 (OL A) PREVIOUS EDITIONS OF THIS FORM ARE OBSOLETE

[illegible]

SURFACE WI[illegible]

PERCENTAGE FREQUENCY OF WIND DIRECTION AND SPEED (FROM HOURLY OBSERVATIONS)

STATION [illegible] STATION NAME [illegible] YEARS [illegible]

CLASS: ALL WEATHER

CONDITION

HOURS [illegible]

SPEED (KNTS) DIR.	1 - 3	4 - 6	7 - 10	11 - 16	17 - 21	22 - 27	28 - 33	34 - 40	41 - 47	48 - 55	≥56	%
N	[illegible]	1[illegible].5	7.7	1.8	.4							[illegible]
NNE	[illegible]	4.9	[illegible]	.3								[illegible]
NE	[illegible]	[illegible]	.5	.1								[illegible]
ENE	[illegible]	.9	.1									[illegible]
E	[illegible]	.5	.1									[illegible]
ESE	.4	.3										[illegible]
SE	[illegible]	.6	.1									[illegible]
SSE	1.[illegible]	[illegible]										[illegible]
S	[illegible]	2.4	[illegible]	1.9	.8							[illegible]
SSW	1.1	[illegible]	[illegible]	1.4	.5	.1						[illegible]
SW	[illegible]	.2	.5	.4		.1						.1
WSW	[illegible]				.1							[illegible]
W	1.[illegible]	.4										[illegible]
WNW	1.[illegible]	.6										[illegible]
NW	[illegible]	1.1	.6									[illegible]
NNW	.1	2.[illegible]	[illegible].1	.7								.6
VARBL	1.[illegible]											[illegible]
CALM												1.3
	27.8	3[illegible].5	19.3	5.9	1.8	.3						1[illegible]

TOTAL NUMBER OF OBSERVATIONS [illegible]

USAFETAC FORM JUL 64 0 8-5 (OL A) PREVIOUS EDITIONS OF THIS FORM ARE OBSOLETE

NATIONAL CLIMATOLOGY BRANCH
USAFETAC
AIR WEATHER SERVICE/MAC

SURFACE WI

PERCENTAGE FREQUENCY OF WIND DIRECTION AND SPEED (FROM HOURLY OBSERVATIONS)

[illegible] (STATION) ATSUGI NAS JAPAN (STATION NAME) 75-[illegible] (YEARS)

ALL WEATHER (CLASS) [illegible] (NO

(CONDITION)

SPEED (KNTS) DIR.	1 - 3	4 - 6	7 - 10	11 - 16	17 - 21	22 - 27	28 - 33	34 - 40	41 - 47	48 - 55	≥56	%
N	[illegible]	13.[illegible]	[illegible]	1.[illegible]	.[illegible]							[illegible]
NNE	1.	[illegible].7	.[illegible]	.[illegible]								[illegible]
NE	[illegible]	1.[illegible]	.[illegible]	.[illegible]								[illegible]
ENE	.[illegible]	1.[illegible]	.[illegible]									[illegible]
E	.[illegible]	1.[illegible]	.[illegible]									[illegible]
ESE	1.	.[illegible]										1.
SE	.	.[illegible]	.[illegible]									1.
SSE	1.	.[illegible]	.[illegible]		.[illegible]							[illegible]
S	[illegible]	6.[illegible]	6.[illegible]	[illegible].7	.3							[illegible]
SSW	1.[illegible]	1.1	1.4	[illegible].6	.6	.[illegible]						[illegible]
SW	.	.[illegible]	1.[illegible]	.[illegible]	.[illegible]							[illegible]
WSW	.	.[illegible]										[illegible]
W	1.		.[illegible]									1.
WNW	1.	.[illegible]										1.
NW	1.	.[illegible]	.[illegible]									[illegible]
NNW	1.[illegible]	1.[illegible]	1.[illegible]	.5								[illegible]
VARBL	1.											[illegible]
CALM												[illegible]
	21.[illegible]	31.[illegible]	22.[illegible]	[illegible].9	1.4	.[illegible]						[illegible]

TOTAL NUMBER OF OBSERVATIONS [illegible]

USAFETAC FORM JUL 64 0 8 5 (OL A) PREVIOUS EDITIONS OF THIS FORM ARE OBSOLETE

[illegible] CLIMATOLOGY BRANCH
USAFETAC
[illegible] WEATHER SERVICE/MAC

SURFACE W

PERCENTAGE FREQUENCY OF WIND DIRECTION AND SPEED (FROM HOURLY OBSERVATIONS)

[illegible] ATSUGI AB JAPAN [illegible]
STATION STATION NAME YEARS

ALL WEATHER
CLASS

CONDITION

SPEED (KNTS) DIR	1 - 3	4 - 6	7 - 10	11 - 16	17 - 21	22 - 27	28 - 33	34 - 40	41 - 47	48 - 55	≥56	%
N	[illegible]	1.[illegible]	[illegible]	1.[illegible]								
NNE	.[illegible]	1.[illegible]	1.[illegible]	.[illegible]	.1							
NE	.[illegible]	.[illegible]	.[illegible]	.[illegible]								
ENE	.[illegible]	1.7	1.[illegible]	.4	.2							
E	.[illegible]	[illegible]	[illegible]	.[illegible]								
ESE	.[illegible]	1.[illegible]	.[illegible]	.3								
SE	.[illegible]	.[illegible]	.[illegible]									
SSE	.[illegible]	.[illegible]	1.[illegible]	.[illegible]			.1					
S	1.[illegible]	4.[illegible]	14.[illegible]	1[illegible].7	4.7	.[illegible]						
SSW	1.[illegible]	2.[illegible]	7.[illegible]	7.[illegible]	1.[illegible]	.2						
SW	.4	1.1	.[illegible]	.[illegible]	.1							
WSW	.[illegible]	.[illegible]	.1	.1								
W	.[illegible]	.1										
WNW												
NW	.1	.1		.1								
NNW	.[illegible]	.[illegible]	.[illegible]									
VARBL	.[illegible]	.[illegible]										
CALM												
	[illegible].9	1[illegible].[illegible]	34.1	[illegible].[illegible]	7.[illegible]	.4	.1					[illegible]

TOTAL NUMBER OF OBSERVATIONS

USAFETAC FORM JUL 64 0 8 5 (OL A) PREVIOUS EDITIONS OF THIS FORM ARE OBSOLETE

[illegible] CLIMATOLOGY BRANCH
[illegible]
[illegible] SERVICE/HAC

SURFACE WI

PERCENTAGE FREQUENCY OF WIND DIRECTION AND SPEED (FROM HOURLY OBSERVATIONS)

[illegible] ATLAS [illegible] J [illegible]
STATION — STATION NAME — YEARS

ALL WEATHER
CLASS — HOU

CONDITION

SPEED (KNTS) DIR.	1 -	4 - 6	7 - 10	11 - 16	17 - 21	22 - 27	28 - 33	34 - 40	41 - 47	48 - 55	≥56	%
N	1.2	2.4	2.2	1.5								[illegible]
NNE	.2	1.7	2.7	.4	.1							[illegible]
NE	.1	1.2	.2	.2								[illegible]
ENE	.2	.7	1.4	.4	.1							3.1
E	.4	1.7	2.1	.6								[illegible]
ESE	.2	1.2	.4									[illegible]
SE	1.2	.2	.2									[illegible]
SSE	.2	1.5	.6	.3								[illegible]
S	7.3	1[illegible]	15.6	11.2	.3	.3						[illegible]
SSW	1.	3.2	4.5	3.4	.6							13.[illegible]
SW	.2	1.3	.2	.7								[illegible]
WSW	.1	.2	.1	.2	.1							[illegible]
W	.1	.2	.1									[illegible]
WNW												
NW	.1	.1	.2									[illegible]
NNW		.1	.3									[illegible]
VARBL	.2	.3										[illegible]
CALM												[illegible]
	12.	2.5	32.5	1[illegible].1	1.7	.3						[illegible]

TOTAL NUMBER OF OBSERVATIONS

USAFETAC FORM JUL 64 0 8 5 (OL A) PREVIOUS EDITIONS OF THIS FORM ARE OBSOLETE

GLOBAL CLIMATOLOGY BRANCH
USAFETAC
4TH WEATHER SERVICE/MAC

SURFACE WIN

PERCENTAGE FREQUENCY OF WIND DIRECTION AND SPEED (FROM HOURLY OBSERVATIONS)

47575 — STATION
ATSUGI NAS JAPAN — STATION NAME
74-[illegible] — YEARS
[illegible] — MO
ALL WEATHER — CLASS
[illegible] — HOURS
CONDITION

SPEED (KNTS) DIR.	1 - 3	4 - 6	7 - 10	11 - 16	17 - 21	22 - 27	28 - 33	34 - 40	41 - 47	48 - 55	≥56	%
N	1.[illegible]	[illegible].2	3.[illegible]	1.4								1[illegible]
NNE	.[illegible]	2.[illegible]	2.[illegible]	.1								.[illegible]
NE	.[illegible]	[illegible].0	1.[illegible]	.1								4.[illegible]
ENE	.[illegible]	1.4	1.1									.1
E	[illegible].1	1.[illegible]	.4	.1								[illegible]
ESE	.[illegible]	.[illegible]	.1									[illegible]
SE	1.[illegible]	.4										.[illegible]
SSE	1.[illegible]	1.4	.4	.[illegible]								.1
S	[illegible].[illegible]	1[illegible].1	11.[illegible]	[illegible].6	.3							1[illegible]
SSW	[illegible].[illegible]	[illegible].1	[illegible].[illegible]	[illegible].7	.7							1[illegible]
SW	1.1	.[illegible]	.4	.1								[illegible]
WSW	.7	.1		.1								[illegible]
W	.4	.[illegible]										.[illegible]
WNW	.7											.[illegible]
NW	.4	.[illegible]										.[illegible]
NNW	.[illegible]	1.[illegible]	.3									1[illegible]
VARBL	1.[illegible]											1[illegible]
CALM												11.[illegible]
	24.1	31.7	22.[illegible]	[illegible].7	1.0							1[illegible]

TOTAL NUMBER OF OBSERVATIONS

USAFETAC FORM 0 8 5 (OL A) JUL 64 PREVIOUS EDITIONS OF THIS FORM ARE OBSOLETE

GLOBAL CLIMATOLOGY BRANCH
USFETAC
AIR WEATHER SERVICE/MAC

SURFACE WI

PERCENTAGE FREQUENCY OF WIND DIRECTION AND SPEED (FROM HOURLY OBSERVATIONS)

[illegible] ATSUGI NAS JAPAN — 74-[illegible]
STATION — STATION NAME — YEARS

ALL WEATHER
CLASS — HOUR

CONDITION

SPEED (KNTS) DIR.	1 - 3	4 - 6	7 - 10	11 - 16	17 - 21	22 - 27	28 - 33	34 - 40	41 - 47	48 - 55	≥56	%
N	[illegible]	6.2	3.[illegible]	1.4	.0							1[illegible]
NNE	1.[illegible]	3.5	2.[illegible]	.6	.0							.5
NE	1.2	2.2	.3	.3								4.[illegible]
ENE	.3	1.2	.8	.2	.0							[illegible].1
E	1.1	1.4	1.1	.2								5.[illegible]
ESE	.	.7	.3	.1								1.5
SE	.7	.5	.1									1.3
SSE	1.[illegible]	1.4	.7	.1			.0					.6
S	7.3	5.[illegible]	9.6	7.3	1.5	.1						27.4
SSW	1.[illegible]	2.2	3.6	3.7	.9	.1						1[illegible]
SW	.[illegible]	.7	.5	.4	.2							2.4
WSW	.[illegible]	.2	.1	.1	.0							.[illegible]
W	.[illegible]	.1	.2									.
WNW	.4	.1	.2	.2								.5
NW	.[illegible]	.2	.1	.2								.
NNW	.[illegible]	.9	.5	.1								.[illegible]
VARBL	2.2	.7										[illegible]
CALM												.4
	21.1	7.7	24.5	14.4	2.7	.3	.0					1[illegible]

TOTAL NUMBER OF OBSERVATIONS _____

USAFETAC FORM JUL 64 0 8 5 (OL A) PREVIOUS EDITIONS OF THIS FORM ARE OBSOLETE

GLOBAL CLIMATOLOGY BRANCH
USAFETAC
AIR WEATHER SERVICE/MAC

SURFACE WIN

PERCENTAGE FREQUENCY OF WIND DIRECTION AND SPEED (FROM HOURLY OBSERVATIONS)

476790 ATSUGI NAS JAPAN 77-8 AU
STATION STATION NAME YEARS MON

ALL WEATHER 02-
CLASS HOURS (L

CONDITION

SPEED (KNTS) DIR.	1 - 3	4 - 6	7 - 10	11 - 16	17 - 21	22 - 27	28 - 33	34 - 40	41 - 47	48 - 55	≥56	%
N	[illegible]	10.7	4.4	2.7	.2							[illegible]
NNE	1.[illegible]	1.7	2.9									.1
NE	1.[illegible]	2.[illegible]	.3	.2								.1
ENE	.[illegible]	.2	.4	.2	.4							[illegible]
E	1.4	.[illegible]	.3	.3								[illegible]
ESE	.[illegible]	.7		.2		.2						1.1
SE	.[illegible]	.2										.
SSE	1.4	.5			.2			.2	.2			2.4
S	4.[illegible]	4.6	5.7	2.2	.9	.2						[illegible]
SSW	1.[illegible]	1.7	3.6	2.7	.2							.4
SW	1.[illegible]	.5	.7	.3	.2							.[illegible]
WSW	.[illegible]	.6										1.1
W	.[illegible]	.2										.[illegible]
WNW	1.[illegible]	.7										1.[illegible]
NW	1.7	.2										.[illegible]
NNW	1.[illegible]	1.6	.3									.[illegible]
VARBL	1.1											1.1
CALM												[illegible]
	27.4	26.6	18.9	8.5	1.7	.3		.2	.2			[illegible]

TOTAL NUMBER OF OBSERVATIONS

USAFETAC FORM JUL 64 0-8-5 (OL A) PREVIOUS EDITIONS OF THIS FORM ARE OBSOLETE

GLOBAL CLIMATOLOGY BRANCH
USAFETAC
AIR WEATHER SERVICE/MAC

SURFACE WIND

PERCENTAGE FREQUENCY OF WIND DIRECTION AND SPEED (FROM HOURLY OBSERVATIONS)

STATION: [illegible] STATION NAME: ATSUGI NAS JAPAN YEARS: 74-[illegible] MONTH: AU[illegible]

CLASS: ALL WEATHER HOURS (LST): [illegible]

CONDITION:

SPEED (KNTS) DIR.	1 - 3	4 - 6	7 - 10	11 - 16	17 - 21	22 - 27	28 - 33	34 - 40	41 - 47	48 - 55	≥56	%	MEAN WIND SPEED
N	3.[illegible]	14.2	5.[illegible]	2.5	.6							[illegible]	[illegible]
NNE	1.[illegible]	4.[illegible]	1.5	.2								1.[illegible]	[illegible]
NE	1.7	1.4	.6		.1							3.[illegible]	[illegible]
ENE	.2	.[illegible]	.2									1.[illegible]	[illegible]
E	.[illegible]	.2										.[illegible]	[illegible]
ESE	.1											.1	[illegible]
SE	.1	.[illegible]		.1								.[illegible]	[illegible]
SSE	.2	.4	.1		.1			.1				1.4	[illegible]
S	1.[illegible]	2.6	3.6	2.[illegible]	.2	.4	.1	.2				12.[illegible]	[illegible]
SSW	1.[illegible]	2.[illegible]	2.5	1.7	.1							.8	[illegible]
SW	.[illegible]	.2	.4		.1							1.2	[illegible]
WSW	1.1	.	.1									1.[illegible]	[illegible]
W	1.2	.1										1.[illegible]	[illegible]
WNW	1.[illegible]	.4										1.[illegible]	[illegible]
NW	2.2	.5										2.[illegible]	[illegible]
NNW	3.[illegible]	4.3	.5	.4								.[illegible]	[illegible]
VARBL	1.[illegible]											1.[illegible]	[illegible]
CALM												[illegible]	
	26.[illegible]	32.[illegible]	15.2	6.9	1.4	.4	.1	.4				[illegible]	

TOTAL NUMBER OF OBSERVATIONS _____

USAFETAC FORM JUL 64 0 8 5 (OL A) PREVIOUS EDITIONS OF THIS FORM ARE OBSOLETE

GLOBAL CLIMATOLOGY BRANCH
USAFETAC
AIR WEATHER SERVICE/MAC

SURFACE WIND

PERCENTAGE FREQUENCY OF WIND DIRECTION AND SPEED (FROM HOURLY OBSERVATIONS)

47679 — STATION
ATSUGI NAS JAPAN — STATION NAME
74-83 — YEARS
ALL — MONTH
ALL WEATHER — CLASS
00-08 — HOURS (L S T)
CONDITION

SPEED (KNTS) DIR.	1 - 3	4 - 6	7 - 10	11 - 16	17 - 21	22 - 27	28 - 33	34 - 40	41 - 47	48 - 55	≥56	%	MEAN WIND SPEED
N	5.3	14.6	9.4	5.3	.6							35.5	5
NNE	3.3	5.6	3.2	.1	.1							12.3	5
NE	1.	2.6	.6									3.8	4
ENE	1.	.7										1.	3
E	.2	.3	.1	.1								.7	4
ESE	.											.2	1
SE	.1	.2	.1	.1	.1							.7	9
SSE	.	.6	.4		.2							1.	6
S	1.2	1.4	1.3	2.2	.3	.9	.1	.1				8.5	10
SSW	2.2	1.4	2.2	1.2	.3							7.3	7
SW	.6	.7	.4	.2								1.9	6
WSW	.6	.2	.1									1.	3
W	.2	.1		.1								.5	3
WNW	1.	.2										.4	2
NW	1.2	1.2	.1									.3	3
NNW	2.2	1.4	1.2									.7	4
VARBL	2.2											2.	1
CALM												.2	
	20.1	30.6	20.6	7.2	1.7	.9	.1	.1				100.3	5

TOTAL NUMBER OF OBSERVATIONS

USAFETAC FORM 0-8-5 (OL A) JUL 64 PREVIOUS EDITIONS OF THIS FORM ARE OBSOLETE

[illegible] CLIMATOLOGY [illegible]
USAFETAC
AIR WEATHER SERVICE/MAC

SURFACE WINDS

PERCENTAGE FREQUENCY OF WIND DIRECTION AND SPEED (FROM HOURLY OBSERVATIONS)

[illegible] ATSUGI NAS JAPAN — 74-[illegible] — [illegible]
STATION — STATION NAME — YEARS — MONTH

ALL WEATHER
CLASS — HOURS (LST)

CONDITION

SPEED (KNTS) DIR.	1 - 3	4 - 6	7 - 10	11 - 16	17 - 21	22 - 27	28 - 33	34 - 40	41 - 47	48 - 55	≥56	%	MEAN WIND SPEED
N	2.1	3.[illegible]	7.1	4.1	.3							17.3	[illegible]
NNE	[illegible]	4.[illegible]	6.1	1.[illegible]	.1							1[illegible].2	[illegible]
NE	1.7	2.7	1.9	.7	.1							[illegible].7	[illegible]
ENE	1.2	1.[illegible]	.6	.1								[illegible]	4
E	.7	1.1										1.[illegible]	[illegible]
ESE	.[illegible]	.6										[illegible].1	3
SE	.4	.4	.1									[illegible]	[illegible]
SSE	1.2	1.7	.7	.4		.3		.1				[illegible]	7
S	2.[illegible]	4.1	4.9	6.5	1.2	.5	.1	.1				[illegible]	9
SSW	1.7	2.[illegible]	2.4	3.5	1.[illegible]							[illegible]	[illegible]
SW	.[illegible]	.7	.7	.6	.1							[illegible].4	7
WSW	.1	.3	.1	.1								.[illegible]	[illegible]
W	.[illegible]											.[illegible]	2
WNW	.[illegible]	.1										.[illegible]	[illegible]
NW		.[illegible]	.1									.[illegible]	6
NNW	.[illegible]	1.[illegible]	.9									.[illegible]	[illegible]
VARBL	5.7	1.9										[illegible].5	2
CALM												[illegible]	
	22.[illegible]	2[illegible].1	24.7	17.0	2.9	1.1	.1	.2				1[illegible]	7

TOTAL NUMBER OF OBSERVATIONS [illegible]

USAFETAC FORM JUL 64 0-8-5 (OL A) PREVIOUS EDITIONS OF THIS FORM ARE OBSOLETE

GLOBAL CLIMATOLOGY BRANCH
USAFETAC
AIR WEATHER SERVICE/MAC

SURFACE WINDS

PERCENTAGE FREQUENCY OF WIND DIRECTION AND SPEED (FROM HOURLY OBSERVATIONS)

47597 — STATION
ATSUGI NAS JAPAN — STATION NAME
74-83 — YEARS
AUG — MONTH
ALL WEATHER — CLASS
1 2-14 — HOURS (LST)
CONDITION

SPEED (KNTS) DIR.	1 - 3	4 - 6	7 - 10	11 - 16	17 - 21	22 - 27	28 - 33	34 - 40	41 - 47	48 - 55	≥56	%	MEAN WIND SPEED
N	.[illegible]	1.[illegible]	5.[illegible]	1.6	.4							[illegible]	[illegible]
NNE	.7	1.7	3.4	2.3								[illegible]	5.
NE	.[illegible]	2.2	1.4	.4	.2							[illegible]	7.
ENE	.5	2.[illegible]	1.[illegible]	.4	.2							[illegible]	7.
E	.3	1.9	1.6	.3								1.5	6.
ESE	.[illegible]	1.1	.[illegible]									.5	5.
SE	.2	1.3	.[illegible]	.1								.[illegible]	5.
SSE	.[illegible]	1.2	1.1		.7	.2						1.	5.
S	1.[illegible]	4.[illegible]	11.6	12.5	3.3	1.[illegible]	.1	.2				[illegible]	11.
SSW	.[illegible]	1.9	5.[illegible]	5.9	1.6	.4	.3					[illegible]	11.
SW	.1	.7	.5	.2	.2							1.[illegible]	3.
WSW	.1	.[illegible]	.1									.[illegible]	3.
W		.1										.1	[illegible]
WNW	.1	.1										.	3.
NW	.		.1									.	4.
NNW		.[illegible]	.[illegible]	.1	.1							1.4	[illegible]
VARBL	[illegible].4	1.5										[illegible]	[illegible]
CALM												1.1	
	1[illegible].	[illegible]1.5	34.[illegible]	23.6	6.8	1.[illegible]	.4	.2				1[illegible]	[illegible]

TOTAL NUMBER OF OBSERVATIONS [illegible]1

USAFETAC FORM 0 8-5 (OL A) JUL 64 PREVIOUS EDITIONS OF THIS FORM ARE OBSOLETE

[illegible] CLIMATOLOGY BRANCH
[illegible]
[illegible] WEATHER SERVICE/MAC

SURFACE WINDS

PERCENTAGE FREQUENCY OF WIND DIRECTION AND SPEED (FROM HOURLY OBSERVATIONS)

[illegible] STATION | ATSUGI NAS JAPAN STATION NAME | 74-[illegible] YEARS | [illegible] MONTH

ALL WEATHER CLASS | [illegible]-17 HOURS (L S T.)

CONDITION

SPEED (KNTS) DIR.	1 - 3	4 - 6	7 - 10	11 - 16	17 - 21	22 - 27	28 - 33	34 - 40	41 - 47	48 - 55	≥56	%	MEAN WIND SPEED
N	[illegible]	1.2	2.9	1.5	.1							[illegible]	[illegible]
NNE	.7	1.7	1.6	.9								[illegible]	7.[illegible]
NE	.4	1.[illegible]	1.4	.6	.1							[illegible]	7.4
ENE	[illegible]	.7	1.7	.8	.1							3.[illegible]	[illegible]
E	[illegible]	1.2	3.2	1.1								[illegible]	6.2
ESE	[illegible]	.9	.8	.2								[illegible].4	5.9
SE		[illegible]	[illegible]									1.[illegible]	6.6
SSE	[illegible]	1.4	1.1		.2	.1						[illegible].2	7.2
S	[illegible]	4.7	14.7	17.5	2.5	.8						4.[illegible]	11.[illegible]
SSW	[illegible]	1.2	7.1	7.3	1.4	.4		.1				1[illegible].4	11.2
SW	[illegible]	1.4	.3	.8	.4							[illegible]	[illegible].6
WSW	[illegible]	.2	.6	.2	.1	.1						1.4	9.2
W	.1	.3	.1	.1								[illegible]	7.2
WNW													
NW		.1	.2									.3	[illegible].7
NNW	.1	.2	.3	.4								[illegible].1	[illegible].9
VARBL	[illegible]	.4										[illegible]	[illegible].3
CALM												[illegible]	
	[illegible].2	16.9	37.2	31.3	5.1	1.4		.1				1[illegible]	[illegible].7

TOTAL NUMBER OF OBSERVATIONS [illegible]

USAFETAC FORM JUL 64 0 8 5 (OL A) PREVIOUS EDITIONS OF THIS FORM ARE OBSOLETE

[illegible] CLIMATOLOGY [illegible]
AFETAC
[illegible] WEATHER SERVICE/MAC

SURFACE WINDS

PERCENTAGE FREQUENCY OF WIND DIRECTION AND SPEED (FROM HOURLY OBSERVATIONS)

[illegible] ATSUGI NAS JAPAN [illegible]
STATION STATION NAME YEARS MONTH

ALL WEATHER
CLASS HOURS (L S T)

CONDITION

SPEED (KNTS) DIR.	1 - 3	4 - 6	7 - 10	11 - 16	17 - 21	22 - 27	28 - 33	34 - 40	41 - 47	48 - 55	≥56	%	MEAN WIND SPEED
N	.[illegible]	2.4	3.2	.[illegible]	.1							[illegible]	[illegible]
NNE	.	1.4	1.[illegible]	.[illegible]								[illegible]	[illegible]
NE	.[illegible]	2.2	1.[illegible]	.4	.1							[illegible]	7.[illegible]
ENE	.[illegible]	1.[illegible]	2.[illegible]	.3								[illegible]	7.[illegible]
E	1.1	.[illegible]	1.3	.3								[illegible]	[illegible]
ESE	.	1.4	.[illegible]	.1								[illegible]	[illegible]
SE	.[illegible]	.[illegible]	.[illegible]	.[illegible]								[illegible]	[illegible]
SSE	.[illegible]	1.[illegible]	1.4	.6								[illegible]	[illegible]
S	4.1	[illegible].7	14.	7.[illegible]	1.9	.2	.2					[illegible]	[illegible]
SSW	1.	4.3	5.[illegible]	4.3	1.4	.1						17.	[illegible]
SW	[illegible]	1.3	.7	.[illegible]								[illegible]	8.3
WSW	.	.1	.1	.1								.	[illegible]
W	.											.	1.[illegible]
WNW	.[illegible]											.	[illegible]
NW	.[illegible]			.1								[illegible]	5.[illegible]
NNW	.	.[illegible]		.1								.	[illegible]
VARBL	1.[illegible]											[illegible]	[illegible]
CALM												[illegible]	
	[illegible]	[illegible].6	33.2	16.2	3.5	.[illegible]	.2					1[illegible]	7.4

TOTAL NUMBER OF OBSERVATIONS [illegible]

USAFETAC FORM JUL 64 0-8-5 (OL A) PREVIOUS EDITIONS OF THIS FORM ARE OBSOLETE

[illegible] CLIMATOLOGY [illegible]
USAFETAC
[illegible] SERVICE [illegible]

SURFACE WINDS

PERCENTAGE FREQUENCY OF WIND DIRECTION AND SPEED (FROM HOURLY OBSERVATIONS)

[illegible] (STATION) ATSUGI NAS JAPAN (STATION NAME) 74-[illegible] (YEARS) [illegible] (MONTH)

ALL WEATHER (CLASS) [illegible] (HOURS (L S T))

(CONDITION)

SPEED (KNTS) DIR.	1 - 3	4 - 6	7 - 10	11 - 16	17 - 21	22 - 27	28 - 33	34 - 40	41 - 47	48 - 55	≥56	%	MEAN WIND SPEED
N	2.[illegible]	5.6	3.[illegible]	1.5	.3							[illegible]	[illegible]
NNE	1.[illegible]	3.6	1.6	.5								.4	[illegible]
NE	1.1	2.7	2.[illegible]	.1								[illegible]	[illegible]
ENE	1.1	.[illegible]	.4	.3								[illegible]	[illegible]
E	.[illegible]	2.[illegible]	.7	.4	.1	.1						.4	7.[illegible]
ESE	1.[illegible]	.7	.7									[illegible]	[illegible]
SE	1.	.[illegible]										[illegible]	[illegible]
SSE	1.[illegible]	.[illegible]	.7	.3	.1							[illegible]	[illegible]
S	.[illegible]	.[illegible]	7.[illegible]	4.4	1.[illegible]	.1	.1					[illegible]	[illegible]
SSW	.1	3.4	2.[illegible]	[illegible]	.3							12.[illegible]	[illegible]
SW	.	.7	.5	.7								[illegible]	[illegible]
WSW	.7	.3		.3								[illegible]	[illegible]
W	.		.1									.	.4
WNW	.	.1										.	[illegible]
NW	.	.										.	[illegible]
NNW	1.[illegible]	.5	.[illegible]									.4	4.[illegible]
VARBL	.											.	[illegible]
CALM												[illegible]	
	21.[illegible]	31.7	41.[illegible]	12.2	1.[illegible]	.3	.1					[illegible]	[illegible]

TOTAL NUMBER OF OBSERVATIONS [illegible]

USAFETAC FORM JUL 64 0-8-5 (OL A) PREVIOUS EDITIONS OF THIS FORM ARE OBSOLETE

[illegible] CLIMATOLOGY BRANCH
AFETAC
WEATHER [illegible]

SURFACE WINDS

PERCENTAGE FREQUENCY OF WIND DIRECTION AND SPEED (FROM HOURLY OBSERVATIONS)

STATION: [illegible] STATION NAME: [illegible] YEARS: [illegible] MONTH: [illegible]

CLASS: ALL WEATHER HOURS (L.S.T.): ALL

CONDITION:

SPEED (KNTS) DIR.	1 - 3	4 - 6	7 - 10	11 - 16	17 - 21	22 - 27	28 - 33	34 - 40	41 - 47	48 - 55	≥56	%	MEAN WIND SPEED
N	[illegible]	[illegible]	[illegible]	[illegible]	.3							[illegible]	[illegible]
NNE	[illegible]	[illegible]	[illegible]	.7	[illegible]							[illegible]	[illegible]
NE	[illegible]	[illegible]	[illegible]	.3	.1							[illegible]	[illegible]
ENE	.	1.1	[illegible]	.3	.1							[illegible]	[illegible]
E	.	1.1	[illegible]	.3	[illegible]	[illegible]						[illegible]	[illegible]
ESE	.	.7	.4	.1		[illegible]						[illegible]	[illegible]
SE	.	[illegible]	.3	.1	[illegible]							[illegible]	[illegible]
SSE	[illegible]	[illegible]	[illegible]	[illegible]	.2	.1		[illegible]	[illegible]			.1	7.5
S	[illegible]	[illegible]	[illegible]	7.1	1.5	.5	.1	.1				[illegible]	[illegible]
SSW	1.	2.4	4.7	[illegible]	.9	.1	[illegible]	[illegible]				[illegible]	[illegible]
SW	.7	[illegible]	.4	.4	.1							[illegible]	7.[illegible]
WSW	[illegible]	.7	.1	.1	[illegible]	[illegible]						[illegible]	[illegible]
W	.	.1	[illegible]	[illegible]								[illegible]	[illegible]
WNW	.	.1										[illegible]	[illegible]
NW	[illegible]	[illegible]	.1	[illegible]								[illegible]	[illegible]
NNW	1.	1.[illegible]	[illegible]	.1	[illegible]							[illegible]	[illegible]
VARBL	[illegible]	[illegible]										[illegible]	[illegible]
CALM												[illegible]	
	[illegible]	[illegible]	[illegible]	[illegible]	3.2	.3	.2	.1	[illegible]			[illegible]	[illegible]

TOTAL NUMBER OF OBSERVATIONS [illegible]

USAFETAC FORM JUL 64 0-9-5 (OL A) PREVIOUS EDITIONS OF THIS FORM ARE OBSOLETE

[illegible] CLIMATOLOGY BRANCH
USAFETAC
[illegible] WEATHER SERVICE/MAC

SURFACE WINDS

PERCENTAGE FREQUENCY OF WIND DIRECTION AND SPEED (FROM HOURLY OBSERVATIONS)

STATION: [illegible] STATION NAME: [illegible] YEARS: 77-[illegible] MONTH: [illegible]

CLASS: ALL WEATHER HOURS (LST): [illegible]

CONDITION: [illegible]

SPEED (KNTS) DIR	1 - 3	4 - 6	7 - 10	11 - 16	17 - 21	22 - 27	28 - 33	34 - 40	41 - 47	48 - 55	≥56	%	MEAN WIND SPEED
N	[illegible]	[illegible]	[illegible]	[illegible]	[illegible]							[illegible]	[illegible]
NNE	[illegible]	[illegible]	[illegible]	[illegible]								[illegible]	[illegible]
NE	[illegible]	[illegible]	[illegible]									[illegible]	[illegible]
ENE	[illegible]	[illegible]	[illegible]									[illegible]	[illegible]
E	[illegible]	[illegible]										[illegible]	[illegible]
ESE	[illegible]	[illegible]										[illegible]	[illegible]
SE	[illegible]		[illegible]									[illegible]	[illegible]
SSE	[illegible]	[illegible]										[illegible]	[illegible]
S	[illegible]	[illegible]	[illegible]	[illegible]	[illegible]	[illegible]						[illegible]	[illegible]
SSW	[illegible]	[illegible]	[illegible]	[illegible]	[illegible]							[illegible]	[illegible]
SW	[illegible]	[illegible]										[illegible]	[illegible]
WSW	[illegible]											[illegible]	[illegible]
W	[illegible]											[illegible]	[illegible]
WNW	[illegible]	[illegible]										[illegible]	[illegible]
NW	[illegible]	[illegible]	[illegible]									[illegible]	[illegible]
NNW	[illegible]	[illegible]	[illegible]	[illegible]	[illegible]	[illegible]						[illegible]	[illegible]
VARBL	[illegible]	[illegible]										[illegible]	[illegible]
CALM	[illegible]											[illegible]	
	[illegible]	[illegible]	[illegible]	[illegible]	[illegible]	[illegible]						[illegible]	[illegible]

TOTAL NUMBER OF OBSERVATIONS [illegible]

AD-A159 684 ATSUGI NAS JAPAN LIMITED SURFACE OBSERVATIONS CLIMATIC SUMMARY (LISOCS) PART A C-F(U) AIR FORCE ENVIRONMENTAL TECHNICAL APPLICATIONS CENTER SCOTT A.. FEB 85 2/5

UNCLASSIFIED USAFETAC/DS-85/006 F/G 4/2 NL


1·0
2·8
2·5
3·15
2·2
3·5
1·1
2·0
4·0
4·5
1·8
1·25
1·4
1·6

GLOBAL CLIMATOLOGY BRANCH
USAFETAC
AIR WEATHER SERVICE/MAC

SURFACE WINDS

PERCENTAGE FREQUENCY OF WIND DIRECTION AND SPEED (FROM HOURLY OBSERVATIONS)

47927 — STATION
ATSUGI NAS JAPAN — STATION NAME
74-[illegible] — YEARS
[illegible] — MONTH
ALL WEATHER — CLASS
[illegible] — HOURS (LST)
CONDITION

SPEED (KNTS) DIR.	1 - 3	4 - 6	7 - 10	11 - 16	17 - 21	22 - 27	28 - 33	34 - 40	41 - 47	48 - 55	≥56	%	MEAN WIND SPEED
N	[illegible].1	21.[illegible]	13.7	[illegible]	.3							[illegible]	[illegible]
NNE	1.[illegible]	4.[illegible]	1.[illegible]	.4								[illegible].7	[illegible].3
NE	1.[illegible]	1.3	.[illegible]	.1	.3							[illegible]	[illegible]
ENE	.1	.3										[illegible]	[illegible].7
E	.4	.7										[illegible]	[illegible].4
ESE		.1										.1	[illegible]
SE	.[illegible]											[illegible]	[illegible]
SSE	.[illegible]	.1	.[illegible]									[illegible]	[illegible].4
S	1.1	1.[illegible]	1.[illegible]	1.[illegible]		.3						[illegible]	[illegible]
SSW	.[illegible]	1.[illegible]	1.[illegible]	1.[illegible]	.3							[illegible]	[illegible]
SW	.[illegible]	.[illegible]	.7	.7								1.[illegible]	[illegible]
WSW	.[illegible]	.[illegible]										[illegible]	[illegible].7
W	.[illegible]	.1	.[illegible]									[illegible]	[illegible]
WNW	1.[illegible]	.1										1.[illegible]	[illegible]
NW	.[illegible]	.5	.1	.1								[illegible]	[illegible].3
NNW	[illegible].4	4.2	4.[illegible]	1.5	.4							1.[illegible]	[illegible]
VARBL	.4											[illegible]	[illegible]
CALM												[illegible]	
	[illegible]	36.8	24.4	7.7	1.1	.3						[illegible]	[illegible]

TOTAL NUMBER OF OBSERVATIONS [illegible]

USAFETAC FORM 0-8-5 (OL A) JUL 64 PREVIOUS EDITIONS OF THIS FORM ARE OBSOLETE

GLOBAL CLIMATOLOGY BRANCH
USAFETAC
AIR WEATHER SERVICE/MAC

SURFACE WINDS

PERCENTAGE FREQUENCY OF WIND DIRECTION AND SPEED (FROM HOURLY OBSERVATIONS)

47679 (STATION) ATSUGI NAS JAPAN (STATION NAME) 74-83 (YEARS) [illegible] (MONTH)

ALL WEATHER (CLASS) [illegible]-0600 (HOURS (L.S.T.))

(CONDITION)

SPEED (KNTS) DIR.	1 - 3	4 - 6	7 - 10	11 - 16	17 - 21	22 - 27	28 - 33	34 - 40	41 - 47	48 - 55	≥56	%	MEAN WIND SPEED
N	[illegible]	18.8	17.4	5.3	.8							[illegible]	6.[illegible]
NNE	3.4	5.2	4.3	1.2								14.[illegible]	[illegible]
NE	.3	1.6	.7	.2								2.3	5.4
ENE	.7	.2	.3	.1								.1	6.1
E	.6	.1	.3	.1								1.[illegible]	4.7
ESE	.[illegible]			.1								.[illegible]	4.4
SE	.1	.1										.[illegible]	4.[illegible]
SSE	.3	.3	.1	.2								.[illegible]	6.7
S	.6	.9	1.2	.9	.2	.5						4.3	9.7
SSW	.3	1.1	1.3	1.1	.2	.1						4.[illegible]	7.[illegible]
SW	.3	.5	.1									.5	4.4
WSW	.5	.3										.3	4.3
W	.9	.2	.1									1.1	3.3
WNW	.3											.3	1.3
NW	.5	1.3	.1									1.[illegible]	4.1
NNW	1.7	3.4	3.4	1.2	.3							10.5	6.9
VARBL	1.5											1.5	2.3
CALM												.7	
	18.3	33.7	29.5	10.3	1.6	.6						1[illegible]	6.[illegible]

TOTAL NUMBER OF OBSERVATIONS [illegible]

USAFETAC FORM JUL 64 0-8-5 (OL A) PREVIOUS EDITIONS OF THIS FORM ARE OBSOLETE

GLOBAL CLIMATOLOGY BRANCH
USAFETAC
AIR WEATHER SERVICE/MAC

SURFACE WINDS

PERCENTAGE FREQUENCY OF WIND DIRECTION AND SPEED (FROM HOURLY OBSERVATIONS)

STATION	STATION NAME	YEARS	MONTH
47679	RTSUCI NAS JAPAN	74-83	[illegible]

CLASS: ALL WEATHER

HOURS (LST): [illegible]-1[illegible]

CONDITION:

SPEED (KNTS) DIR.	1 - 3	4 - 6	7 - 10	11 - 16	17 - 21	22 - 27	28 - 33	34 - 40	41 - 47	48 - 55	≥56	%	MEAN WIND SPEED
N	[illegible]	[illegible].1	12.2	[illegible].1	1.[illegible]							[illegible]	8.2
NNE	1.[illegible]	[illegible].4	8.[illegible]	[illegible].3	.3							1[illegible].4	[illegible]
NE	.	[illegible].7	[illegible].7	1.4								[illegible]	7.3
ENE	.[illegible]	1.6	1.[illegible]	.6								3.[illegible]	7.[illegible]
E	.[illegible]	.9	.1	.[illegible]	.1							[illegible]	[illegible].1
ESE	.[illegible]	.2	.1									.[illegible]	4.2
SE	.[illegible]	.5										.	[illegible].3
SSE	.[illegible]	.9	.[illegible]									1.	4.[illegible]
S	1.[illegible]	3.1	2.6	2.4	.6	.2						1[illegible].4	[illegible].5
SSW	.[illegible]	.[illegible]	2.[illegible]	3.6	1.9	.2						7.6	1[illegible].5
SW	.[illegible]	.7	.[illegible]	.3	.1							1.[illegible]	7.2
WSW	.1	.1		.1								.3	[illegible]
W	.[illegible]	.1										.	2.[illegible]
WNW													
NW	.[illegible]	.1	.1									.[illegible]	4.8
NNW	.[illegible]	1.[illegible]	2.[illegible]	2.[illegible]	.3							6.[illegible]	8.9
VARBL	4.	.6										4.5	2.9
CALM												[illegible]	
	14.1	27.7	32.[illegible]	19.[illegible]	4.4	.5						1[illegible]	7.8

TOTAL NUMBER OF OBSERVATIONS [illegible]

USAFETAC FORM JUL 64 0 8 5 (OL A) PREVIOUS EDITIONS OF THIS FORM ARE OBSOLETE

AIR WEATHER SERVICE (MAC)

SURFACE WINDS

PERCENTAGE FREQUENCY OF WIND DIRECTION AND SPEED (FROM HOURLY OBSERVATIONS)

STATION	STATION NAME	YEARS	MONTH
12852	ATSUGI NAS JAPAN	74-83	SEP

CLASS: ALL WEATHER

HOURS (L S T.): 1 2-1420

CONDITION:

SPEED (KNTS) DIR.	1 - 3	4 - 6	7 - 10	11 - 16	17 - 21	22 - 27	28 - 33	34 - 40	41 - 47	48 - 55	≥56	%	MEAN WIND SPEED
N	1.0	4.4	3.7	4.3	1.2	.1						2.4	8.2
NNE	.1	3.0	4.3	2.1	.2	.1						11.0	8.0
NE	1.1	7.4	3.1	.7								3.5	6.4
ENE	.1	2.5	1.3	.6								3.7	8.2
E	1.0	2.5	1.6									.1	3.8
ESE	.1	1.4	.3									.2	5.4
SE	.1	.3	.3									1.0	3.6
SSE	.1	1.3	.7		.1							2.0	8.0
S	.1	3.5	5.1	7.3	1.6	.2						18.5	12.4
SSW	.1	1.1	3.5	3.6	1.6	.5						10.0	12.3
SW	.1	.3	.3	.7	.2							2.7	9.2
WSW		.2	.1									.3	5.7
W	.1											.1	1.5
WNW	.1	.2										.1	3.5
NW	.1	.3	.1									.5	4.5
NNW	.4	.6	1.3	2.3	.2							4.9	9.9
VARBL	.3	1.1										3.7	2.8
CALM												.2	
	17.3	27.4	31.5	22.1	5.2	1.2						100.0	8.0

TOTAL NUMBER OF OBSERVATIONS 671

USAFETAC FORM JUL 64 0 8 5 (OL A) PREVIOUS EDITIONS OF THIS FORM ARE OBSOLETE

LOCAL CLIMATOLOGY BRANCH
USAFETAC
AIR WEATHER SERVICE/MAC

SURFACE WINDS

PERCENTAGE FREQUENCY OF WIND DIRECTION AND SPEED (FROM HOURLY OBSERVATIONS)

STATION	STATION NAME	YEARS	MONTH
476790	ATSUGI NAS JAPAN	74-83	FEB

CLASS: ALL WEATHER

HOURS (L S T): 1200-1700

CONDITION:

SPEED (KNTS) DIR.	1 - 3	4 - 6	7 - 10	11 - 16	17 - 21	22 - 27	28 - 33	34 - 40	41 - 47	48 - 55	≥56	%	MEAN WIND SPEED
N	.7	4.7	9.9	7.8	.5							1[illegible].7	[illegible].5
NNE	.7	1.5	3.7	1.2	.7	.2						6.[illegible]	6.0
NE	.5	.9	2.7	.6								4.7	7.5
ENE	.7	1.5	3.7	.7								[illegible].3	7.5
E	1.1	2.3	3.8	.6								[illegible]	7.[illegible]
ESE	.7	1.7	2.4	.3								4.[illegible]	7.1
SE	.7	1.2	.8									3.[illegible]	5.4
SSE	.7	.6	.2	.1								1.[illegible]	4.9
S	1.4	3.3	8.5	8.4	.9	.1						22.5	7.5
SSW	.7	1.7	5.3	5.1	1.2	.5	.2					14.9	10.9
SW	.7	1.2	.5	.1								2.5	[illegible].6
WSW	.5		.7	.1								.7	7.2
W	.1	.1		.1								.3	6.3
WNW	.7	.1										.	2.7
NW	.5	.2	.2	.1								.	6.1
NNW		1.6	1.1	.8								3.[illegible]	7.[illegible]
VARBL	1.[illegible]	.6										1.[illegible]	[illegible]
CALM												1.[illegible]	
	8.9	22.7	43.9	21.7	2.9	.3	.2					1[illegible].[illegible]	[illegible].4

TOTAL NUMBER OF OBSERVATIONS [illegible]

USAFETAC FORM JUL 64 0-8-5 (OL A) PREVIOUS EDITIONS OF THIS FORM ARE OBSOLETE

[illegible] CLIMATOLOGY BRANCH
USAFETAC
[illegible] WEATHER SERVICE/MAC

SURFACE WINDS

PERCENTAGE FREQUENCY OF WIND DIRECTION AND SPEED (FROM HOURLY OBSERVATIONS)

[illegible] (STATION) ATSUGI NAS JAPAN (STATION NAME) 74-83 (YEARS) [illegible] (MONTH)

ALL WEATHER (CLASS) [illegible] (HOURS (L S T))

(CONDITION)

SPEED (KNTS) DIR.	1 - 3	4 - 6	7 - 10	11 - 16	17 - 21	22 - 27	28 - 33	34 - 40	41 - 47	48 - 55	≥56	%	MEAN WIND SPEED
N	1.2	5.[illegible]	6.4	1.9	.1		.1					15.7	7.3
NNE	1.2	3.5	3.2	.7	.1							[illegible]	6.5
NE	1.1	1.2	1.4	.5	.1							[illegible]	6.2
ENE	.[illegible]	2.3	1.7	.1								4.[illegible]	5.0
E	1.2	4.1	1.[illegible]	.3								7.[illegible]	5.6
ESE	1.1	1.[illegible]	.7									[illegible]	4.[illegible]
SE	1.2	.2	.2									2.4	3.6
SSE	.7	1.5	.2	.2				.2				3.5	[illegible]
S	2.3	7.2	6.1	2.5	.1							1[illegible].9	7.[illegible]
SSW	1.[illegible]	3.6	3.5	3.1	.3							1[illegible].3	7.[illegible]
SW	.7	1.2	.5	.5								2.[illegible]	5.9
WSW	.[illegible]	.7	.2									1.[illegible]	5.5
W	.[illegible]	.2										.[illegible]	2.5
WNW	1.[illegible]		.1									.1	3.0
NW		.[illegible]	.1									.[illegible]	5.8
NNW	.2	1.4	2.5	1.5								[illegible]	8.1
VARBL	1.[illegible]											1.[illegible]	1.[illegible]
CALM												[illegible]	
	17.[illegible]	36.2	29.2	11.2	.5		.1	.2				[illegible]	6.3

TOTAL NUMBER OF OBSERVATIONS [illegible]

USAFETAC FORM JUL 64 0-8-5 (OL A) PREVIOUS EDITIONS OF THIS FORM ARE OBSOLETE

[illegible] CLIMATOLOGY BRANCH
[illegible] TAC
[illegible] WEATHER SERVICE/MAC

SURFACE WINDS

PERCENTAGE FREQUENCY OF WIND DIRECTION AND SPEED (FROM HOURLY OBSERVATIONS)

[illegible] (STATION) ATSUGI NAS JAPAN (STATION NAME) 74-83 (YEARS) [illegible] (MONTH)

ALL WEATHER (CLASS) [illegible] (HOURS (L.S.T.))

(CONDITION)

SPEED (KNTS) DIR.	1 - 3	4 - 6	7 - 10	11 - 16	17 - 21	22 - 27	28 - 33	34 - 40	41 - 47	48 - 55	≥56	%	MEAN WIND SPEED
N	4.7	10.7	11.[illegible]	3.2	.3							[illegible]	[illegible]
NNE	.	4.[illegible]	1.9	.6								.2	5.[illegible]
NE	1.[illegible]	1.7	.7	.1								[illegible]	4.5
ENE	.4	1.[illegible]	.2									1.	4.1
E	1.	.[illegible]	.1									[illegible]	3.[illegible]
ESE	.7	1.[illegible]	.3									[illegible]	4.4
SE	1.[illegible]	.7										[illegible]	3.1
SSE	.[illegible]	1.3			.1				.1			[illegible]	[illegible]
S	1.[illegible]	5.1	1.9	1.4	.4	.4						[illegible]	7.3
SSW	1.1	1.[illegible]	3.3	1.7								7.	7.5
SW	1.[illegible]	.7	.7	.1								[illegible]	[illegible]
WSW	.[illegible]	.[illegible]	.1									1.	4.[illegible]
W	.	.4										1.	[illegible].3
WNW	1.[illegible]	.1										[illegible]	[illegible].4
NW	1.4	.7	.3									[illegible]	[illegible]
NNW	1.[illegible]	2.6	2.5	.7	.3							.	6.[illegible]
VARBL	1.4											1.4	[illegible]
CALM												[illegible]	
	22.1	34.1	27.[illegible]	7.8	1.1	.4			.1			[illegible]	[illegible]

TOTAL NUMBER OF OBSERVATIONS 71

USAFETAC FORM JUL 64 0 8 5 (OL A) PREVIOUS EDITIONS OF THIS FORM ARE OBSOLETE

[illegible] CLIMATOLOGY BRANCH
USAFETAC
[illegible] WEATHER SERVICE/MAC

SURFACE WINDS

PERCENTAGE FREQUENCY OF WIND DIRECTION AND SPEED (FROM HOURLY OBSERVATIONS)

[illegible] ATSUGI NAS JAPAN [illegible]
STATION STATION NAME YEARS MONTH

ALL WEATHER
CLASS

ALL
HOURS (L S T)

CONDITION

SPEED (KNTS) DIR.	1 - 3	4 - 6	7 - 10	11 - 16	17 - 21	22 - 27	28 - 33	34 - 40	41 - 47	48 - 55	≥56	%	MEAN WIND SPEED
N	[illegible]	11.[illegible]	11.4	4.1	[illegible]	[illegible]	[illegible]					[illegible]	[illegible]
NNE	1.[illegible]	4.[illegible]	[illegible]	1.[illegible]	.1	[illegible]						11.1	[illegible]
NE	1.[illegible]	1.[illegible]	1.[illegible]	.5	[illegible]							[illegible]	[illegible]
ENE	.[illegible]	1.[illegible]	1.1	.[illegible]								.[illegible]	[illegible]
E	.[illegible]	1.[illegible]	1.[illegible]	.[illegible]	[illegible]							[illegible]	[illegible]
ESE	.[illegible]	.[illegible]	.[illegible]	.1								1.[illegible]	[illegible]
SE	.[illegible]	.[illegible]	.[illegible]									[illegible]	4.[illegible]
SSE	.[illegible]	.[illegible]	.[illegible]	.1	[illegible]			[illegible]	[illegible]			1.[illegible]	[illegible]
S	1.[illegible]	[illegible]	[illegible]	[illegible]	.6	[illegible]						[illegible]	[illegible]
SSW	.[illegible]	1.[illegible]	[illegible]	2.4	[illegible]	[illegible]	[illegible]					[illegible]	[illegible]
SW	.[illegible]	.[illegible]	.[illegible]	.3	.[illegible]							.[illegible]	[illegible]
WSW	.[illegible]	.[illegible]	.1	.[illegible]								.[illegible]	[illegible]
W	.[illegible]	.[illegible]	.[illegible]	.[illegible]								.[illegible]	[illegible]
WNW	.[illegible]	.1	.[illegible]									.[illegible]	[illegible]
NW	.[illegible]	.4	.[illegible]	.[illegible]								.1	[illegible]
NNW	1.1	[illegible]	[illegible]	1.4	[illegible]	[illegible]						[illegible]	7.0
VARBL	1.[illegible]	.[illegible]										.[illegible]	[illegible]
CALM	[illegible]											.[illegible]	
	1[illegible].7	[illegible].7	[illegible]	1[illegible].9	7.4	.5	[illegible]	[illegible]	.			[illegible]	[illegible]

TOTAL NUMBER OF OBSERVATIONS [illegible]

USAFETAC FORM [illegible] 0-4510L A [illegible]

[illegible] CLIMATOLOGY BRANCH
[illegible]
[illegible] SERVICE/MAC

SURFACE WINDS

PERCENTAGE FREQUENCY OF WIND DIRECTION AND SPEED (FROM HOURLY OBSERVATIONS)

[illegible] ATSUGI NAF JAPAN — 78-[illegible] — [illegible]

STATION — STATION NAME — YEARS — MONTH

ALL WEATHER — [illegible]

CLASS — HOURS (L S T)

CONDITION

SPEED (KNTS) DIR.	1 - 3	4 - 6	7 - 10	11 - 16	17 - 21	22 - 27	28 - 33	34 - 40	41 - 47	48 - 55	≥56	%	MEAN WIND SPEED
N	[illegible]	25.[illegible]	17.[illegible]	3.1	.1	.4						1.[illegible]	[illegible]
NNE	[illegible]	4.[illegible]	3.4	1.4			.1					1.[illegible]	[illegible]
NE	.1	[illegible]	.3	.5								[illegible]	7.7
ENE	.4											[illegible]	1.5
E	[illegible]											[illegible]	2.[illegible]
ESE	.1											[illegible]	[illegible]
SE	.4											[illegible]	[illegible]
SSE	.1	.7										[illegible]	3.7
S	.4	.3	.3	.7	.1		.1					1.[illegible]	1[illegible].4
SSW	.5	1.[illegible]	.5		.3							.3	6.[illegible]
SW			.3	.3	.7	.3						[illegible]	14.5
WSW	.4	.1		.1								.7	[illegible]
W	.1											[illegible]	[illegible]
WNW	1.[illegible]	.1										1.[illegible]	[illegible].5
NW	1.2	1.[illegible]	.4	.3								[illegible]	[illegible]
NNW	[illegible]	5.[illegible]	4.[illegible]	1.1	.1							1[illegible]	5.9
VARBL	1.1	.1										1.[illegible]	[illegible]
CALM	[illegible]											4.[illegible]	
	21.[illegible]	4[illegible].[illegible]	23.[illegible]	7.5	1.4	.7	.3					1[illegible].[illegible]	[illegible]

TOTAL NUMBER OF OBSERVATIONS [illegible]

USAFETAC FORM 0 8 5 (OL A) JUL 64 PREVIOUS EDITIONS OF THIS FORM ARE OBSOLETE

[illegible]

SURFACE WINDS

PERCENTAGE FREQUENCY OF WIND DIRECTION AND SPEED (FROM HOURLY OBSERVATIONS)

[illegible] STATION | [illegible] STATION NAME | [illegible] YEARS | [illegible] MONTH

ALL WEATHER CLASS | [illegible] HOURS (LST)

CONDITION

SPEED (KNTS) DIR	1 - 3	4 - 6	7 - 10	11 - 16	17 - 21	22 - 27	28 - 33	34 - 40	41 - 47	48 - 55	≥56	%	MEAN WIND SPEED
N	[illegible]	[illegible]	[illegible]	[illegible]	[illegible]	[illegible]						[illegible]	[illegible]
NNE	[illegible]	[illegible]	[illegible]	[illegible]								[illegible]	[illegible]
NE	[illegible]	[illegible]	[illegible]	[illegible]								[illegible]	[illegible]
ENE	[illegible]	[illegible]	[illegible]									[illegible]	[illegible]
E	[illegible]	[illegible]										[illegible]	[illegible]
ESE													
SE	[illegible]											[illegible]	[illegible]
SSE													
S	[illegible]	[illegible]	[illegible]	[illegible]		[illegible]	[illegible]					[illegible]	[illegible]
SSW	[illegible]	[illegible]	[illegible]	[illegible]	[illegible]	[illegible]						[illegible]	[illegible]
SW	[illegible]	[illegible]	[illegible]	[illegible]	[illegible]							[illegible]	[illegible]
WSW	[illegible]	[illegible]		[illegible]	[illegible]							[illegible]	[illegible]
W	[illegible]	[illegible]										[illegible]	[illegible]
WNW	[illegible]	[illegible]	[illegible]									[illegible]	[illegible]
NW	[illegible]	[illegible]	[illegible]	[illegible]								[illegible]	[illegible]
NNW	[illegible]	[illegible]	[illegible]	[illegible]		[illegible]						[illegible]	[illegible]
VARBL	[illegible]	[illegible]										[illegible]	[illegible]
CALM												[illegible]	
	[illegible]	[illegible]	[illegible]	[illegible]	[illegible]	[illegible]	[illegible]					[illegible]	[illegible]

TOTAL NUMBER OF OBSERVATIONS [illegible]

USAFETAC FORM JUL 64 0-8-5 (OL A) PREVIOUS EDITIONS OF THIS FORM ARE OBSOLETE

[illegible] CLIMATOLOGY BRANCH
[illegible]
[illegible] SERVICE/MAC

SURFACE WINDS

PERCENTAGE FREQUENCY OF WIND DIRECTION AND SPEED (FROM HOURLY OBSERVATIONS)

[illegible] ATSUGI NAS JAPAN [illegible]
STATION STATION NAME YEARS MONTH

ALL WEATHER
CLASS HOURS (LST)

CONDITION

SPEED (KNTS) DIR	1 - 3	4 - 6	7 - 10	11 - 16	17 - 21	22 - 27	28 - 33	34 - 40	41 - 47	48 - 55	≥56	%	MEAN WIND SPEED
N	[illegible]	[illegible]	[illegible]	[illegible]	[illegible]	[illegible]						[illegible]	[illegible]
NNE	[illegible]	[illegible]	[illegible]	[illegible]	[illegible]							[illegible]	[illegible]
NE	[illegible]	[illegible]	[illegible]	[illegible]								[illegible]	[illegible]
ENE	[illegible]	[illegible]	[illegible]									[illegible]	[illegible]
E	[illegible]		[illegible]									[illegible]	[illegible]
ESE		[illegible]										[illegible]	[illegible]
SE													
SSE	[illegible]											[illegible]	[illegible]
S	[illegible]	[illegible]		[illegible]	[illegible]							[illegible]	[illegible]
SSW	[illegible]	[illegible]	[illegible]	[illegible]								[illegible]	[illegible]
SW		[illegible]	[illegible]	[illegible]								[illegible]	[illegible]
WSW	[illegible]			[illegible]								[illegible]	[illegible]
W	[illegible]			[illegible]								[illegible]	[illegible]
WNW	[illegible]											[illegible]	[illegible]
NW	[illegible]	[illegible]	[illegible]	[illegible]								[illegible]	[illegible]
NNW	[illegible]	[illegible]	[illegible]	[illegible]	[illegible]							[illegible]	[illegible]
VARBL	[illegible]											[illegible]	[illegible]
CALM												[illegible]	
	[illegible]	[illegible]	[illegible]	[illegible]	[illegible]	[illegible]						[illegible]	[illegible]

TOTAL NUMBER OF OBSERVATIONS [illegible]

[illegible] FORM [illegible] OL A PREVIOUS EDITIONS OF THIS FORM ARE OBSOLETE

SURFACE WINDS

PERCENTAGE FREQUENCY OF WIND
DIRECTION AND SPEED
(FROM HOURLY OBSERVATIONS)

STATION | STATION NAME | YEARS | MONTH

ALL WEATHER
CLASS | HOURS (LST)

CONDITION

SPEED KNTS. DIR	1 - 3	4 - 6	7 - 10	11 - 16	17 - 21	22 - 27	28 - 33	34 - 40	41 - 47	48 - 55	≥56	%	MEAN WIND SPEED
N													
NNE													
NE													
ENE													
E													
ESE													
SE													
SSE													
S													
SSW													
SW													
WSW													
W													
WNW													
NW													
NNW													
VARBL													
CALM													
#													

TOTAL NUMBER OF OBSERVATIONS

AFETAC FORM 0-4-5 (OL A) PREVIOUS EDITIONS OF THIS FORM ARE OBSOLETE

SURFACE WINDS

PERCENTAGE FREQUENCY OF WIND
DIRECTION AND SPEED
(FROM HOURLY OBSERVATIONS)

STATION _____ STATION NAME _____ YEARS _____ MONTH _____

CLASS _____ HOURS (LST) _____

CONDITION _____

SPEED KNTS DIR	1 - 3	4 - 6	7 - 10	11 - 16	17 - 21	22 - 27	28 - 33	34 - 40	41 - 47	48 - 55	≥56	%	MEAN WIND SPEED
N													
NNE													
NE													
ENE													
E													
ESE													
SE													
SSE													
S													
SSW													
SW													
WSW													
W													
WNW													
NW													
NNW													
VARBL													
CALM													

TOTAL NUMBER OF OBSERVATIONS _____

USAFETAC FORM 0-8-5 OL A PREVIOUS EDITIONS OF THIS FORM ARE OBSOLETE

SURFACE WINDS

PERCENTAGE FREQUENCY OF WIND DIRECTION AND SPEED (FROM HOURLY OBSERVATIONS)

STATION [illegible] STATION NAME [illegible] YEARS [illegible] MONTH

ALL WEATHER CLASS [illegible] HOURS LST

CONDITION

SPEED (KNTS) DIR	1 - 3	4 - 6	7 - 10	11 - 16	17 - 21	22 - 27	28 - 33	34 - 40	41 - 47	48 - 55	≥56	%	MEAN WIND SPEED
N	[illegible]	[illegible]	[illegible]	[illegible]	[illegible]	[illegible]						[illegible]	[illegible]
NNE	[illegible]	[illegible]	[illegible]	[illegible]	[illegible]							[illegible]	[illegible]
NE	[illegible]	[illegible]	[illegible]	[illegible]								[illegible]	[illegible]
ENE	[illegible]	[illegible]	[illegible]									[illegible]	[illegible]
E	[illegible]	[illegible]	[illegible]									[illegible]	[illegible]
ESE													
SE	[illegible]											[illegible]	[illegible]
SSE	[illegible]	[illegible]										[illegible]	[illegible]
S	[illegible]	[illegible]	[illegible]	[illegible]	[illegible]							[illegible]	[illegible]
SSW	[illegible]	[illegible]	[illegible]	[illegible]								[illegible]	[illegible]
SW	[illegible]	[illegible]	[illegible]	[illegible]								[illegible]	[illegible]
WSW	[illegible]	[illegible]	[illegible]	[illegible]								[illegible]	[illegible]
W	[illegible]	[illegible]		[illegible]								[illegible]	[illegible]
WNW	[illegible]	[illegible]	[illegible]									[illegible]	[illegible]
NW	[illegible]	[illegible]	[illegible]	[illegible]								[illegible]	[illegible]
NNW	[illegible]	[illegible]	[illegible]	[illegible]								[illegible]	[illegible]
VARBL	[illegible]	[illegible]										[illegible]	[illegible]
CALM												[illegible]	
	[illegible]	[illegible]	[illegible]	[illegible]	[illegible]	[illegible]						[illegible]	[illegible]

TOTAL NUMBER OF OBSERVATIONS [illegible]

USAFETAC FORM [illegible] 64 PREVIOUS EDITIONS OF THIS FORM ARE OBSOLETE

[illegible] CLIMATOLOGY BRANCH
[illegible]
[illegible] WEATHER SERVICE/MAC

SURFACE WINDS

PERCENTAGE FREQUENCY OF WIND DIRECTION AND SPEED (FROM HOURLY OBSERVATIONS)

[illegible] (STATION) ATSUGI [illegible] JAPAN (STATION NAME) [illegible] (YEARS) [illegible] (MONTH)

ALL WEATHER (CLASS) [illegible] (HOURS (LST))

(CONDITION)

SPEED (KNTS) DIR.	1 - 3	4 - 6	7 - 10	11 - 16	17 - 21	22 - 27	28 - 33	34 - 40	41 - 47	48 - 55	≥56	%	MEAN WIND SPEED
N	.5	1.2	1.3	4.6	.9							[illegible]	[illegible]
NNE	.1	4.3	3.5	1.2	.1							[illegible]	[illegible]
NE	.3	1.	1.1	.7								[illegible]	[illegible]
ENE	.1	1.3	.1	.1								[illegible]	[illegible]
E	.3	1.[illegible]	.[illegible]									.1	[illegible]
ESE	.[illegible]	.7										[illegible]	[illegible]
SE	.3	.4										.	[illegible]
SSE	.3	.1	.1	.1								[illegible]	[illegible]
S	.4	.6	1.3	.3	.4							[illegible]	[illegible]
SSW	.3	1.1	.3	1.3								[illegible]	[illegible]
SW	.3	.3	.5	.8	.2							.	[illegible]
WSW	.3	.4	.3	.3								[illegible]	[illegible]
W	.3		.1	.1								.	[illegible]
WNW	.	.3										[illegible]	[illegible]
NW	1.	.3	.5	.3								[illegible]	[illegible]
NNW	.5	4.3	2.3	1.5								[illegible]	[illegible]
VARBL	1.	.3										.	[illegible]
CALM												.	
	22.1	35.4	21.5	12.4	1.7							[illegible]	[illegible]

TOTAL NUMBER OF OBSERVATIONS [illegible]

USAFETAC FORM 0-8-5 (OL A) PREVIOUS EDITIONS OF THIS FORM ARE OBSOLETE

GLOBAL CLIMATOLOGY BRANCH
USAFETAC
AIR WEATHER SERVICE/MAC

SURFACE WINDS

PERCENTAGE FREQUENCY OF WIND DIRECTION AND SPEED (FROM HOURLY OBSERVATIONS)

47677 — STATION
ATSUGI NAS JAPAN — STATION NAME
74-8 — YEARS
AUG — MONTH

ALL WEATHER — CLASS
0-1/12 — HOURS (LST)

CONDITION

SPEED (KNTS) DIR.	1 - 3	4 - 6	7 - 10	11 - 16	17 - 21	22 - 27	28 - 33	34 - 40	41 - 47	48 - 55	≥56	%	MEAN WIND SPEED
N	1.2	7.2	8.2	3.7	.2	.2						21.6	8.6
NNE	.1	4.5	5.4	2.9	.1	.1						13.0	8.2
NE	1.2	3.6	2.7	.7								8.2	6.3
ENE	2.1	2.0	1.4									5.5	5.5
E	1.2	3.4	1.6									6.2	4.7
ESE	1.2	1.7	.6									3.5	4.7
SE	1.2	1.3	.7									3.4	4.3
SSE	.1	1.5	.2									1.8	4.7
S	1.0	4.4	2.3	1.9	.1							11.0	7.1
SSW	.2	1.7	2.4	2.3	.3	.2						7.1	9.0
SW	.4	1.2	.2	1.1	.6							4.6	10.3
WSW	.4	.1	.4	.4	.1							1.5	6.7
W	.2	.1		.1								.4	5.4
WNW	.2	.1	.2									.5	5.5
NW			.1	.1	.1							.3	10.7
NNW	.1	.4	1.1	2.2	.1							3.9	10.7
VARBL	1.2	.4										1.6	4.5
CALM												4.5	
	15.2	32.3	29.5	15.3	1.2	.7						100.0	7.0

TOTAL NUMBER OF OBSERVATIONS 8[illegible]1

USAFETAC FORM 0-8-5 (OL A) JUL 64 PREVIOUS EDITIONS OF THIS FORM ARE OBSOLETE

GLOBAL CLIMATOLOGY BRANCH
USAFETAC
AIR WEATHER SERVICE/MAC

SURFACE WINDS

PERCENTAGE FREQUENCY OF WIND DIRECTION AND SPEED (FROM HOURLY OBSERVATIONS)

47679 — STATION
ATSUGI NAS JAPAN — STATION NAME
74-83 — YEARS
MAY — MONTH
ALL WEATHER — CLASS
1 00-1400 — HOURS (L S T)
CONDITION

SPEED (KNTS) DIR.	1 - 3	4 - 6	7 - 10	11 - 16	17 - 21	22 - 27	28 - 33	34 - 40	41 - 47	48 - 55	≥56	%	MEAN WIND SPEED
N	1.[illegible]	4.8	2.3	4.3	.9	.2						[illegible]	[illegible]
NNE	1.[illegible]	4.5	7.1	2.5	.4	.1						1[illegible]	[illegible]
NE	1.[illegible]	5.3	4.7	1.7								1[illegible]	[illegible]
ENE	1.1	2.5	2.[illegible]	.7								.2	[illegible]
E	.[illegible]	1.[illegible]	.2	.1								2.[illegible]	[illegible]
ESE	.3	1.9	.[illegible]									[illegible]	[illegible]
SE	1.[illegible]	1.5	.4									.[illegible]	4.[illegible]
SSE	.[illegible]	2.[illegible]	.6	.2								[illegible]	[illegible]
S	1.1	2.5	3.1	2.1	.2							.4	[illegible]
SSW	.2	1.1	2.1	2.6	.9	.2						[illegible]	1[illegible]
SW	.2	.4	.2	1.2	.3	.2						3.[illegible]	12.4
WSW	.3			.1	.1							.[illegible]	11.[illegible]
W	.1											.[illegible]	1.[illegible]
WNW													
NW		.1										.1	[illegible]
NNW	.[illegible]	.1	.2	1.8	.3							.4	11.1
VARBL	2.3	1.3										4.[illegible]	[illegible]
CALM												[illegible]	
	13.[illegible]	29.6	30.2	16.1	3.7	.9						1[illegible]	7.[illegible]

TOTAL NUMBER OF OBSERVATIONS [illegible]

USAFETAC FORM JUL 64 0 8 5 (OL A) PREVIOUS EDITIONS OF THIS FORM ARE OBSOLETE

[illegible] CLIMATOLOGY BRANCH
USAFETAC
AIR WEATHER SERVICE/MAC

SURFACE WINDS

PERCENTAGE FREQUENCY OF WIND DIRECTION AND SPEED (FROM HOURLY OBSERVATIONS)

[illegible] (STATION) HITSUJI [illegible] JAPAN (STATION NAME) [illegible] (YEARS) [illegible] (MONTH)

ALL WEATHER (CLASS) [illegible] (HOURS LST)

(CONDITION)

SPEED (KNTS) DIR	1 - 3	4 - 6	7 - 10	11 - 16	17 - 21	22 - 27	28 - 33	34 - 40	41 - 47	48 - 55	≥56	%	MEAN WIND SPEED
N	1.7	[illegible]	14.9	7.9	1.[illegible]	.1						[illegible]	[illegible]
NNE	[illegible]	[illegible].6	9.[illegible]	4.1	.0							[illegible].1	[illegible]
NE	[illegible]	4.6	1.[illegible]	.6								[illegible]	[illegible]
ENE	.[illegible]	[illegible].7	1.[illegible]	.1								[illegible]	[illegible]
E	.[illegible]	1.[illegible]	.1									[illegible]	[illegible]
ESE	.	.[illegible]										.	[illegible]
SE	.	.[illegible]										.	[illegible]
SSE	.[illegible]	1.[illegible]	.1									.	[illegible]
S	1.[illegible]	.8	1.1	.5	.2							.	[illegible]
SSW	.	.[illegible]	1.[illegible]	1.1	.6	.2						.	11.
SW	.1	.7	.6	.6		.1						.	[illegible]
WSW	.[illegible]		.1									.	[illegible]
W	.											.	[illegible]
WNW	.1											.	[illegible]
NW	.	.2										.	[illegible]
NNW	.[illegible]	1.[illegible]	[illegible].7	[illegible].4	.2							.	[illegible]
VARBL	[illegible].[illegible]	.1										.	[illegible]
CALM												.	
	15.[illegible]	[illegible].0	31.9	17.3	[illegible].0	.1						[illegible]	[illegible]

TOTAL NUMBER OF OBSERVATIONS [illegible]

USAFETAC FORM JUL 64 0 8-5 (OL A) PREVIOUS EDITIONS OF THIS FORM ARE OBSOLETE

[illegible] CLIMATOLOGY BRANCH
[illegible]
[illegible] WEATHER SERVICE/MAC

SURFACE WINDS

PERCENTAGE FREQUENCY OF WIND DIRECTION AND SPEED (FROM HOURLY OBSERVATIONS)

[illegible] (STATION) ATSUGI NAS JAPAN (STATION NAME) 74-8[illegible] (YEARS) [illegible] (MONTH)

ALL WEATHER (CLASS) [illegible] (HOURS (L S T))

(CONDITION)

SPEED (KNTS) DIR	1 - 3	4 - 6	7 - 10	11 - 16	17 - 21	22 - 27	28 - 33	34 - 40	41 - 47	48 - 55	≥56	%	MEAN WIND SPEED
N	[illegible]	21.3	13.2	4.3	.5							[illegible]	[illegible]
NNE	[illegible]	7.7	4.2	1.2	.5							[illegible]	[illegible]
NE	[illegible]	[illegible]	.6	.1								[illegible]	[illegible]
ENE	[illegible]	[illegible]										[illegible]	[illegible]
E	[illegible]	.1										[illegible]	[illegible]
ESE	[illegible]	.1										[illegible]	[illegible]
SE	[illegible]		[illegible]									[illegible]	[illegible]
SSE			[illegible]				.1					[illegible]	17.5
S	[illegible]	[illegible]	[illegible]	.3			.2					[illegible]	[illegible]
SSW	.1	[illegible]	[illegible]	.3								1.1	[illegible]
SW	[illegible]		[illegible]	.3								[illegible]	16.3
WSW		.1	[illegible]									[illegible]	[illegible]
W													
WNW	[illegible]	[illegible]										[illegible]	[illegible]
NW	1.	[illegible]	.1									[illegible]	[illegible]
NNW	1.	4.	[illegible]	1.6	.2							1.2	[illegible]
VARBL	[illegible]	[illegible]										[illegible]	[illegible]
CALM												[illegible]	
	27.1	37.[illegible]	24.1	[illegible].2	1.1		.3					[illegible]	5.7

TOTAL NUMBER OF OBSERVATIONS [illegible]

USAFETAC FORM JUL 64 0 8 5 (OL A) PREVIOUS EDITIONS OF THIS FORM ARE OBSOLETE

GLOBAL CLIMATOLOGY BRANCH
USAFETAC
2TH WEATHER SERVICE/MAC

SURFACE WINDS

PERCENTAGE FREQUENCY OF WIND DIRECTION AND SPEED (FROM HOURLY OBSERVATIONS)

47672 — STATION
ATSUGI NAS JAPAN — STATION NAME
74-[illegible] — YEARS
NOV — MONTH
ALL WEATHER — CLASS
[illegible] — HOURS (LST)
CONDITION

SPEED (KNTS) DIR.	1 - 3	4 - 6	7 - 10	11 - 16	17 - 21	22 - 27	28 - 33	34 - 40	41 - 47	48 - 55	≥56	%	MEAN WIND SPEED
N	[illegible]	23.[illegible]	12.7	[illegible]	.5	.1						[illegible]	[illegible]
NNE	[illegible]	6.[illegible]	[illegible].1	.7	.1							14.[illegible]	[illegible]
NE	.[illegible]	1.1	.[illegible]									[illegible]	[illegible]
ENE		.[illegible]	.1									.[illegible]	[illegible].7
E	.[illegible]	.1										.[illegible]	[illegible]
ESE		.1										.[illegible]	[illegible]
SE													
SSE	.[illegible]	.4										.[illegible]	[illegible].3
S		.1	.[illegible]	.5								.7	[illegible]
SSW	.[illegible]	.4	1.1	.1								1.	[illegible]
SW		.4	.5	.2								1.1	[illegible]
WSW			.[illegible]	.[illegible]								.	11.
W	.	.1										.[illegible]	[illegible]
WNW	.	.[illegible]										.[illegible]	[illegible]
NW	[illegible].1	1.1	.[illegible]	.1								.	4.7
NNW	[illegible].7	4.[illegible]	[illegible].[illegible]	1.[illegible]	.1							1.	[illegible]
VARBL	1.[illegible]											[illegible]	[illegible]
CALM												7.	
	[illegible]	39.9	[illegible]	7.7	.7	.1						[illegible]	[illegible]

TOTAL NUMBER OF OBSERVATIONS [illegible]

USAFETAC FORM JUL 64 0 8 5 (OL A) PREVIOUS EDITIONS OF THIS FORM ARE OBSOLETE

GLOBAL CLIMATOLOGY BRANCH
USAFETAC
AIR WEATHER SERVICE/MAC

SURFACE WINDS

PERCENTAGE FREQUENCY OF WIND DIRECTION AND SPEED (FROM HOURLY OBSERVATIONS)

STATION	STATION NAME	YEARS	MONTH
[illegible]	ATSUGI NAS JAPAN	76-8[illegible]	NOV

CLASS: ALL WEATHER

HOURS (L S T): [illegible]

CONDITION:

SPEED (KNTS) DIR.	1 - 3	4 - 6	7 - 10	11 - 16	17 - 21	22 - 27	28 - 33	34 - 40	41 - 47	48 - 55	≥56	%	MEAN WIND SPEED
N	12.[illegible]	21.5	15.[illegible]	2.[illegible]	.4							4.[illegible]	5.[illegible]
NNE	.1	5.5	2.5	1.3								11.1	[illegible]
NE	.7	1.1	.7									2.7	5.2
ENE	.4	.3	.1	.1								1.[illegible]	4.9
E	.1	.1	.1									.4	5.7
ESE	.1											.1	3.[illegible]
SE	.1											.1	1.[illegible]
SSE	.4		.7									.7	[illegible]
S	.[illegible]	1.3	.1	.4								2.[illegible]	8.[illegible]
SSW	.[illegible]	.4	.7	.6	.1	.1						2.4	7.8
SW	.[illegible]	.7	.6	.1								1.3	6.[illegible]
WSW	.1	.1	.1	.3	.1	.1						.[illegible]	11.4
W	.[illegible]	.1	.3	.3								1.1	6.1
WNW	.4	.1										.[illegible]	[illegible]
NW	1.1	1.1	.7									2.[illegible]	3.8
NNW	3.[illegible]	5.[illegible]	4.1	1.[illegible]	.1							1.[illegible]	5.6
VARBL	.7	.3										1.[illegible]	2.[illegible]
CALM												[illegible]	
	22.[illegible]	3[illegible].3	25.[illegible]	5.8	.6	.3						1[illegible].[illegible]	5.4

TOTAL NUMBER OF OBSERVATIONS [illegible]1.

USAFETAC FORM JUL 64 0-8 5 (OL A) PREVIOUS EDITIONS OF THIS FORM ARE OBSOLETE

GLOBAL CLIMATOLOGY BRANCH
USAFETAC
AIR WEATHER SERVICE/MAC

SURFACE WINDS

PERCENTAGE FREQUENCY OF WIND DIRECTION AND SPEED (FROM HOURLY OBSERVATIONS)

STATION	STATION NAME	YEARS	MONTH
[illegible]	ATSUGI NAS JAPAN	74-[illegible]	[illegible]

CLASS: ALL WEATHER

HOURS (L S T): ALL

CONDITION:

SPEED (KNTS) DIR	1 - 3	4 - 6	7 - 10	11 - 16	17 - 21	22 - 27	28 - 33	34 - 40	41 - 47	48 - 55	≥56	%	MEAN WIND SPEED
N	4.3	13.6	13.1	[illegible].1	.8	.2	.0					33.4	7.4
NNE	2.2	5.4	5.[illegible]	2.3	.3	.0	.0					1[illegible].4	7.2
NE	1.1	2.0	1.3	.3	.0							5.7	6.6
ENE	.2	1.[illegible]	.2	.2	.0							[illegible]	5.6
E	1.[illegible]	1.2	.4	.1								[illegible]	5.1
ESE	.	.6	.4									[illegible].2	[illegible].2
SE	.1	.4	.1	.[illegible]								.[illegible]	4.4
SSE	.4	.6	.2	.1		.0	.0					1.[illegible]	5.4
S	.2	1.5	1.7	.9	.2	.0	.0		.			.3	7.9
SSW	.2	1.2	1.2	1.1	.4	.1		.0				4.5	7.3
SW	.1	.7	.5	.4	.2	.1						2.4	[illegible]
WSW	.4	.3	.1	.2	.0	.0						1.1	[illegible]
W	.4	.1	.0	.0								.	[illegible]
WNW	.	.2	.0	.0								.	3.[illegible]
NW	.1	.7	.2	.1								.0	4.6
NNW	1.[illegible]	3.4	3.[illegible]	1.1	.1	.0						[illegible]	6.[illegible]
VARBL	2.2	.3										.3	2.4
CALM												[illegible].1	
	1[illegible].2	3[illegible].3	2[illegible].2	12.3	2.1	.6	.1	.0	.			1[illegible].0	[illegible].7

TOTAL NUMBER OF OBSERVATIONS [illegible]

USAFETAC FORM JUL 64 0 8 5 (OL A) PREVIOUS EDITIONS OF THIS FORM ARE OBSOLETE

GLOBAL CLIMATOLOGY BRANCH
USAFETAC
AIR WEATHER SERVICE/MAC

SURFACE WINDS

PERCENTAGE FREQUENCY OF WIND DIRECTION AND SPEED (FROM HOURLY OBSERVATIONS)

47679 — STATION
ATSUGI NAS JAPAN — STATION NAME
74-83 — YEARS
OCT — MONTH
ALL WEATHER — CLASS
100-2300 — HOURS (L S T)
CONDITION

SPEED (KNTS) DIR.	1 - 3	4 - 6	7 - 10	11 - 16	17 - 21	22 - 27	28 - 33	34 - 40	41 - 47	48 - 55	≥56	%	MEAN WIND SPEED
N	5.2	16.4	11.1	2.3	.6	.1	.4					36.6	6.5
NNE	2.5	3.3	4.0	1.0	.3							11.2	5.5
NE	1.1	.9	.5	.3								[illegible]	[illegible]
ENE	1.1	.5	.1									[illegible]	[illegible]
E	.4	.4	.3									[illegible]	4.0
ESE	.1	.1										.3	3.5
SE	.5	.4		.1								1.0	4.1
SSE	.1		.4	.1								1.3	4.7
S	.5	.8	.9	.1								2.4	5.7
SSW	.5	.6	.9	.8	.1							[illegible]	6.1
SW	.1	1.1	.3	.4	.1							[illegible]	7.0
WSW	.1	.8	.1			.1						1.1	7.1
W	.5	.3										1.0	2.9
WNW	.5	.6										1.1	3.4
NW	3.4	3.0	.4									6.8	3.6
NNW	3.0	6.7	4.7	.5		.3						15.0	5.0
VARBL	1.5	.4										1.9	2.5
CALM												7.4	
	25.2	36.3	23.5	5.5	1.1	.5	.4					[illegible]	5.4

TOTAL NUMBER OF OBSERVATIONS 723

USAFETAC FORM JUL 64 0-8-5 (OL A) PREVIOUS EDITIONS OF THIS FORM ARE OBSOLETE

L GAL CLIMATOLOGY BRANCH
USAFETAC
[illegible] WEAT FR SERVICE/MAC

SURFACE WINDS

PERCENTAGE FREQUENCY OF WIND DIRECTION AND SPEED (FROM HOURLY OBSERVATIONS)

[illegible] ATSUGI NAS JAPAN — STATION / STATION NAME
74-[illegible] — YEARS
OCT — MONTH
ALL WEATHER — CLASS
[illegible] — HOURS (L S T)
CONDITION

SPEED (KNTS) DIR.	1 - 3	4 - 6	7 - 10	11 - 16	17 - 21	22 - 27	28 - 33	34 - 40	41 - 47	48 - 55	≥56	%	MEAN WIND SPEED
N	2.7	9.3	7.7	3.8	.6							24.1	7.4
NNE	2.9	4.7	3.7	1.8	.3	.2						13.2	6.7
NE	1.1	3.3	1.1	.2								[illegible].6	5.3
ENE	.7	1.[illegible]	1.2	.2								[illegible]	5.7
E	[illegible]	2.5	.7	.1								[illegible]	4.4
ESE	.[illegible]	.7	.4									[illegible]	4.4
SE	.[illegible]	.2	.1									[illegible].1	3.[illegible]
SSE	.[illegible]	.[illegible]	.1	.1								1.7	4.3
S	2.1	2.[illegible]	1.5	.4	.1							7.1	5.7
SSW	2.1	2.5	1.[illegible]	.3	.3	.1						[illegible].3	6.1
SW	1.[illegible]	1.3	.9	.4	.1							5.[illegible]	5.2
WSW	[illegible]	.5	.2	.2								[illegible]	3.[illegible]
W	1.2	.3										1.[illegible]	4.4
WNW	1.[illegible]	.4										.[illegible]	2.7
NW	.[illegible]	.4	.2									1.4	3.6
NNW	.2	2.2	2.6	1.[illegible]								.6	7.1
VARBL	2.4	.7										.[illegible]	2.[illegible]
CALM												.4	
	25.	34.4	21.7	[illegible].5	1.6	.3						1[illegible]	5.5

TOTAL NUMBER OF OBSERVATIONS [illegible]1

USAFETAC FORM JUL 64 0-8-5 (OL A) PREVIOUS EDITIONS OF THIS FORM ARE OBSOLETE

GLOBAL CLIMATOLOGY BRANCH
USAFETAC
AIR WEATHER SERVICE/MAC

SURFACE WINDS

PERCENTAGE FREQUENCY OF WIND DIRECTION AND SPEED (FROM HOURLY OBSERVATIONS)

47579 — STATION
ATSUGI NAS JAPAN — STATION NAME
74-83 — YEARS
[illegible] — MONTH

ALL WEATHER — CLASS
[illegible]-1700 — HOURS (L S T)

CONDITION

SPEED (KNTS) DIR.	1 - 3	4 - 6	7 - 10	11 - 16	17 - 21	22 - 27	28 - 33	34 - 40	41 - 47	48 - 55	≥56	%	MEAN WIND SPEED
N	1.[illegible]	4.3	5.6	6.[illegible]	1.[illegible]							17.[illegible]	[illegible]
NNE	.[illegible]	4.5	4.4	2.0	.6							1[illegible].[illegible]	[illegible]
NE	.[illegible]	2.[illegible]	3.2	.9	.1							7.[illegible]	7.[illegible]
ENE	.4	1.[illegible]	1.4	.3								3.7	6.9
E	[illegible]	3.[illegible]	3.4	.3								[illegible].7	5.9
ESE	.4	2.2	1.[illegible]									[illegible].4	6.[illegible]
SE	.3	1.[illegible]	.6									[illegible]	5.1
SSE	.[illegible]	1.4	.4	.2								2.4	5.[illegible]
S	1.[illegible]	4.7	[illegible].3	2.[illegible]	.3							1[illegible].1	7.4
SSW	.[illegible]	2.9	3.[illegible]	2.2	.3	.2		.1				[illegible]	8.9
SW	.[illegible]	2.2	.[illegible]	.8	.7	.1						.4	8.2
WSW	.1	.6		.1	.1							.[illegible]	7.5
W	.1											.[illegible]	1.[illegible]
WNW		.1	.1	.1								.[illegible]	9.7
NW	.[illegible]	.3										.[illegible]	3.6
NNW	.1	1.1	.[illegible]	1.3								3.4	9.2
VARBL	[illegible].[illegible]	.3										[illegible]	2.2
CALM												[illegible]	
	1[illegible].[illegible]	3[illegible].5	3[illegible].9	16.2	3.1	.3		.1				1[illegible].[illegible]	7.[illegible]

TOTAL NUMBER OF OBSERVATIONS [illegible]

USAFETAC FORM JUL 64 0-8-5 (OL A) PREVIOUS EDITIONS OF THIS FORM ARE OBSOLETE

GLOBAL CLIMATOLOGY BRANCH
USAFETAC
21st WEATHER SERVICE/MAC

SURFACE WINDS

PERCENTAGE FREQUENCY OF WIND DIRECTION AND SPEED (FROM HOURLY OBSERVATIONS)

STATION	STATION NAME	YEARS	MONTH
47897	ATSUGI NAS JAPAN	74-82	[illegible]

CLASS: ALL WEATHER

HOURS (L S T): 1100-1400

CONDITION:

SPEED (KNTS) DIR.	1 - 3	4 - 6	7 - 10	11 - 16	17 - 21	22 - 27	28 - 33	34 - 40	41 - 47	48 - 55	≥56	%	MEAN WIND SPEED
N	1.2	5.1	8.6	7.8	1.6	.2						24.4	7.7
NNE	1.2	5.8	7.3	2.3	.9	.1						17.5	8.4
NE	1.4	3.5	3.2	1.3								9.4	6.3
ENE	1.7	2.0	2.1	.5	.2							6.1	6.7
E	1.2	2.3	1.4	.1								5.0	5.5
ESE	.4	1.1	.4									2.0	5.1
SE	.3	.4	.2									1.0	5.1
SSE	.3	1.8	.4	.2			.1					.2	6.3
S	.7	2.1	3.6	1.9	.7				.2			9.1	9.7
SSW	.3	.2	2.6	2.6	.7	.1						7.0	11.2
SW	.2	.1	.2	.4	.1	.7						1.7	10.4
WSW	.1	.3	.3			.1						.9	7.9
W			.1									.1	[illegible]
WNW			.1	.1								.3	12.0
NW	.1		.1									.2	4.5
NNW	.3	.2	1.1	.7	.2							3.1	8.8
VARBL	4.2	.3										4.5	4.3
CALM												1.2	
	13.6	27.7	32.7	18.9	4.4	1.2	.1		.2			100.0	6.2

TOTAL NUMBER OF OBSERVATIONS 714

USAFETAC FORM JUL 64 0-8-5 (OL A) PREVIOUS EDITIONS OF THIS FORM ARE OBSOLETE

GLOBAL CLIMATOLOGY BRANCH
USAFETAC
AIR WEATHER SERVICE/MAC

SURFACE WINDS

PERCENTAGE FREQUENCY OF WIND DIRECTION AND SPEED (FROM HOURLY OBSERVATIONS)

STATION	STATION NAME	YEARS	MONTH
[illegible]	ATSUGI NAS JAPAN	76-82	[illegible]

CLASS: ALL WEATHER

HOURS (L S T): [illegible]

CONDITION:

SPEED (KNTS) DIR.	1 - 3	4 - 6	7 - 10	11 - 16	17 - 21	22 - 27	28 - 33	34 - 40	41 - 47	48 - 55	≥56	%	MEAN WIND SPEED
N	1[illegible]	21.1	3.6	1.8								[illegible]	[illegible]
NNE	[illegible]	4.2	3.7	1.6								11.7	[illegible]
NE	1.[illegible]	[illegible]	[illegible]	.1								[illegible]	4.7
ENE	[illegible]	[illegible]										[illegible]	[illegible]
E	[illegible]		.1									[illegible]	[illegible]
ESE	[illegible]	.1										[illegible]	[illegible]
SE		.1										.1	[illegible]
SSE	.1											[illegible]	[illegible]
S	.1	[illegible]	.1									[illegible]	[illegible]
SSW	.1	[illegible]	.4	[illegible]	.4							[illegible]	10.1
SW	.1	.7	1.1	.5	.1							[illegible]	9.[illegible]
WSW	[illegible]	[illegible]	.7	.1								1.[illegible]	[illegible]
W	[illegible]	.7	[illegible]									1.[illegible]	4.1
WNW	[illegible]	[illegible]	.1	.1								[illegible]	[illegible]
NW	1.[illegible]	1.[illegible]	.7									[illegible]	4.5
NNW	3.[illegible]	[illegible]	4.4	.8	.1							17.[illegible]	5.5
VARBL	[illegible]	.1										[illegible]	[illegible]
CALM												[illegible]	
	24.[illegible]	40.7	20.1	5.7	.7							[illegible]	[illegible]

TOTAL NUMBER OF OBSERVATIONS [illegible]

USAFETAC FORM 0-8-5 (OL A) JUL 64 PREVIOUS EDITIONS OF THIS FORM ARE OBSOLETE

GLOBAL CLIMATOLOGY BRANCH
USAFETAC
AIR WEATHER SERVICE/MAC

SURFACE WINDS

PERCENTAGE FREQUENCY OF WIND DIRECTION AND SPEED (FROM HOURLY OBSERVATIONS)

STATION: [illegible] STATION NAME: ATSUGI NAS JAPAN YEARS: 74-83 MONTH: [illegible]

CLASS: ALL WEATHER HOURS (L S T): [illegible]

CONDITION:

SPEED (KNTS) DIR.	1 - 3	4 - 6	7 - 10	11 - 16	17 - 21	22 - 27	28 - 33	34 - 40	41 - 47	48 - 55	≥56	%	MEAN WIND SPEED
N	11.1	23.7	8.4	2.4								4.2	[illegible]
NNE	3.7	5.5	2.9	1.6								13.6	5.5
NE	1.[illegible]	1.4	.5	.1								3.1	7.5
ENE	1.[illegible]	.4	.1									1.[illegible]	2.[illegible]
E	.[illegible]	.1										.3	6.3
ESE		.1										.1	4.[illegible]
SE	.1		.1	.1								.3	7.7
SSE													
S	.[illegible]	.4	.5									1.3	4.[illegible]
SSW	.[illegible]	.2	.2	.4	.4							1.[illegible]	9.3
SW	.[illegible]		.2	.4	.2							1.2	7.5
WSW	.[illegible]	.4	.7	.5								1.7	5.1
W	.1	.5	.1	.1								1.[illegible]	6.1
WNW	.[illegible]	.2		.1								.2	3.3
NW	.7	1.4	.[illegible]									.[illegible]	[illegible]
NNW	.[illegible]	5.9	2.9	.4								1.[illegible]	5.6
VARBL	1.7	.2										1.[illegible]	[illegible]
CALM												[illegible]	
	26.1	4[illegible].5	17.7	6.1	.6							[illegible]	4.[illegible]

TOTAL NUMBER OF OBSERVATIONS [illegible]

USAFETAC FORM JUL 64 0-8-5 (OL A) PREVIOUS EDITIONS OF THIS FORM ARE OBSOLETE

[illegible] CLIMATOLOGY BRANCH
USAFETAC
[illegible] WEATHER SERVICE/MAC

SURFACE WINDS

PERCENTAGE FREQUENCY OF WIND DIRECTION AND SPEED (FROM HOURLY OBSERVATIONS)

[illegible] ATSUGI NAS, JAPAN 74-[illegible] [illegible]
STATION STATION NAME YEARS MONTH

ALL WEATHER [illegible]
CLASS HOURS (L S T)

CONDITION

SPEED (KNTS) DIR.	1 - 3	4 - 6	7 - 10	11 - 16	17 - 21	22 - 27	28 - 33	34 - 40	41 - 47	48 - 55	≥56	%	MEAN WIND SPEED
N	11.[illegible]	18.6	1[illegible].[illegible]	1.4	.1							[illegible]	[illegible]
NNE	6.1	7.9	4.2	1.1	.1							1[illegible].4	[illegible]
NE	1.[illegible]	1.6	.7	.2								[illegible]	4.5
ENE	.2	.2	.1									.7	4.3
E	.2		.1									.[illegible]	[illegible]
ESE	.1	.1										.[illegible]	3.[illegible]
SE	.[illegible]											.[illegible]	1.5
SSE	.1											.1	1.[illegible]
S	.2	.1	.1	.4								.[illegible]	[illegible]
SSW	.2	.1	.2	.1	.4							.1	11.1
SW		.2	.2	.5	.1							1.1	10.7
WSW	.2	.2	.6	.3								1.4	7.[illegible]
W	.2	.4		.2								1.[illegible]	5.[illegible]
WNW	.2	1.1	.2									1.[illegible]	4.[illegible]
NW	.[illegible]	2.2	.4									.4	4.7
NNW	1.4	5.3	2.2	.3	.1							11.[illegible]	5.[illegible]
VARBL	1.4	.6										[illegible]	2.4
CALM												.[illegible]	
	27.2	39.2	19.[illegible]	4.7	.9							1[illegible].[illegible]	4.[illegible]

TOTAL NUMBER OF OBSERVATIONS [illegible]9

USAFETAC FORM JUL 64 0 8 5 (OL A) PREVIOUS EDITIONS OF THIS FORM ARE OBSOLETE

[illegible] CLIMATOLOGY BRANCH
USAFETAC
[illegible] WEATHER SERVICE/MAC

SURFACE WINDS

PERCENTAGE FREQUENCY OF WIND DIRECTION AND SPEED (FROM HOURLY OBSERVATIONS)

476790 — STATION
ATSUGI NAS JAPAN — STATION NAME
74-83 — YEARS
[illegible] — MONTH
ALL WEATHER — CLASS
[illegible] — HOURS (L S T)
CONDITION

SPEED (KNTS) DIR.	1 - 3	4 - 6	7 - 10	11 - 16	17 - 21	22 - 27	28 - 33	34 - 40	41 - 47	48 - 55	≥56	%	MEAN WIND SPEED
N	[illegible].4	10.[illegible]	12.[illegible]	[illegible].7	.6							[illegible]	7.[illegible]
NNE	2.[illegible]	[illegible].4	7.7	[illegible].7	.2							1[illegible].2	7.1
NE	[illegible]	[illegible].3	[illegible]	.3								.1	[illegible]
ENE	[illegible]	[illegible]	1.1	.1								.6	4.7
E	1.1	.7										[illegible]	[illegible]
ESE	.4	.3	.1									.[illegible]	[illegible]
SE	.7	.3										[illegible]	[illegible]
SSE	1.1	.4	.3	.1								.[illegible]	[illegible]
S	1.1	1.[illegible]	.3	.3								[illegible]	[illegible]
SSW		.3	.4	.7	.3							.1	10.[illegible]
SW	.1	.3	.4	.[illegible]	.4		.1					[illegible].1	12.[illegible]
WSW	.1	.[illegible]		.8	.1	.1						1.[illegible]	12.[illegible]
W	.1	.3	.3									.7	[illegible]
WNW	.[illegible]	.3	.3	.1	.1							1.[illegible]	7.[illegible]
NW	.[illegible]	.7	.7	.4								[illegible].1	6.[illegible]
NNW	1.[illegible]	2.2	1.5	.3								[illegible].1	[illegible]
VARBL	2.[illegible]	.2										[illegible]	[illegible]
CALM												.4	
	2[illegible].1	30.6	2[illegible]	12.3	1.3	.1	.1					1[illegible]	[illegible]

TOTAL NUMBER OF OBSERVATIONS [illegible]

USAFETAC FORM JUL 64 0 8-5 (OL A) PREVIOUS EDITIONS OF THIS FORM ARE OBSOLETE

GLOBAL CLIMATOLOGY BRANCH
USAFETAC
AIR WEATHER SERVICE/MAC

SURFACE WINDS

PERCENTAGE FREQUENCY OF WIND DIRECTION AND SPEED (FROM HOURLY OBSERVATIONS)

STATION	STATION NAME	YEARS	MONTH
[illegible]	ATSUGI NAS JAPAN	74-82	DEC

CLASS: ALL WEATHER

HOURS (L S T): 1300-1400

CONDITION:

SPEED (KNTS) DIR.	1 - 3	4 - 6	7 - 10	11 - 16	17 - 21	22 - 27	28 - 33	34 - 40	41 - 47	48 - 55	≥56	%	MEAN WIND SPEED
N	.2	3.5	5.4	4.1	.7	.1						14.[illegible]	[illegible]
NNE	.[illegible]	4.9	6.2	2.5	.7							15.[illegible]	8.2
NE	.2	5.7	4.[illegible]	1.3								14.[illegible]	6.5
ENE	1.[illegible]	3.9	2.[illegible]	.3								.[illegible]	[illegible].3
E	1.5	3.[illegible]	.7									.[illegible]	4.4
ESE	1.1	1.9	.7									3.[illegible]	4.5
SE	.[illegible]	.5	.7									1.[illegible]	4.5
SSE	1.4	2.4	.4	.2								4.5	4.6
S	2.1	3.1	3.3	1.5	.4							10.4	7.2
SSW	.[illegible]	1.4	1.5	1.5	.8	.4						5.5	10.[illegible]
SW	.7	.5	.4	1.1	.9	.3						3.[illegible]	12.[illegible]
WSW	.1	.1	.7	.5	.3							1.[illegible]	11.4
W	.[illegible]	.2	.2									.[illegible]	4.9
WNW			.2	.1								.[illegible]	10.[illegible]
NW	.2	.1	.1									.4	4.5
NNW	.2	.5	.5	.3								1.[illegible]	7.1
VARBL	4.1	.4										4.5	2.1
CALM												2.4	
	19.4	32.9	29.1	13.6	3.7	.9						100.[illegible]	7.[illegible]

TOTAL NUMBER OF OBSERVATIONS 71.

USAFETAC FORM 0 8 5 (OL A) JUL 64 PREVIOUS EDITIONS OF THIS FORM ARE OBSOLETE

[illegible] CLIMATOLOGY BRANCH
USAFETAC
[illegible] WEATHER SERVICE/MAC

SURFACE WINDS

PERCENTAGE FREQUENCY OF WIND DIRECTION AND SPEED (FROM HOURLY OBSERVATIONS)

[illegible] ATSUGI NAS JAPAN 74-83 [illegible]
STATION STATION NAME YEARS MONTH

ALL WEATHER 1[illegible]-17[illegible]
CLASS HOURS (L S T)

CONDITION

SPEED (KNTS) DIR.	1 - 3	4 - 6	7 - 10	11 - 16	17 - 21	22 - 27	28 - 33	34 - 40	41 - 47	48 - 55	≥56	%	MEAN WIND SPEED
N	1.[illegible]	2.3	5.3	2.5	.9	.1						1.[illegible]	7.[illegible]
NNE	1.2	1.5	5.1	3.1	.4							1.[illegible]	8.[illegible]
NE	1.4	2.3	3.4	1.1	.1							.5	6.[illegible]
ENE	1.[illegible]	3.2	2.3	.2								2.7	5.3
E	1.[illegible]	3.2	.5									.[illegible]	4.[illegible]
ESE	1.[illegible]	3.2	.3	.1								4.[illegible]	4.4
SE	1.1	2.4	.3									.6	4.2
SSE	1.[illegible]	2.[illegible]	.5	.2	.1							4.[illegible]	4.[illegible]
S	2.[illegible]	4.[illegible]	3.2	.7	.3							11.2	6.2
SSW	.[illegible]	2.4	1.5	1.8	.7	.1						7.4	7.3
SW	.[illegible]	.[illegible]	1.2	1.9	.3	.2						.1	7.7
WSW	.[illegible]		.2	.2								.[illegible]	9.[illegible]
W	.1	.5	.1									.	4.[illegible]
WNW		.1	.1	.1								.2	5.7
NW	.2	.2	.2									1.2	5.2
NNW	.[illegible]	.2	.4	.5								1.4	5.2
VARBL	1.[illegible]	.3										.[illegible]	2.4
CALM												4.[illegible]	
	1[illegible].5	34.7	2[illegible].3	12.6	2.8	.4						1[illegible]	5.6

TOTAL NUMBER OF OBSERVATIONS [illegible]14

USAFETAC FORM JUL 64 0 8 5 (OL A) PREVIOUS EDITIONS OF THIS FORM ARE OBSOLETE

[illegible] CLIMATOLOGY BRANCH
USAFETAC
[illegible] WEATHER SERVICE/MAC

SURFACE WINDS

PERCENTAGE FREQUENCY OF WIND DIRECTION AND SPEED (FROM HOURLY OBSERVATIONS)

[illegible] ATSUGI NAS JAPAN — 74-[illegible] — [illegible]
STATION — STATION NAME — YEARS — MONTH

ALL WEATHER — [illegible]
CLASS — HOURS (L S T)

CONDITION

SPEED (KNTS) DIR	1 - 3	4 - 6	7 - 10	11 - 16	17 - 21	22 - 27	28 - 33	34 - 40	41 - 47	48 - 55	≥56	%	MEAN WIND SPEED
N	5.[illegible]	11.1	[illegible].3	7.1	.6							2[illegible].7	[illegible]
NNE	1.[illegible]	7.[illegible]	[illegible].6	1.7	.1							1[illegible]	[illegible]
NE	1.1	1.	1.7	.6								[illegible].1	6.4
ENE	.	.6	.7	.2								[illegible]	[illegible]
E	.[illegible]	1.1	.3	.1								[illegible]	4.8
ESE	.	.[illegible]										.	[illegible]
SE	.7	.1										.	[illegible]
SSE	.4	.6		.2								1.2	[illegible]
S	1.	1.	.4	.2	.1							[illegible].1	[illegible]
SSW	.7	1.[illegible]	1.5	1.[illegible]								[illegible].1	7.[illegible]
SW	.[illegible]	.3	2.[illegible]	.4	.2							3.5	[illegible]
WSW	.[illegible]	.[illegible]	1.3	.3	.1							[illegible]	6.[illegible]
W	.	.4		.1								1.	3.7
WNW	1.	.7	.1	.1								1.	4.1
NW	1.	1.6	.7	.2								[illegible]	4.2
NNW	3.	3.[illegible]	1.2	.7	.1							[illegible]	4.7
VARBL	[illegible].2	.1										[illegible].3	[illegible].3
CALM												11.	
	24.1	[illegible].3	21.5	[illegible].1	1.2							1[illegible]	[illegible]

TOTAL NUMBER OF OBSERVATIONS [illegible]

USAFETAC FORM JUL 64 0 8 5 (OL A) PREVIOUS EDITIONS OF THIS FORM ARE OBSOLETE

GLOBAL CLIMATOLOGY BRANCH
USAFETAC
WEATHER SERVICE/MAC

SURFACE WINDS

PERCENTAGE FREQUENCY OF WIND DIRECTION AND SPEED (FROM HOURLY OBSERVATIONS)

[illegible] ATSUGI NAS JAPAN 74-[illegible] DEC

STATION | STATION NAME | YEARS | MONTH

ALL WEATHER | [illegible]

CLASS | HOURS (L S T)

CONDITION

SPEED (KNTS) DIR.	1 - 3	4 - 6	7 - 10	11 - 16	17 - 21	22 - 27	28 - 33	34 - 40	41 - 47	48 - 55	≥56	%	MEAN WIND SPEED
N	10.[illegible]	1.7	8.1	2.2								[illegible]	[illegible]
NNE	[illegible].1	4.4	4.[illegible]	1.4	.3							1.[illegible]	6.[illegible]
NE	1.[illegible]	1.2	1.2	.3								[illegible]	[illegible]
ENE	.1	.[illegible]	.1									1.[illegible]	4.7
E	.1	.3										.[illegible]	[illegible]
ESE	.[illegible]	.1	.1									.[illegible]	[illegible]
SE													
SSE	.1											.[illegible]	[illegible]
S	.[illegible]	.4	.1	.1								1.[illegible]	4.[illegible]
SSW	.1	.[illegible]	.[illegible]	.2	.1							[illegible]	[illegible]
SW	.1	.4	.[illegible]	.2								.[illegible]	[illegible]
WSW	.1	.[illegible]	.[illegible]	.4								1.[illegible]	7.[illegible]
W	.[illegible]	.1	.[illegible]									1.[illegible]	4.[illegible]
WNW	.[illegible]	.[illegible]										1.[illegible]	[illegible].4
NW	1.4	2.7	.1	.1								.4	4.4
NNW	[illegible].5	[illegible].4	1.[illegible]	1.2	.4							17.[illegible]	[illegible].3
VARBL	1.[illegible]											.[illegible]	[illegible].3
CALM												.7	
	2[illegible].[illegible]	39.7	13.[illegible]	7.5	.8							[illegible]	[illegible]

TOTAL NUMBER OF OBSERVATIONS [illegible]

USAFETAC FORM 0-8-5 (OL A) PREVIOUS EDITIONS OF THIS FORM ARE OBSOLETE

GLOBAL CLIMATOLOGY BRANCH
USAFETAC
4TH WEATHER SERVICE/MAC

SURFACE WINDS

PERCENTAGE FREQUENCY OF WIND DIRECTION AND SPEED (FROM HOURLY OBSERVATIONS)

47597 — STATION
ATSUGI NAF JAPAN — STATION NAME
74-83 — YEARS
ALL — MONTH

ALL WEATHER — CLASS
ALL — HOURS (LST)

CONDITION

SPEED (KNTS) DIR.	1 - 3	4 - 6	7 - 10	11 - 16	17 - 21	22 - 27	28 - 33	34 - 40	41 - 47	48 - 55	≥56	%	MEAN WIND SPEED
N	[illegible]	13.2	[illegible]	[illegible]	.4	.2						[illegible]	[illegible]
NNE	[illegible]	[illegible]	[illegible]	[illegible]	.2							[illegible]	6.[illegible]
NE	1.7	2.[illegible]	1.[illegible]	.5	[illegible]							[illegible]	[illegible]
ENE	1.1	1.[illegible]	.[illegible]	.1								[illegible]	[illegible]
E	.	1.2	.[illegible]	.[illegible]								[illegible]	4.[illegible]
ESE	.	.3	.[illegible]	.[illegible]								1.	4.[illegible]
SE	.	.5	.[illegible]	.[illegible]								[illegible]	4.4
SSE	.7	.7	.[illegible]	.1	[illegible]							[illegible]	4.[illegible]
S	1.1	1.4	1.[illegible]	.4	.1							[illegible]	[illegible]
SSW	.4	.[illegible]	.[illegible]	.9	.4	.1						[illegible]	[illegible]
SW	.[illegible]	.4	.[illegible]	.8	.3	.1	.[illegible]					[illegible]	1[illegible].4
WSW	.[illegible]	.3	.5	.4	.1	[illegible]						1.[illegible]	5.5
W	.4	.4	.[illegible]	.1								1.1	4.7
WNW	.4	.5	.1	.1	[illegible]							1.1	4.[illegible]
NW	.	1.[illegible]	.[illegible]	.1								[illegible]	4.7
NNW	[illegible]	4.1	1.[illegible]	.6	.1							[illegible]	[illegible]
VARBL	[illegible]	.3										[illegible]	[illegible]
CALM												[illegible]	
	[illegible]	36.1	22.[illegible]	9.1	1.6	.2	.[illegible]					1 [illegible]	[illegible]

TOTAL NUMBER OF OBSERVATIONS [illegible]

USAFETAC FORM JUL 64 0 8 5 (OL A) PREVIOUS EDITIONS OF THIS FORM ARE OBSOLETE

[illegible] CLIMATOLOGY BRANCH
USAFETAC
[illegible] WEATHER SERVICE/MAC

SURFACE WINDS

PERCENTAGE FREQUENCY OF WIND DIRECTION AND SPEED (FROM HOURLY OBSERVATIONS)

[illegible] ATSUGI NAS, JAPAN — STATION / STATION NAME
[illegible] — YEARS
ALL — MONTH
ALL WEATHER — CLASS
ALL — HOURS (L S T)
CONDITION

SPEED (KNTS) DIR.	1 - 3	4 - 6	7 - 10	11 - 16	17 - 21	22 - 27	28 - 33	34 - 40	41 - 47	48 - 55	≥56	%	MEAN WIND SPEED
N	4.1	[illegible]	2.6	3.8	[illegible]	.1	[illegible]					26.7	7.[illegible]
NNE	1.[illegible]	4.2	4.1	1.8	.2	[illegible]	[illegible]					16.3	7.[illegible]
NE	1.[illegible]	2.[illegible]	1.6	[illegible]	[illegible]	[illegible]						[illegible]	[illegible]
ENE	[illegible]	1.2	[illegible]	.2	[illegible]							[illegible]	5.7
E	[illegible]	1.2	[illegible]	[illegible]	[illegible]	[illegible]						[illegible]	5.6
ESE	[illegible]	.7	.4	[illegible]	[illegible]	[illegible]						1.[illegible]	[illegible]
SE	[illegible]	[illegible]	[illegible]	[illegible]	[illegible]	[illegible]		[illegible]				[illegible]	[illegible]
SSE	[illegible]	[illegible]	[illegible]	[illegible]	.1	[illegible]	[illegible]	[illegible]	[illegible]			[illegible]	[illegible]
S	1.[illegible]	[illegible]	4.[illegible]	3.9	.9	.2	[illegible]	[illegible]	[illegible]			14.[illegible]	[illegible]
SSW	[illegible]	1.[illegible]	[illegible]	[illegible]	[illegible]	.2	[illegible]	[illegible]				[illegible]	1.[illegible]
SW	[illegible]	.7	[illegible]	.7	.3	.1	[illegible]	[illegible]				[illegible]	[illegible]
WSW	[illegible]	[illegible]	[illegible]	[illegible]	[illegible]	[illegible]	[illegible]					1.[illegible]	[illegible]
W	[illegible]	[illegible]	[illegible]	[illegible]	[illegible]							[illegible]	[illegible]
WNW	[illegible]	[illegible]	[illegible]	[illegible]	[illegible]	[illegible]						[illegible]	[illegible]
NW	[illegible]	.7	[illegible]	[illegible]	[illegible]	[illegible]						1.[illegible]	4.7
NNW	1.[illegible]	2.3	1.[illegible]	[illegible]	.1	[illegible]						[illegible]	[illegible]
VARBL	[illegible]	.4	[illegible]									[illegible]	[illegible]
CALM												[illegible]	
	1[illegible].4	[illegible].3	27.1	14.9	2.9	.7	.1	[illegible]	[illegible]			1[illegible]	[illegible]

TOTAL NUMBER OF OBSERVATIONS [illegible]

USAFETAC FORM JUL 64 0 8 5 (OL A) PREVIOUS EDITIONS OF THIS FORM ARE OBSOLETE

[illegible]

SURFACE WINDS

PERCENTAGE FREQUENCY OF WIND DIRECTION AND SPEED (FROM HOURLY OBSERVATIONS)

[illegible] ATSUGI NAF JAPAN 74-[illegible] [illegible]

STATION | STATION NAME | YEARS | MONTH

INSTRUMENT

CLASS | HOURS (L S T)

[illegible] TO 1400 FT W/ VSBY 1/2 MI OR MORE

CONDITION

AND/OR VSBY 1/2 TO 2-1/2 MI W/CIG 200 FT OR MORE

SPEED (KNTS) DIR	1 - 3	4 - 6	7 - 10	11 - 16	17 - 21	22 - 27	28 - 33	34 - 40	41 - 47	48 - 55	≥56	%	MEAN WIND SPEED
N	[illegible]	12.[illegible]	12.7	6.6	.9	.1	.[illegible]					21.7	7.[illegible]
NNE	.[illegible]	[illegible]	4.1	1.[illegible]	.1	.0	.0					1.2	[illegible]
NE	1.[illegible]	2.[illegible]	1.1	.1	.0							4.7	[illegible]
ENE	.[illegible]	1.[illegible]	.[illegible]	.1	.0							[illegible]	[illegible]
E	.[illegible]	.7	.4	.1	.0	.0						[illegible]	[illegible]
ESE	.[illegible]	.4	.1	.[illegible]	.0	.0						.[illegible]	[illegible]
SE	.[illegible]	.7	.1	.[illegible]	.0	.0		.0				.[illegible]	4.7
SSE	.7	.4	.[illegible]	.[illegible]	.2	.1	.[illegible]	.0	.0			.1	[illegible]
S	1.[illegible]	2.[illegible]	1.[illegible]	1.5	.8	.6	.2	.[illegible]				.3	7.9
SSW	.[illegible]	1.[illegible]	.[illegible]	.[illegible]	.2	.1	.0	.0				1.4	7.
SW	.[illegible]	.4	.1	.1	.0	.0		.[illegible]				.1	[illegible]
WSW	.[illegible]	.2	.1	.0								.[illegible]	[illegible]
W	.[illegible]	.0	.1	.[illegible]								.[illegible]	[illegible]
WNW	.[illegible]	.2	.1	.[illegible]								.[illegible]	[illegible]
NW	.[illegible]	.2	.[illegible]	.[illegible]	.2	.0						1.7	4.9
NNW	1.[illegible]	2.2	2.[illegible]	1.9	.5	.1						.1	[illegible]
VARBL	1.7	.1										1.	[illegible]
CALM												.9	
	[illegible]	[illegible]	24.3	12.5	2.7	.9	.7	.1	.			[illegible]	[illegible]

TOTAL NUMBER OF OBSERVATIONS [illegible]

USAFETAC FORM JUL 64 0-8-5 (OL A) PREVIOUS EDITIONS OF THIS FORM ARE OBSOLETE

OPERATING LOCATION "A"
USAFETAC, ASHEVILLE NC

CEILING VERSUS VISIBILITY

PART 3

This summary is a bivariate percentage frequency distribution by classes of ceiling from zero to equal to or greater than 20,000 feet and as a separate class "no ceiling," versus visibility in 16 classes from zero to equal to or greater than 10 miles. Data are derived from hourly observations, and the tables are presented by month and available 3-hour groups.

3

Due to the cumulative nature of this presentation, it is possible to determine the percentage frequency of occurrence for any given limit of ceiling or visibility separately, or in combination of ceiling and visibility. The totals progress to the right and downward. Ceiling may be determined independently by referring to totals in the extreme right hand column. Also, visibility may be determined independently by reference to the horizontal row of totals at the bottom of the page. The percentage frequency for which the station was meeting or exceeding any given set of minima may be determined from the figure at the intersection of the appropriate ceiling column and visibility row.

Beginning in January 1968, METAR stations report visibilities to 6 miles and then greater than 6 miles. Thus, for METAR stations, the category equal to or greater than 10 miles is not printed in the tables. For most Airways stations, visibilities of greater than 7 miles were not reported for part of the period of record. Therefore, the 10 mi visibility category should be used with great caution.

For overseas civilian stations reporting "CAVOK", all ceilings greater than 5,000 feet are suppressed into the 5,000 foot ceiling class.

CEILING VERSUS VISIBILITY

PERCENTAGE FREQUENCY OF OCCURRENCE
FROM HOURLY OBSERVATIONS

TOTAL NUMBER OF OBSERVATIONS _____

USAF ETAC 0-14-5 (OL-A) PREVIOUS EDITIONS OF THIS FORM ARE OBSOLETE

CEILING VERSUS VISIBILITY

PERCENTAGE FREQUENCY OF OCCURRENCE
FROM HOURLY OBSERVATIONS

TOTAL NUMBER OF OBSERVATIONS _____

CEILING VERSUS VISIBILITY

PERCENTAGE FREQUENCY OF OCCURRENCE
FROM HOURLY OBSERVATIONS

TOTAL NUMBER OF OBSERVATIONS _____

CEILING VERSUS VISIBILITY

PERCENTAGE FREQUENCY OF OCCURRENCE
FROM HOURLY OBSERVATIONS

TOTAL NUMBER OF OBSERVATIONS _____

CEILING VERSUS VISIBILITY

PERCENTAGE FREQUENCY OF OCCURRENCE
FROM HOURLY OBSERVATIONS

TOTAL NUMBER OF OBSERVATIONS _____

USAF ETAC 0-14-5 (OL A) PREVIOUS EDITIONS OF THIS FORM ARE OBSOLETE

CEILING VERSUS VISIBILITY

PERCENTAGE FREQUENCY OF OCCURRENCE
FROM HOURLY OBSERVATIONS

TOTAL NUMBER OF OBSERVATIONS _____

USAF ETAC 0-14-5 (OL A) PREVIOUS EDITIONS OF THIS FORM ARE OBSOLETE

[illegible] BAL CLIMATOLOGY BRANCH
USAFETAC
AIR WEATHER SERVICE/MAC

CEILING VERSUS VISIBILITY

[illegible] ATSUGI NAS JAPAN 74-8[illegible]
STATION STATION NAME YEARS MONTH

PERCENTAGE FREQUENCY OF OCCURRENCE
(FROM HOURLY OBSERVATIONS)

VISIBILITY (STATUTE MILES)

26	[illegible]	24	[illegible]	22	[illegible]	[illegible]	2 [illegible]	2	[illegible]	[illegible]	[illegible]	[illegible]	[illegible]	[illegible]
41.	47.7	46.5	[illegible]	46.7	49.2	49.4	49.5	49.5	[illegible]	[illegible]	[illegible]	[illegible]	[illegible]	[illegible]
45.5	46.5	50.2	52.2	52.7	53.4	53.5	53.7	54.[illegible]	54.2	54.2	54.2	54.2	54.2	[illegible]
43.[illegible]	46.9	50.3	52.3	52.5	53.5	53.7	53.9	54.1	54.1	54.1	54.1	54.1	54.1	54.1
43.7	47.0	50.4	52.5	53.0	53.5	53.9	54.0	54.2	54.2	54.2	54.2	54.2	54.2	54.[illegible]
44.2	47.5	51.1	53.1	53.5	54.2	54.5	54.5	54.9	54.9	54.9	54.9	54.9	54.9	54.9
[illegible]	49.5	52.5	54.5	55.0	[illegible]	56.0	56.1	56.4	56.4	56.4	56.4	56.4	56.4	56.4
47.3	51.1	55.9	56.7	59.2	59.9	60.2	60.2	60.6	60.6	60.6	60.6	60.6	60.6	60.6
47.7	51.7	55.6	59.5	60.1	60.3	61.1	61.2	61.4	61.4	61.4	61.4	61.4	61.4	61.4
52.3	56.4	61.5	65.5	66.1	66.9	67.1	67.3	67.5	67.5	67.5	67.5	67.5	67.5	67.5
52.5	56.5	62.1	65.9	66.5	67.3	67.5	67.6	67.9	67.9	67.9	67.9	67.9	67.9	67.9
54.1	58.2	64.1	[illegible]	68.0	69.5	69.8	69.9	70.2	70.2	70.2	70.2	70.2	70.2	70.2
58.5	63.0	70.6	71.0	75.5	76.4	76.6	76.9	77.1	77.1	77.1	77.1	77.1	77.1	77.1
63.7	68.1	75.5	[illegible]	80.5	81.5	81.5	82.2	82.4	82.4	82.4	82.4	82.4	82.4	82.4
66.6	71.2	79.1	84.1	84.5	85.6	86.0	86.3	86.6	86.6	86.6	86.6	86.6	86.6	86.6
67.6	72.6	83.7	86.2	87.2	88.0	88.6	89.0	89.3	89.3	89.3	89.3	89.3	89.3	89.3
68.3	73.3	81.7	87.4	88.4	89.3	89.9	90.4	90.6	90.6	90.6	90.6	90.6	90.6	90.6
68.2	73.6	81.9	87.7	88.9	90.3	91.3	91.9	92.2	92.2	92.2	92.2	92.2	92.2	92.2
68.6	74.2	82.6	88.6	89.9	91.7	92.3	92.9	93.2	93.2	93.2	93.2	93.2	93.2	93.2
68.6	74.2	82.6	88.6	89.9	91.7	92.3	92.9	93.2	93.2	93.2	93.2	93.2	93.2	93.2
69.3	74.7	83.3	89.5	91.2	92.7	93.7	94.4	94.5	94.5	94.5	94.5	94.5	94.5	94.5
69.4	74.8	83.6	90.0	91.9	93.5	94.9	96.1	96.5	96.5	96.5	96.5	96.5	96.5	96.5
69.4	74.8	83.6	90.0	91.9	93.8	95.7	96.6	97.2	97.9	97.9	97.9	97.9	97.9	97.9
69.4	74.8	83.6	90.0	91.9	93.8	95.3	96.6	97.2	97.9	97.9	97.9	97.9	97.9	97.9
69.4	75.0	83.7	90.4	92.3	94.2	95.5	97.2	98.1	99.0	99.0	99.0	99.1	99.2	99.[illegible]
69.4	75.0	83.7	90.4	92.3	94.2	96.0	97.3	98.1	99.1	99.1	99.1	99.2	99.4	99.4
69.4	75.0	83.7	90.4	92.3	94.2	96.0	97.6	98.4	99.7	99.7	99.7	99.9	100.0	100.0
69.4	75.0	83.7	90.4	92.3	94.2	96.0	97.6	98.4	99.7	99.7	99.7	99.9	100.0	100.0
69.4	75.0	83.7	90.4	92.3	94.2	96.0	97.6	98.4	99.7	99.7	99.7	99.9	100.0	100.0
69.4	75.0	83.7	90.4	92.3	94.2	96.0	97.6	98.4	99.7	99.7	99.7	99.9	100.0	100.0
69.4	75.0	83.7	90.4	92.3	94.2	96.0	97.6	98.4	99.7	99.7	99.7	99.9	100.0	100.0
69.4	75.0	83.7	90.4	92.3	94.2	96.0	97.6	98.4	99.7	99.7	99.7	99.9	100.0	100.0

TOTAL NUMBER OF OBSERVATIONS [illegible]

USAF ETAC [illegible] 0-14-5 (OL A) PREVIOUS EDITIONS OF THIS FORM ARE OBSOLETE

[illegible]AL CLIMATOLOGY BRANCH
USAFETAC
[illegible] WEATHER SERVICE/MAC

CEILING VERSUS VISIBILIT

47[illegible] ATSUGI NAS JAPAN
STATION NAME
74-[illegible]

PERCENTAGE FREQUENCY OF OCCURRENCE (FROM HOURLY OBSERVATIONS)

VISIBILITY (STATUTE MILES)

.2	[illegible]	45.1	47.2	47.7	48.[illegible]	4[illegible].1	48.[illegible]	4[illegible].3	[illegible]	[illegible]	[illegible]	[illegible]	[illegible]	[illegible]	4[illegible].
.2	44.7	47.0	49.3	49.9	50.1	50.2	50.4	50.4	50.4	50.4	50.4	50.4	50.4	50.4	50.
.2	44.7	47.0	49.3	49.8	50.1	50.2	50.4	50.4	50.4	50.4	50.4	50.4	50.4	50.4	50.
.2	44.7	47.0	49.3	49.9	50.1	50.2	50.4	50.4	50.4	50.4	50.4	50.4	50.4	50.4	50.
.2	4[illegible].2	47.5	49.8	50.2	50.6	50.7	50.9	50.9	50.9	50.9	50.9	50.9	50.9	50.9	50.
.2	47.0	49.3	51.5	52.0	52.3	52.5	52.7	52.7	52.7	52.7	52.7	52.7	52.7	52.7	52.
.2	[illegible].6	59.0	60.4	61.1	61.4	61.5	61.7	61.7	61.7	61.7	61.7	61.7	61.7	61.7	61.
.2	5[illegible].5	59.0	61.4	62.[illegible]	62.4	62.5	62.7	62.7	62.7	62.7	62.7	62.7	62.7	62.7	62.
.2	64.5	67.4	70.1	70.8	71.1	71.2	71.4	71.4	71.4	71.4	71.4	71.4	71.4	71.4	71.
.2	[illegible].2	67.0	70.2	71.6	71.9	72.1	72.2	72.2	72.2	72.2	72.2	72.2	72.2	72.2	72.
.2	67.0	69.6	72.9	73.5	73.8	74.0	74.2	74.2	74.2	74.2	74.2	74.2	74.2	74.2	74.
.2	[illegible].4	73.5	77.7	78.4	78.7	78.8	79.[illegible]	79.0	79.0	79.0	79.0	79.0	79.0	79.0	79.
.2	74.2	77.4	81.9	82.9	83.2	83.4	83.5	83.5	83.5	83.5	83.5	83.5	[illegible]	83.5	83.
.2	77.2	80.9	85.8	86.9	87.4	87.5	87.7	87.7	87.7	87.7	87.7	87.7	87.7	87.7	87.
.2	77.4	81.4	86.8	88.0	89.0	89.7	89.8	89.8	89.8	89.8	89.8	89.8	89.[illegible]	89.8	89.
.2	7[illegible].5	82.6	88.4	90.1	91.1	91.8	92.2	92.2	92.2	92.2	92.2	92.2	92.2	92.2	92.
.2	79.[illegible]	83.0	89.2	91.6	92.6	93.2	93.7	93.7	93.7	93.7	93.7	93.7	93.7	93.7	93.
.2	79.2	83.4	89.5	92.2	93.2	93.9	94.3	94.3	94.3	94.3	94.3	94.3	94.3	94.3	94.
.2	79.3	83.4	89.5	92.2	93.2	93.9	94.3	94.3	94.3	94.3	94.3	94.3	94.3	94.3	94.
.2	79.3	83.8	90.1	93.4	94.3	95.2	95.6	95.6	95.6	95.6	95.6	95.6	95.6	95.6	95.
.2	79.9	83.8	90.3	94.2	95.2	96.0	97.1	97.1	97.1	97.3	97.3	97.3	97.3	97.3	97.
.2	80.0	84.0	90.5	94.5	95.5	96.3	97.9	97.9	97.9	98.1	98.1	98.1	98.2	98.2	98.
.2	80.0	84.0	90.5	94.5	95.5	96.3	97.9	97.9	98.1	98.2	98.2	98.2	98.4	98.4	98.
.2	80.0	84.0	90.6	94.8	96.1	96.9	98.5	98.5	98.7	99.2	99.2	99.2	99.4	99.4	99.
.2	80.0	84.0	90.6	94.8	96.1	96.9	98.7	98.9	99.[illegible]	99.5	99.5	99.5	99.7	99.7	99.
.2	80.0	84.0	90.6	94.8	96.1	96.9	98.7	99.0	99.4	99.8	99.8	99.8	100.0	100.0	100.
.2	80.0	84.0	90.6	94.8	96.1	96.9	98.7	99.0	99.4	99.8	99.8	99.8	100.0	100.0	100.
.2	80.0	84.0	90.6	94.8	96.1	96.9	98.7	99.0	99.4	99.8	99.8	99.8	100.0	100.0	100.
.2	80.0	84.0	90.6	94.8	96.1	96.9	98.7	99.0	99.4	99.8	99.8	99.8	100.0	100.0	100.
.2	80.0	84.0	90.6	94.8	96.1	96.9	98.7	99.0	99.4	99.8	99.8	99.8	100.0	100.0	100.
.2	80.0	84.0	90.6	94.8	96.1	96.9	98.7	99.0	99.4	99.8	99.8	99.8	100.0	100.0	100.
.2	80.0	84.0	90.6	94.8	96.1	96.9	98.7	99.0	99.4	99.8	99.8	99.8	100.0	100.0	100.

TOTAL NUMBER OF OBSERVATIONS ____________

USAF ETAC 0-14-5 (OL A) PREVIOUS EDITIONS OF THIS FORM ARE OBSOLETE

GLOBAL CLIMATOLOGY BRANCH
USAFETAC
AIR WEATHER SERVICE/MAC

CEILING VERSUS VISIBILI

[illegible] ATSUGI NAS JAPAN 77-8[illegible]
STATION STATION NAME YEARS

PERCENTAGE FREQUENCY OF OCCURRENCE
(FROM HOURLY OBSERVATIONS)

VISIBILITY (STATUTE MILES)

≥6	≥5	≥4	≥3	[illegible]	[illegible]	[illegible]	[illegible]	[illegible]	[illegible]	[illegible]	[illegible]	[illegible]	[illegible]	[illegible]
[illegible]	44.7	46.2	47.4	47.4	47.4	47.4	47.4	47.4	47.4	47.4	47.4	47.4	47.4	4
46.2	47.4	49.3	50.5	50.5	50.5	50.5	50.5	50.5	50.5	50.5	50.5	50.5	50.5	5
46.2	47.4	49.3	50.5	50.5	50.5	50.5	50.5	50.5	50.5	50.5	50.5	50.5	50.5	5
46.2	47.4	49.3	50.5	50.5	50.5	50.5	50.5	50.5	50.5	50.5	50.5	50.5	50.5	5
46.2	47.4	49.3	50.5	50.5	50.5	50.5	50.5	50.5	50.5	50.5	50.5	50.5	50.5	5
[illegible]	[illegible]	51.7	52.9	52.9	52.9	52.9	52.9	52.9	52.9	52.9	52.9	52.9	52.9	5
57.4	59.1	61.5	62.9	62.9	62.9	62.9	62.9	62.9	62.9	62.9	62.9	62.9	62.9	6
59.4	[illegible]	62.4	63.9	63.9	63.9	63.9	63.9	63.9	63.9	63.9	63.9	63.9	63.9	6
64.1	66.3	69.5	71.1	71.1	71.1	71.1	71.1	71.1	71.1	71.1	71.1	71.1	71.1	7
64.6	66.7	70.1	71.5	71.5	71.5	71.5	71.5	71.5	71.5	71.5	71.5	71.5	71.5	7
[illegible]	67.9	71.8	73.2	73.2	73.2	73.2	73.2	73.2	73.2	73.2	73.2	73.2	73.2	7
[illegible]	70.5	75.8	77.5	77.5	77.5	77.5	77.5	77.5	77.5	77.5	77.5	77.5	77.5	7
71.5	73.9	79.4	81.3	81.3	81.3	81.3	81.3	81.3	81.3	81.3	81.3	81.3	81.3	[illegible]
74.6	77.2	85.2	87.1	87.8	87.8	87.8	87.8	87.8	87.8	87.8	87.8	87.8	87.8	8
75.8	[illegible]	87.3	89.7	90.2	90.7	90.7	90.7	90.7	90.7	90.7	90.7	90.7	90.7	9
76.6	81.6	89.5	91.9	92.5	92.8	92.8	92.8	92.8	92.8	92.8	92.8	92.8	92.8	9
77.	82.1	90.4	93.1	94.5	95.2	95.5	95.5	95.5	95.5	95.5	95.5	95.5	95.5	9
[illegible]	82.1	90.4	93.1	94.5	95.5	95.7	95.7	95.7	95.7	95.7	95.7	95.7	95.7	9
[illegible]	82.1	90.7	93.3	94.5	95.7	95.9	95.9	95.9	95.9	95.9	95.9	95.9	95.9	9
[illegible]	[illegible]	91.6	94.5	95.7	96.9	97.4	97.4	97.4	97.4	97.4	97.4	97.4	97.4	9
77.8	[illegible]	92.1	95.7	96.2	97.4	98.1	98.3	98.3	98.3	98.3	98.3	98.3	98.3	9
77.8	82.8	92.1	95.7	96.9	98.1	98.3	99.0	99.0	99.0	99.0	99.0	99.0	99.0	9
77.8	82.8	92.1	95.7	96.9	98.1	98.3	99.0	99.	99.0	99.0	99.0	99.0	99.0	9
77.8	82.8	92.1	95.7	96.9	98.3	99.0	100.0	100.0	100.0	100.0	100.0	100.0	100.0	1
77.8	82.8	92.1	95.7	96.9	98.3	99.0	100.0	100.0	100.0	100.0	100.0	100.0	100.0	1
77.8	82.8	92.1	95.7	96.9	98.3	99.0	100.0	100.0	100.0	100.0	100.0	100.0	100.0	1
77.8	82.8	92.1	95.7	96.9	98.3	99.0	100.0	100.0	100.0	100.0	100.0	100.0	100.0	1
77.8	82.8	92.1	95.7	96.9	98.3	99.0	100.0	100.0	100.0	100.0	100.0	100.0	100.0	1
77.8	82.8	92.1	95.7	96.9	98.3	99.0	100.0	100.0	100.0	100.0	100.0	100.0	100.0	1
77.8	82.8	92.1	95.7	96.9	98.3	99.0	100.0	100.0	100.0	100.0	100.0	100.0	100.0	1
77.8	82.8	92.1	95.7	96.9	98.3	99.0	100.0	100.0	100.0	100.0	100.0	100.0	100.0	1

TOTAL NUMBER OF OBSERVATIONS

USAF ETAC 0-14-5 (OL A) PREVIOUS EDITIONS OF THIS FORM ARE OBSOLETE

AIR CLIMATOLOGY WORLD
WETAC
AFATC OF ATC AC

CEILING VERSUS VISIBILITY

ATSUGI NAS JAPAN — 74-83 — ALL

PERCENTAGE FREQUENCY OF OCCURRENCE
FROM HOURLY OBSERVATIONS

STATUTE MILES

CEILING (FEET)	26	25	24	23	22	21	20	19	18	17	16	15	14	13	12
[illegible]	54.2	56.2	58.3	60.4	60.7	61.0	61.1	61.1	61.1	61.1	61.1	61.1	61.1	61.1	[illegible]
[illegible]	57.3	59.5	62.7	64.5	64.6	65.1	65.2	65.2	65.2	65.2	65.2	65.2	65.2	65.2	[illegible]
[illegible]	57.3	58.7	62.7	64.6	64.7	65.1	65.2	65.3	65.3	65.3	65.3	65.3	65.3	65.3	[illegible]
[illegible]	57.3	59.7	62.7	64.6	64.9	65.1	65.2	65.3	65.3	65.3	65.3	65.3	65.3	65.3	[illegible]
[illegible]	57.6	60.0	63.1	65.0	65.3	65.6	65.7	65.8	65.8	65.8	65.8	65.8	65.8	65.8	[illegible]
[illegible]	59.7	62.2	65.5	67.4	67.8	68.1	68.2	68.3	68.3	68.3	68.3	68.3	68.3	68.3	[illegible]
[illegible]	65.5	69.0	71.1	71.6	71.9	72.1	72.2	72.2	72.2	72.2	72.2	72.2	72.2	72.2	[illegible]
[illegible]	66.3	69.6	71.7	72.2	72.5	72.7	72.8	72.8	72.8	72.8	72.8	72.8	72.8	72.8	[illegible]
[illegible]	72.2	73.3	73.3	76.2	76.6	77.7	77.6	77.6	77.6	77.6	77.6	77.6	77.6	77.6	[illegible]
[illegible]	71.3	74.8	77.2	77.6	78.7	78.5	78.7	78.7	78.7	78.7	78.7	78.7	78.7	78.7	[illegible]
[illegible]	72.1	75.9	78.3	78.9	79.4	79.6	79.8	79.8	79.8	79.8	79.8	79.8	79.8	79.8	[illegible]
[illegible]	75.3	79.4	82.2	82.6	83.1	83.3	83.5	83.5	83.5	83.5	83.5	83.5	83.5	83.5	[illegible]
[illegible]	77.7	82.1	84.7	85.4	85.9	86.2	86.3	86.3	86.3	86.4	86.4	86.4	86.4	86.4	[illegible]
[illegible]	81.3	86.2	89.5	90.3	91.2	91.4	91.6	91.6	91.6	91.6	91.6	91.6	91.6	91.6	[illegible]
[illegible]	82.5	87.6	91.1	92.0	92.8	93.3	93.5	93.5	93.5	93.5	93.5	93.5	93.5	93.5	[illegible]
[illegible]	83.5	88.8	92.4	93.2	94.5	95.1	95.3	95.4	95.4	95.4	95.4	95.4	95.4	95.4	[illegible]
[illegible]	84.3	89.7	93.6	94.0	95.9	96.5	96.7	96.8	96.8	96.8	96.8	96.8	96.8	96.8	[illegible]
[illegible]	84.5	89.9	94.2	95.0	96.4	97.1	97.3	97.4	97.4	97.4	97.4	97.4	97.4	97.4	[illegible]
[illegible]	84.5	89.9	94.2	95.3	96.4	97.1	97.3	97.4	97.4	97.4	97.4	97.4	97.4	97.4	[illegible]
[illegible]	84.7	90.2	94.4	95.6	96.9	97.6	97.8	97.9	97.9	97.9	97.9	97.9	97.9	97.9	[illegible]
[illegible]	84.8	90.3	94.5	95.9	97.3	98.0	98.4	98.6	98.6	98.7	98.7	98.7	98.7	98.7	[illegible]
[illegible]	84.9	90.3	94.6	96.0	97.4	98.3	98.7	98.9	99.0	99.0	99.1	99.1	99.1	99.1	[illegible]
[illegible]	84.9	90.3	94.6	96.0	97.4	98.4	98.8	99.0	99.1	99.1	99.2	99.2	99.2	99.2	[illegible]
[illegible]	84.9	90.3	94.6	96.0	97.5	98.5	99.0	99.2	99.3	99.4	99.4	99.4	99.5	99.5	[illegible]
[illegible]	84.9	90.3	94.6	96.1	97.5	98.5	99.0	99.3	99.4	99.5	99.6	99.6	99.6	99.6	[illegible]
[illegible]	84.9	90.3	94.6	96.1	97.5	98.5	99.0	99.3	99.4	99.5	99.6	99.7	99.7	99.7	[illegible]
[illegible]	84.9	90.3	94.6	96.1	97.5	98.6	99.1	99.4	99.5	99.6	99.7	99.8	99.8	99.8	[illegible]
[illegible]	84.9	90.3	94.6	96.1	97.5	98.6	99.1	99.4	99.5	99.6	99.8	99.9	99.9	99.9	[illegible]
[illegible]	84.9	90.3	94.6	96.1	97.6	98.6	99.2	99.4	99.6	99.7	99.8	99.9	99.9	99.91	[illegible]
[illegible]	84.9	90.3	94.6	96.1	97.6	98.6	99.2	99.4	99.6	99.7	99.8	99.9	99.9	99.91	[illegible]
[illegible]	84.9	90.3	94.6	96.1	97.6	98.6	99.2	99.4	99.6	99.7	99.8	99.9	99.9	99.91	[illegible]

TOTAL NUMBER OF OBSERVATIONS [illegible]

USAF ETAC [illegible] 0-14-5 (OL A) PREVIOUS EDITIONS OF THIS FORM ARE OBSOLETE

GLOBAL CLIMATOLOGY BRANCH
USAFETAC
AIR WEATHER SERVICE/MAC

CEILING VERSUS VISIBIL

[illegible] ATSUGI NAS JAPAN 74-83 JA
STATION NAME

PERCENTAGE FREQUENCY OF OCCURRENCE
(FROM HOURLY OBSERVATIONS)

-1-2-

VISIBILITY STATUTE MILES

CEILING FEET	≥ [illegible]	26	[illegible]	24	[illegible]	[illegible]	[illegible]	[illegible]	[illegible]	2	[illegible]	[illegible]	2	[illegible]	[illegible]
[illegible]		52.4	57.9	56.2	58.8	58.8	58.8	59.0	59.3	59.3	59.3	59.3	59.3	59.3	59.3
[illegible]		55.0	56.6	59.5	62.1	62.1	62.1	62.3	62.6	62.6	62.6	62.6	62.6	62.6	62.6
[illegible]		55.0	56.6	59.5	62.1	62.1	62.1	62.5	62.8	62.8	62.8	62.8	62.8	62.8	62.8
[illegible]		55.0	56.6	59.5	62.1	62.1	62.1	62.5	62.8	62.8	62.8	62.8	62.8	62.8	62.8
[illegible]		55.5	57.1	60.0	62.6	62.6	62.6	63.0	63.3	63.3	63.3	63.3	63.3	63.3	63.7
[illegible]		56.4	58.1	61.4	64.0	64.4	64.4	64.7	65.1	65.1	65.1	65.1	65.1	65.1	65.1
[illegible]		61.6	63.3	67.1	70.2	70.6	70.9	71.3	71.6	71.6	71.6	71.6	71.6	71.6	71.6
[illegible]		62.3	64.0	67.8	70.9	71.5	71.6	72.0	72.3	72.3	72.3	72.3	72.3	72.3	72.3
[illegible]		[illegible]	70.6	74.6	78.0	78.5	78.9	79.2	79.6	79.6	79.6	79.6	79.6	79.6	79.6
[illegible]		[illegible]	71.5	75.4	78.9	79.4	79.9	80.1	80.4	80.4	80.4	80.4	80.4	80.4	80.4
[illegible]		[illegible]	72.5	76.5	79.9	80.4	80.8	81.1	81.5	81.5	81.5	81.5	81.5	81.5	81.5
[illegible]		74.4	76.3	80.6	84.1	84.6	84.9	85.3	85.6	85.6	85.6	85.6	85.6	85.6	85.6
[illegible]		76.6	78.5	82.9	86.3	86.7	87.2	87.5	87.9	87.9	87.9	87.9	87.9	87.9	87.9
[illegible]		79.2	81.1	86.0	90.1	91.0	91.3	91.7	92.0	92.0	92.0	92.0	92.0	92.0	92.0
[illegible]		79.6	82.0	87.2	91.3	92.2	92.7	93.3	93.8	93.8	93.8	93.8	93.8	93.8	93.8
[illegible]		80.6	83.0	88.4	92.7	93.6	94.5	95.2	95.7	95.7	95.7	95.7	95.7	95.7	95.7
[illegible]		81.1	83.7	89.3	93.9	94.8	95.7	96.4	96.9	96.9	96.9	96.9	96.9	96.9	96.9
[illegible]		81.1	83.7	89.3	94.1	95.3	96.5	97.2	97.8	97.8	97.8	97.8	97.8	97.8	97.8
[illegible]		81.1	83.7	89.3	94.1	95.3	96.5	97.2	97.8	97.8	97.8	97.8	97.8	97.8	97.8
[illegible]		81.5	84.4	90.0	94.8	96.0	97.2	97.9	98.4	98.4	98.4	98.4	98.4	98.4	98.4
[illegible]		81.5	84.4	90.0	94.8	96.5	97.8	98.4	99.0	99.0	99.0	99.0	99.0	99.0	99.0
[illegible]		81.5	84.4	90.0	94.8	96.5	97.8	98.6	99.3	99.3	99.3	99.3	99.3	99.3	99.3
[illegible]		81.5	84.4	90.0	94.8	96.5	98.1	99.1	99.8	99.8	99.8	99.8	99.8	99.8	99.8
[illegible]		81.5	84.4	90.0	94.8	96.5	98.1	99.1	99.8	99.8	99.8	99.8	99.8	99.8	99.8
[illegible]		81.5	84.4	90.0	94.8	96.5	98.1	99.1	99.8	99.8	99.8	99.8	99.8	99.8	99.8
[illegible]		81.5	84.4	90.0	94.8	96.5	98.1	99.1	99.8	99.8	99.8	99.8	99.8	99.8	99.8
[illegible]		81.5	84.4	90.0	94.8	96.5	98.1	99.1	99.8	99.8	99.9	100.0	100.0	100.0	100.0
[illegible]		81.5	84.4	90.0	94.8	96.5	98.1	99.1	99.8	99.8	99.9	100.0	100.0	100.0	100.0
[illegible]		81.5	84.4	90.0	94.8	96.5	98.1	99.1	99.8	99.8	99.9	100.0	100.0	100.0	100.0
[illegible]		81.5	84.4	90.0	94.8	96.5	98.1	99.1	99.8	99.8	99.9	100.0	100.0	100.0	100.0
[illegible]		81.5	84.4	90.0	94.8	96.5	98.1	99.1	99.8	99.8	99.9	100.0	100.0	100.0	100.0
[illegible]		81.5	84.4	90.0	94.8	96.5	98.1	99.1	99.8	99.8	99.9	100.0	100.0	100.0	100.0

TOTAL NUMBER OF OBSERVATIONS ____________

USAF ETAC [illegible] 0-14-5 (OL A) PREVIOUS EDITIONS OF THIS FORM ARE OBSOLETE

CEILING VERSUS VISIBI

PERCENTAGE FREQUENCY OF OCCURRENCE
FROM HOURLY OBSERVATIONS

TOTAL NUMBER OF OBSERVATIONS _____

USAF ETAC 0-14-5 (OL A) PREVIOUS EDITIONS OF THIS FORM ARE OBSOLETE

CEILING VERSUS VISIB

PERCENTAGE FREQUENCY OF OCCURRENCE
FROM HOURLY OBSERVATIONS

	4.5	5[illegible].2	73.1	[illegible]	5[illegible].3	[illegible]	59.5	[illegible]	[illegible]	[illegible]	[illegible]	[illegible]	[illegible]	[illegible]	[illegible]	[illegible]	[illegible]	[illegible]
	[illegible].4	[illegible].1	62.4	63.4	64.[illegible]	64.2	64.3	64.2	64.2	64.[illegible]	64.3	64.2	64.2	64.2	64.[illegible]			
	[illegible]	[illegible].2	62.5	63.5	64.1	64.4	64.4	64.4	64.4	64.4	64.4	64.4	64.4	64.4	64.[illegible]			
	[illegible].6	[illegible].2	62.5	63.5	64.1	64.4	64.4	64.4	64.4	64.4	64.4	64.4	64.4	64.4	64.4	64.4	64.4	64.[illegible]
	[illegible]	[illegible]	63.[illegible]	64.2	64.[illegible]	64.[illegible]	64.9	64.9	64.9	64.[illegible]	64.9	64.9	64.9	64.9	64.[illegible]			
	[illegible].7	67.4	66.[illegible]	67.2	67.7	68.1	68.1	68.1	68.1	68.1	68.1	68.1	68.1	68.1	68.[illegible]			
	[illegible].1	64.9	67.5	68.7	69.4	7[illegible].1	70.2	70.2	70.[illegible]	70.2	70.2	70.2	70.2	70.2	70.[illegible]			
	3.4	65.2	68.[illegible]	69.3	70.[illegible]	70.7	70.8	70.8	70.8	70.8	70.8	70.8	70.8	70.8	70.[illegible]			
	[illegible]	67.6	70.4	71.9	72.[illegible]	73.7	74.[illegible]	74.1	74.1	74.1	74.1	74.1	74.1	74.1	74.[illegible]			
	[illegible].9	6[illegible].8	71.5	72.9	74.2	74.9	75.1	75.2	75.[illegible]	75.3	75.3	75.3	75.3	75.3	75.[illegible]			
	7.2	69.5	72.4	73.8	74.9	75.8	76.[illegible]	76.2	76.[illegible]	76.2	76.2	76.2	76.2	76.2	76.[illegible]			
	[illegible]	70.3	73.4	77.1	78.4	79.3	79.5	79.7	79.7	79.7	79.7	79.7	79.7	79.7	79.[illegible]			
	73.2	75.4	78.7	81.1	82.3	83.2	83.5	83.7	83.7	83.7	83.7	83.7	83.7	83.7	83.[illegible]			
	[illegible].5	79.7	83.4	86.5	86.1	87.4	89.[illegible]	91.[illegible]	91.[illegible]	91.[illegible]	91.[illegible]	91.[illegible]	91.[illegible]	91.[illegible]	91.[illegible]			
	7[illegible].4	81.3	84.9	87.2	89.[illegible]	91.2	91.7	92.1	92.[illegible]	92.2	92.2	92.2	92.2	[illegible].2	[illegible]			
	[illegible]	83.9	86.7	9[illegible].7	91.[illegible]	93.4	94.1	94.5	94.[illegible]	94.6	94.6	94.6	94.6	94.6	94.[illegible]			
	1.7	84.7	88.7	92.1	94.[illegible]	95.6	96.3	96.6	96.7	96.7	96.7	96.7	96.7	96.7	96.[illegible]			
	[illegible].1	85.2	89.2	93.2	94.9	96.5	97.2	97.6	97.7	97.7	97.7	97.7	97.7	97.7	97.[illegible]			
	[illegible].1	85.2	89.2	93.2	94.9	96.5	97.2	97.6	97.7	97.7	97.7	97.7	97.7	97.7	97.[illegible]			
	[illegible].2	85.4	89.5	93.2	95.1	96.9	97.6	98.1	98.[illegible]	98.2	98.2	98.2	98.2	98.2	98.[illegible]			
	[illegible].3	85.4	89.5	93.2	95.1	97.1	98.[illegible]	98.5	99.[illegible]	99.[illegible]	99.[illegible]	99.[illegible]	99.[illegible]	99.[illegible]	99.[illegible]			
	[illegible].3	85.4	89.5	93.2	95.1	97.2	98.1	98.6	99.1	99.1	99.1	99.1	99.2	99.2	99.[illegible]			
	[illegible].3	85.4	89.5	93.2	95.1	97.2	98.1	98.5	99.1	99.1	99.1	99.1	99.2	99.2	99.[illegible]			
	[illegible].3	85.4	89.5	93.2	95.1	97.2	98.1	98.6	99.1	99.2	99.2	99.3	99.3	99.3	99.[illegible]			
	[illegible].3	85.4	89.5	93.2	95.1	97.2	98.1	98.6	99.1	99.2	99.2	99.3	99.3	99.3	99.[illegible]			
	[illegible].3	85.4	89.5	93.2	95.1	97.2	98.1	98.8	99.2	99.4	99.4	99.5	99.5	99.5	99.[illegible]			
	[illegible].3	85.4	89.5	93.2	95.1	97.2	98.1	98.8	99.2	99.4	99.4	99.5	99.5	99.5	99.[illegible]			
	[illegible].3	85.4	89.5	93.2	95.1	97.2	98.1	98.8	99.2	99.4	99.4	99.5	99.9	99.9	99.[illegible]			
	[illegible].3	85.4	89.5	93.2	95.1	97.2	98.1	98.8	99.2	99.4	99.4	99.5	99.9	99.9	99.[illegible]			

TOTAL NUMBER OF OBSERVATIONS _____

USAF ETAC 0-14-5 (OL A) PREVIOUS EDITIONS OF THIS FORM ARE OBSOLETE

[illegible]AL CLIMATOLOGY BRANCH
[illegible]TAC
[illegible] WEATHER SERVICE/MAC

CEILING VERSUS VISI

[illegible] JAPAN
STATION NAME

74-8[illegible]
YEARS

PERCENTAGE FREQUENCY OF OCCURRENCE
(FROM HOURLY OBSERVATIONS)

VISIBILITY (STATUTE MILES)

[illegible]	64.1	65.2	65.3	65.3	65.3	65.3	65.3	65.3	65.3	65.3	65.3	65.3	65
[illegible]	68.6	70.0	70.2	70.2	70.2	70.2	70.2	70.2	70.2	70.2	70.2	70.2	70
[illegible]	68.6	70.0	70.2	70.2	70.2	70.2	70.2	70.2	70.2	70.2	70.2	70.2	7
66.0	68.6	70.0	70.2	70.2	70.2	70.2	70.2	70.2	70.2	70.2	70.2	70.2	7
67.1	68.9	70.2	70.5	70.5	70.5	70.5	70.5	70.5	70.5	70.5	70.5	70.5	7
[illegible]	71.2	72.7	73.0	73.0	73.0	73.0	73.0	73.0	73.0	73.0	73.0	73.0	73
70.8	72.8	74.3	74.8	74.8	74.8	74.8	74.8	74.8	74.8	74.8	74.8	74.8	74
71.4	73.4	74.9	75.4	75.4	75.4	75.4	75.4	75.4	75.4	75.4	75.4	75.4	75
74.9	77.0	79.3	79.9	79.9	80.0	80.0	80.0	80.0	80.0	80.0	80.0	80.0	8
[illegible]	77.7	80.0	80.6	80.6	80.7	80.7	80.7	80.7	80.7	80.7	80.7	80.7	8
75.7	78.8	81.1	81.7	81.7	81.8	81.8	81.8	81.8	81.8	81.8	81.8	81.8	81
76.4	80.7	83.3	84.2	84.2	84.2	84.2	84.2	84.2	84.2	84.2	84.2	84.2	84
[illegible]	82.5	85.4	86.2	86.5	86.5	86.5	86.5	86.5	86.5	86.5	86.5	86.5	86
[illegible]	85.4	89.0	90.7	90.8	91.1	91.2	91.2	91.2	91.2	91.2	91.2	91.2	91
[illegible]	86.6	90.5	92.3	92.5	93.2	93.5	93.5	93.6	93.6	93.6	93.6	93.6	93
[illegible]	87.5	91.5	93.2	93.5	94.3	94.7	94.7	95.0	95.1	95.1	95.1	95.1	95
[illegible]	89.6	93.7	95.7	[illegible]	96.8	97.3	97.3	97.5	97.7	97.7	97.7	97.7	97
7.0	90.0	94.0	96.0	96.4	97.2	97.7	97.7	97.9	98.0	98.0	98.0	98.0	98
7.0	90.0	94.0	96.0	96.4	97.2	97.7	97.7	97.9	98.0	98.0	98.0	98.0	98
7.0	90.0	94.0	96.0	96.6	97.4	97.9	97.9	98.1	98.2	98.2	98.2	98.2	98
7.0	90.0	94.0	96.1	96.6	97.8	98.2	98.2	98.6	98.8	98.8	98.8	98.8	99
7.0	90.0	94.0	96.1	96.6	97.8	98.2	98.2	98.6	98.9	98.9	98.9	98.9	99
7.0	90.0	94.0	96.1	96.6	97.8	98.2	98.2	98.6	98.9	99.0	99.1	99.2	99
7.0	90.0	94.0	96.1	96.6	97.8	98.2	98.4	98.7	99.1	99.1	99.3	99.6	99
7.0	90.0	94.0	96.1	96.6	97.8	98.2	98.4	98.7	99.1	99.1	99.3	99.6	99
7.0	90.0	94.0	96.1	96.6	97.8	98.2	98.4	98.9	99.3	99.3	99.5	99.9	99
7.0	90.0	94.0	96.1	96.6	97.8	98.2	98.5	99.1	99.4	99.4	99.5	100.0	100
7.0	90.0	94.0	96.1	96.6	97.8	98.2	98.5	99.1	99.4	99.4	99.6	100.0	100
7.0	90.0	94.0	96.1	96.6	97.8	98.2	98.5	99.1	99.4	99.4	99.6	100.0	100
7.0	90.0	94.0	96.1	96.6	97.8	98.2	98.5	99.1	99.4	99.4	99.6	100.0	100
7.0	90.0	94.0	96.1	96.6	97.8	98.2	98.5	99.1	99.4	99.4	99.6	100.0	100
7.0	90.0	94.0	96.1	96.6	97.8	98.2	98.5	99.1	99.4	99.4	99.6	[illegible]	[illegible]

TOTAL NUMBER OF OBSERVATIONS ____________

USAF ETAC [illegible] 0-14-5 (OL A) PREVIOUS EDITIONS OF THIS FORM ARE OBS

CEILING VERSUS VISIB

PERCENTAGE FREQUENCY OF OCCURRENCE
FROM HOURLY OBSERVATIONS

TOTAL NUMBER OF OBSERVATIONS _____

USAF ETAC 0-14-5 (OL A) PREVIOUS EDITIONS OF THIS FORM ARE OBSOLETE

CEILING VERSUS VISIBI

PERCENTAGE FREQUENCY OF OCCURRENCE
FROM HOURLY OBSERVATIONS

	26	25	24											
	54.5	54.7	56.3	56.7	56.7	56.7	61.4	61.5	61.5	61.5	61.5	61.5	61.5	61.5
	54.7	57.6	61.6	64.2	64.4	64.2	65.1	65.1	65.1	65.1	65.1	65.1	65.1	65.1
	54.7	57.6	61.6	64.2	64.4	64.9	65.1	65.1	65.1	65.1	65.1	65.1	65.1	65.1
	54.7	57.6	61.6	64.2	64.4	64.2	65.1	65.1	65.1	65.1	65.1	65.1	65.1	65.1
	54.9	57.9	62.3	65.1	65.4	65.9	66.0	66.1	66.1	66.1	66.1	66.1	66.1	66.1
	56.1	61.2	64.4	67.3	67.5	68.2	68.3	68.3	68.3	68.3	68.3	68.3	68.3	68.3
	61.1	63.5	66.2	71.7	71.4	71.9	72.1	72.2	72.2	72.2	72.2	72.2	72.2	72.2
	61.7	64.1	66.5	71.6	71.9	72.4	72.7	72.8	72.9	72.9	72.9	72.9	72.9	72.9
	62.4	66.6	71.5	74.9	75.2	75.7	75.9	76.2	76.2	76.2	76.2	76.2	76.3	76.3
	63.4	67.6	72.7	75.8	76.2	76.8	77.1	77.2	77.2	77.2	77.3	77.3	77.3	77.3
	63.3	67.7	74.1	77.2	77.7	78.2	78.4	78.6	78.7	78.7	78.8	78.8	78.8	78.8
	69.1	73.1	78.3	81.6	82.1	82.7	82.9	83.1	83.1	83.2	83.2	83.2	83.2	83.2
	71.1	75.6	80.6	84.3	84.7	85.2	85.7	85.7	86.1	86.1	86.1	86.1	86.1	86.1
	76.1	80.3	86.3	89.6	90.2	90.6	91.1	91.4	91.7	91.7	91.7	91.7	91.7	91.7
	76.1	81.9	87.7	91.5	92.1	92.7	93.0	93.7	93.9	93.9	93.9	93.9	93.9	93.9
	77.1	82.9	89.1	93.1	93.6	94.7	95.3	95.7	95.8	95.9	95.9	95.9	95.9	95.9
	77.3	87.1	89.2	93.7	94.3	95.3	95.9	96.2	96.3	96.5	96.5	96.5	96.5	96.5
	77.6	83.3	89.4	93.9	94.1	95.7	96.2	96.7	96.8	96.8	96.8	96.8	96.8	96.8
	77.6	87.3	89.4	93.9	94.6	95.7	96.2	96.7	96.9	96.9	96.9	96.9	96.9	96.9
	77.6	87.7	89.5	94.3	95.1	95.2	96.4	96.8	97.1	97.1	97.1	97.1	97.1	97.1
	77.6	88.7	89.6	94.4	95.3	96.9	97.1	97.9	98.2	98.2	98.2	98.2	98.2	98.2
	77.6	87.7	89.6	94.4	95.2	96.5	97.4	98.2	98.6	98.7	98.7	98.7	98.7	98.7
	77.6	87.7	89.6	94.4	95.3	96.5	97.4	98.2	98.6	98.7	98.7	98.7	98.7	98.7
	77.6	87.7	89.6	94.4	95.4	96.6	97.7	98.5	98.8	98.9	98.9	98.9	98.9	98.9
	77.6	87.7	89.6	94.4	95.4	96.7	97.8	98.6	99.1	99.2	99.2	99.2	99.2	99.2
	77.6	87.7	89.6	94.4	95.4	96.7	97.8	98.7	99.2	99.4	99.4	99.4	99.5	99.5
	77.6	87.7	89.6	94.4	95.4	96.7	97.8	98.7	99.2	99.4	99.4	99.4	99.5	99.5
	77.6	87.7	89.6	94.4	95.4	96.7	97.8	98.7	99.2	99.4	99.4	99.4	99.5	99.5
	77.6	87.7	89.6	94.4	95.4	96.8	98.0	98.9	99.4	99.6	99.6	99.7	99.7	99.7
	77.6	87.7	89.6	94.4	95.4	96.8	98.0	98.9	99.4	99.6	99.6	99.6	99.6	99.6
	77.6	87.7	89.6	94.4	95.4	96.8	98.0	98.9	99.4	99.6	99.6	99.6	99.6	99.6

TOTAL NUMBER OF OBSERVATIONS _____

USAF ETAC 0-14-5 (OL A) PREVIOUS EDITIONS OF THIS FORM ARE OBSOLETE

GLOBAL CLIMATOLOGY BRANCH
USAFETAC
AIR WEATHER SERVICE/MAC

CEILING VERSUS VISIBILI

ATSUGI NAS JAPAN
STATION NAME
74-82

PERCENTAGE FREQUENCY OF OCCURRENCE
(FROM HOURLY OBSERVATIONS)

VISIBILITY (STATUTE MILES)

26	[illegible]	24	[illegible]	22	22	2	[illegible]	[illegible]	[illegible]	[illegible]	[illegible]	[illegible]	[illegible]
45.9	46.1	48.2	48.8	49.3	49.7	49.7	49.7	49.8	50.1	50.1	50.1	50.1	50.1
47.3	49.7	52.2	53.5	54.0	54.4	54.4	54.4	54.6	54.8	54.8	54.8	54.8	54.8
47.3	49.7	52.2	53.5	54.0	54.4	54.4	54.4	54.6	54.8	54.8	54.8	54.8	54.8
47.3	49.7	52.2	53.5	54.0	54.4	54.4	54.4	54.6	54.8	54.8	54.8	54.8	54.8
47.3	49.7	52.2	53.5	54.0	54.4	54.4	54.4	54.6	54.8	54.8	54.8	54.8	54.8
51.9	52.4	54.6	56.1	56.7	57.1	57.3	57.3	57.4	57.6	57.6	57.6	57.6	57.6
56.1	58.3	61.8	63.7	64.2	64.6	64.8	64.8	65.0	65.2	65.2	65.2	65.2	65.2
56.3	59.3	62.3	64.2	64.6	65.2	65.3	65.3	65.5	65.7	65.7	65.7	65.7	65.7
59.9	63.5	66.5	68.5	69.3	69.9	70.1	70.1	70.2	70.4	70.4	70.4	70.4	70.4
60.6	64.2	67.2	69.3	70.1	70.6	70.6	70.6	71.0	71.2	71.2	71.2	71.2	71.2
[illegible]	65.3	68.4	70.4	71.2	71.8	71.9	71.9	72.1	72.3	72.3	72.3	72.3	72.3
64.4	68.0	71.9	74.8	75.5	76.1	76.3	76.3	76.5	76.6	76.6	76.6	76.6	76.6
67.4	71.7	75.3	78.5	79.5	80.0	80.2	80.2	80.4	80.6	80.6	80.6	80.6	80.6
70.1	73.8	79.3	82.1	84.0	84.7	85.1	85.1	85.3	85.5	85.5	85.5	85.5	85.5
71.4	75.1	81.2	85.7	86.5	87.4	87.8	87.8	87.9	88.1	88.1	88.1	88.1	88.1
71.6	75.2	82.7	87.6	88.4	89.6	90.0	90.2	90.4	90.6	90.6	90.6	90.6	90.6
71.9	76.1	82.9	87.9	89.1	90.4	91.0	91.0	91.1	91.2	91.3	91.3	91.3	91.3
72.1	76.3	83.2	88.7	90.0	91.3	92.1	92.1	92.3	92.5	92.5	92.5	92.5	92.5
72.3	76.5	83.4	88.9	90.2	91.5	92.3	92.3	92.5	92.7	92.7	92.7	92.7	92.7
72.4	77.0	84.2	90.2	91.5	92.9	94.2	94.2	94.4	94.7	94.7	94.7	94.7	94.7
72.8	77.0	84.4	90.4	91.7	93.2	95.9	95.9	96.0	96.6	96.6	96.6	96.6	96.6
72.9	77.0	84.6	91.0	92.5	94.0	97.0	97.0	97.2	97.7	97.7	97.7	97.7	97.7
72.9	77.0	84.6	91.0	92.5	94.0	97.0	97.0	97.2	97.7	97.7	97.7	97.7	97.7
72.9	77.0	84.6	91.1	92.7	94.4	97.6	98.3	98.7	99.2	99.2	99.2	99.2	99.2
72.9	77.0	84.6	91.1	92.7	94.4	97.6	98.3	98.7	99.2	99.2	99.2	99.2	99.2
73.1	77.2	84.7	91.3	92.8	94.5	97.7	98.5	98.9	99.4	99.4	99.4	99.4	99.4
73.1	77.2	84.7	91.3	92.8	94.5	97.7	98.5	98.9	99.4	99.4	99.4	99.4	99.4
73.1	77.2	84.9	91.5	93.0	94.7	97.9	98.9	99.2	99.8	99.8	99.8	99.8	99.8
73.1	77.2	84.9	91.5	93.0	94.7	97.9	98.9	99.2	99.8	99.8	99.8	99.8	99.8
73.1	77.2	84.9	91.5	93.0	94.7	97.9	98.9	99.2	99.8	99.8	99.8	99.8	99.8
73.1	77.2	84.9	91.5	93.0	94.7	97.9	98.9	99.2	99.8	99.8	99.8	99.8	99.8
73.1	77.2	84.9	91.5	93.0	94.7	97.9	98.9	99.2	99.8	99.8	99.8	99.8	99.8

TOTAL NUMBER OF OBSERVATIONS ____________

[illegible]AL CLIMATOLOGY BRANCH
USAFETAC
AIR WEATHER SERVICE/MAC

47679 ATSUGI NAS JAPAN 74-[illegible]

STATION | STATION NAME | YEARS

CEILING VERSUS VISIBILI

PERCENTAGE FREQUENCY OF OCCURRENCE
(FROM HOURLY OBSERVATIONS)

.0	42.4	44.7	47.[illegible]	48.2	48.5	48.7	48.8	48.8	48.9	48.9	48.9	48.9	48.9	48.9
.0	46.4	49.0	52.0	53.4	53.7	54.0	54.0	54.0	54.0	54.2	54.2	54.2	54.2	54.2
.0	46.4	49.[illegible]	52.[illegible]	53.4	53.7	54.0	54.1	54.1	54.2	54.2	54.2	54.2	54.2	54.2
.0	46.4	49.3	52.0	53.4	53.7	54.0	54.1	54.1	54.2	54.2	54.2	54.2	54.2	54.2
.0	47.0	49.9	52.7	54.1	54.4	54.8	54.[illegible]	54.8	55.[illegible]	55.[illegible]	55.[illegible]	55.[illegible]	55.[illegible]	55.[illegible]
.0	48.6	51.7	54.0	56.1	56.5	56.9	56.9	56.9	57.0	57.0	57.0	57.[illegible]	57.0	57.0
.0	52.3	55.7	59.4	61.4	61.7	62.1	62.2	62.2	62.3	62.4	62.4	62.4	62.4	62.4
.0	52.7	56.2	59.9	61.9	62.3	62.7	62.8	62.8	62.9	62.9	62.9	62.9	62.9	62.9
.0	56.5	60.2	64.2	66.6	67.0	67.4	67.5	67.6	67.7	67.7	67.7	67.7	67.7	67.7
.0	56.9	60.6	64.7	67.2	67.6	68.0	68.1	68.1	68.3	68.3	68.3	68.3	68.3	68.3
.0	58.0	61.8	66.2	68.9	69.3	69.7	69.9	69.9	70.0	70.0	70.0	70.0	70.0	70.0
.0	61.4	65.5	70.6	73.5	74.0	74.4	74.6	74.7	74.8	74.9	74.9	74.9	74.9	74.9
.0	64.6	69.2	74.7	78.1	78.6	79.0	79.2	79.4	79.[illegible]	79.5	79.5	79.5	79.5	79.5
.0	67.8	72.5	78.9	82.9	83.4	84.2	84.5	84.6	84.8	84.8	84.8	84.8	84.8	84.8
.0	69.2	74.0	80.7	85.1	86.0	86.8	87.2	87.4	87.5	87.6	87.6	87.6	87.6	87.6
.0	70.6	75.6	82.0	87.3	88.3	89.3	89.9	90.1	90.2	90.3	90.3	90.3	90.3	90.3
.0	71.2	76.3	83.5	88.4	89.4	90.7	91.4	91.6	91.8	91.9	91.9	91.9	91.9	91.9
.0	71.7	76.9	84.2	89.3	90.4	91.8	92.5	92.8	93.0	93.1	93.1	93.1	93.1	93.1
.0	71.7	76.9	84.2	89.3	90.4	91.8	92.6	92.8	93.1	93.1	93.2	93.2	93.2	93.2
.0	72.0	77.2	84.6	89.9	91.1	92.6	93.5	93.8	94.1	94.3	94.3	94.3	94.3	94.3
.0	72.1	77.2	84.7	90.4	91.7	93.3	94.6	95.1	95.6	95.7	95.8	95.9	95.9	95.9
.0	72.1	77.3	84.8	90.6	92.0	93.7	95.5	96.2	97.0	97.3	97.5	97.5	97.6	97.6
.0	72.1	77.3	84.8	90.6	92.0	93.7	95.5	96.2	97.0	97.3	97.5	97.5	97.6	97.6
.0	72.1	77.3	84.9	90.8	92.2	94.1	96.0	97.0	98.0	98.6	98.7	98.8	98.9	98.9
.0	72.1	77.3	84.9	90.8	92.3	94.1	96.1	97.1	98.1	98.7	98.9	99.0	99.1	99.1
.0	72.1	77.3	84.9	90.9	92.3	94.2	96.2	97.3	98.4	99.0	99.2	99.3	99.4	99.4
.0	72.1	77.3	84.9	90.9	92.4	94.3	96.3	97.4	98.5	99.1	99.3	99.3	99.6	99.6
.0	72.1	77.3	84.9	91.0	92.5	94.4	96.4	97.6	98.7	99.3	99.5	99.7	99.8	99.8
.0	72.1	77.3	84.9	91.0	92.5	94.5	96.4	97.7	98.8	99.4	99.6	99.8	99.9	100.0
.0	72.1	77.3	84.9	91.0	92.5	94.5	96.4	97.7	98.8	99.4	99.6	99.8	99.9	100.0
.0	72.1	77.3	84.9	91.0	92.5	94.5	96.4	97.7	98.8	99.4	99.6	99.8	99.9	100.0
.0	72.1	77.3	84.9	91.0	92.5	94.5	96.4	97.7	98.8	99.4	99.6	99.8	99.9	100.0

TOTAL NUMBER OF OBSERVATIONS

USAF ETAC 0-14-5 (OL A) PREVIOUS EDITIONS OF THIS FORM ARE OBSOLETE

[illegible] AL CLIMATOLOGY BRANCH
USAFETAC
AIR WEATHER SERVICE/MAC

CEILING VERSUS VISIBILITY

[illegible] ATSUGI NAS JAPAN 77-82 [illegible]
STATION STATION NAME YEARS MONTH

PERCENTAGE FREQUENCY OF OCCURRENCE
(FROM HOURLY OBSERVATIONS)

VISIBILITY (STATUTE MILES)

CEILING (FEET)	26	25	24	[illegible]	22	[illegible]	2	[illegible]	2[illegible]	[illegible]	[illegible]	[illegible]	25 6	[illegible]	[illegible]
[illegible]	[illegible].2	3[illegible].6	32.2	33.5	33.7	34.3	34.[illegible]	34.3	34.3	34.7	34.[illegible]	34.3	34.7	34.3	34.[illegible]
[illegible]	[illegible]	32.2	34.3	35.5	35.7	36.3	36.3	36.3	36.3	36.[illegible]	36.3	36.3	36.3	[illegible].3	36.[illegible]
[illegible]	[illegible]	[illegible].2	34.3	35.5	35.7	36.3	36.3	36.3	36.3	36.3	36.3	36.[illegible]	36.[illegible]	[illegible]	36.[illegible]
[illegible]	[illegible]	32.2	34.3	35.5	35.7	36.3	36.3	36.3	36.3	36.3	36.3	36.3	36.3	36.3	36.[illegible]
[illegible]	[illegible].2	32.7	34.9	36.1	36.[illegible]	36.9	36.9	36.9	36.9	36.9	36.9	36.9	36.9	36.9	37.[illegible]
[illegible]	3[illegible].5	36.2	38.6	39.8	40.[illegible]	40.6	40.6	40.6	40.6	40.6	40.6	40.6	40.6	40.6	41.[illegible]
[illegible]	43.7	45.[illegible]	46.6	49.6	50.2	51.[illegible]	51.[illegible]	51.0	51.0	51.0	51.0	51.[illegible]	51.[illegible]	51.[illegible]	51.4
[illegible]	4[illegible].3	47.6	5[illegible].4	52.[illegible]	52.4	53.3	53.3	53.3	53.3	53.3	53.[illegible]	53.[illegible]	53.3	53.3	53.[illegible]
[illegible]	[illegible].2	53.7	56.5	58.2	58.6	59.4	59.4	59.4	59.4	59.4	59.4	59.4	59.4	59.4	59.[illegible]
[illegible]	51.[illegible]	54.[illegible]	58.2	60.[illegible]	60.4	61.2	61.2	61.2	61.2	61.2	61.2	61.2	61.2	61.2	61.[illegible]
[illegible]	[illegible].7	55.7	59.[illegible]	60.8	61.2	62.0	62.0	62.0	62.0	62.0	62.0	62.0	62.[illegible]	62.[illegible]	62.[illegible]
[illegible]	56.3	59.6	63.3	65.1	65.7	66.5	66.5	66.5	66.5	66.5	66.5	66.5	66.5	66.5	66.[illegible]
[illegible]	[illegible].4	61.8	67.6	69.4	70.[illegible]	70.8	71.2	71.2	71.2	71.2	71.2	71.[illegible]	71.2	71.[illegible]	71.[illegible]
[illegible]	[illegible]	65.9	73.7	76.3	77.6	78.8	79.2	79.2	79.2	79.2	79.2	79.2	79.2	79.2	79.[illegible]
[illegible]	[illegible].2	67.1	75.3	78.8	80.[illegible]	81.4	81.6	81.6	81.[illegible]	81.[illegible]	81.[illegible]	81.[illegible]	81.[illegible]	81.[illegible]	82.[illegible]
[illegible]	[illegible]3.5	68.8	77.1	82.9	84.1	86.1	86.5	86.5	86.5	86.5	86.5	86.5	86.5	86.5	86.[illegible]
[illegible]	64.7	70.[illegible]	78.6	84.9	86.3	88.6	89.2	89.2	89.2	89.2	89.2	89.2	89.2	89.2	89.[illegible]
[illegible]	[illegible].1	70.4	79.[illegible]	85.3	86.7	89.[illegible]	89.6	89.6	89.6	89.6	89.6	89.6	89.6	89.6	90.[illegible]
[illegible]	[illegible].1	70.4	79.[illegible]	85.3	86.7	89.[illegible]	89.6	89.6	89.6	89.6	89.6	89.6	89.6	[illegible].6	9[illegible]
[illegible]	[illegible].1	70.4	79.8	87.3	89.4	91.[illegible]	92.4	92.4	92.9	92.9	92.9	92.9	92.9	92.9	9[illegible]
[illegible]	[illegible].3	70.6	[illegible].2	8[illegible].2	91.2	93.7	95.3	95.3	95.9	95.9	95.9	95.9	95.9	95.9	96.[illegible]
[illegible]	[illegible].3	70.6	80.4	89.4	91.4	94.5	96.7	96.7	98.[illegible]	98.[illegible]	98.[illegible]	98.[illegible]	98.[illegible]	98.[illegible]	98.[illegible]
[illegible]	[illegible].3	70.6	[illegible].4	89.4	91.4	94.5	96.7	96.7	98.[illegible]	98.[illegible]	98.[illegible]	98.[illegible]	98.[illegible]	98.[illegible]	98.[illegible]
[illegible]	[illegible].3	70.6	[illegible].4	89.6	91.[illegible]	94.7	96.9	96.9	98.2	98.2	98.2	98.2	98.2	98.2	98.[illegible]
[illegible]	[illegible].3	70.6	[illegible].4	89.6	91.[illegible]	94.7	96.9	96.9	98.2	98.2	98.2	98.2	98.2	98.2	98.[illegible]
[illegible]	[illegible]5.3	70.6	[illegible].8	90.0	92.[illegible]	95.1	97.3	97.3	98.6	98.6	98.6	98.6	98.6	98.6	99.[illegible]
[illegible]	[illegible].3	70.6	[illegible].8	90.[illegible]	92.[illegible]	95.1	97.3	97.3	99.0	99.[illegible]	99.2	99.2	99.2	99.2	99.[illegible]
[illegible]	[illegible].3	70.6	[illegible].8	90.[illegible]	92.[illegible]	95.1	97.3	97.3	99.[illegible]	99.[illegible]	99.[illegible]	99.2	99.2	99.4	99.[illegible]
[illegible]	[illegible]5.3	70.6	80.8	90.[illegible]	92.[illegible]	95.1	97.3	97.3	99.[illegible]	99.[illegible]	99.2	99.2	99.2	99.4	100.[illegible]
[illegible]	[illegible]	70.6	80.8	90.0	92.[illegible]	95.1	97.3	97.3	99.[illegible]	99.[illegible]	99.2	99.2	99.2	99.4	100.[illegible]
[illegible]	[illegible]	70.6	80.8	90.[illegible]	92.[illegible]	95.1	97.3	97.3	99.[illegible]	99.[illegible]	99.2	99.2	99.2	99.4	1[illegible]
[illegible]	[illegible]5.3	70.6	[illegible].8	9[illegible].0	92.[illegible]	95.1	97.3	97.3	99.[illegible]	99.[illegible]	99.2	99.2	99.2	99.4	100.[illegible]

TOTAL NUMBER OF OBSERVATIONS [illegible]

USAF ETAC [illegible] 0-14-5 (OL A) PREVIOUS EDITIONS OF THIS FORM ARE OBSOLETE

GLOBAL CLIMATOLOGY BRANCH
USAFETAC
AIR WEATHER SERVICE/MAC

CEILING VERSUS VISIBILIT

[illegible] ATSUGI NAS JAPAN 74-83
STATION STATION NAME YEARS

PERCENTAGE FREQUENCY OF OCCURRENCE
(FROM HOURLY OBSERVATIONS)

VISIBILITY (STATUTE MILES)

[illegible]	26	[illegible]	24	[illegible]	22	2.	2	2.	2	[illegible]	[illegible]	[illegible]	[illegible]	[illegible]	[illegible]
[illegible]	29.9	31.4	34.1	35.2	35.5	35.5	35.6	35.6	35.6	35.6	35.6	35.6	35.6	35.6	35.
[illegible]	34.2	35.7	39.3	40.6	40.7	40.9	41.0	41.0	41.0	41.0	41.0	41.0	41.0	41.0	41.
[illegible]	34.2	35.7	39.3	40.6	40.7	40.9	41.0	41.0	41.0	41.0	41.0	41.0	41.0	41.0	41.
[illegible]	34.2	35.7	39.3	40.6	40.7	40.9	41.0	41.0	41.0	41.0	41.0	41.0	41.0	41.0	41.
[illegible]	[illegible]	36.4	39.7	41.0	41.2	41.3	41.5	41.5	41.5	41.5	41.5	41.5	41.5	41.5	41.
[illegible]	38.2	41.0	43.5	45.1	45.4	45.5	45.7	45.7	45.7	45.7	45.7	45.7	45.7	45.7	45.
[illegible]	44.4	46.6	51.2	52.7	53.2	53.3	53.4	53.4	53.4	53.4	53.4	53.4	53.4	53.4	53.
[illegible]	44.4	47.6	52.4	53.9	54.2	54.5	54.6	54.6	54.6	54.6	54.6	54.6	54.6	54.6	54.
[illegible]	51.5	54.7	60.3	61.5	62.0	62.3	62.5	62.5	62.5	62.5	62.5	62.5	62.5	62.5	62.
[illegible]	51.7	54.5	60.5	62.0	62.3	62.6	62.8	62.8	62.8	62.8	62.8	62.8	62.8	62.8	62.
[illegible]	[illegible]	56.1	61.5	63.2	63.5	63.9	63.9	63.9	63.9	63.9	63.9	63.9	63.9	63.9	63.
[illegible]	56.6	60.1	65.7	67.3	67.7	68.0	68.2	68.2	68.2	68.2	68.2	68.2	68.2	68.2	68.
[illegible]	60.1	64.4	70.4	72.4	72.8	73.1	73.3	73.3	73.3	73.3	73.3	73.3	73.3	73.3	73.
[illegible]	63.8	68.3	75.5	77.3	79.7	80.1	80.3	80.3	80.3	80.3	80.3	80.3	80.3	80.3	80.
[illegible]	[illegible]	71.1	76.7	80.6	83.1	83.6	83.6	83.6	83.6	83.6	83.6	83.6	83.6	83.6	83.
[illegible]	67.0	72.7	80.6	85.4	86.3	86.9	87.3	87.3	87.3	87.3	87.3	87.3	87.3	87.3	87.
[illegible]	67.4	73.1	81.2	86.3	87.0	87.9	88.5	88.5	88.5	88.5	88.5	88.5	88.5	88.5	88.
[illegible]	67.6	73.3	81.6	86.9	88.2	89.1	89.6	89.6	89.6	89.6	89.6	89.6	89.6	89.6	89.
[illegible]	67.6	73.3	81.6	86.9	88.2	89.1	89.6	89.6	89.6	89.6	89.6	89.6	89.6	89.6	89.
[illegible]	67.6	73.3	82.0	87.7	89.5	90.4	90.9	90.9	91.1	91.1	91.1	91.1	91.1	91.1	91.
[illegible]	67.6	73.7	82.2	88.6	90.0	91.7	92.6	92.6	92.7	92.7	92.7	92.7	92.7	92.7	92.
[illegible]	67.6	73.7	83.5	90.5	92.0	94.5	96.1	96.5	96.9	96.9	96.9	96.9	96.9	96.9	96.
[illegible]	67.6	73.7	83.5	90.5	92.0	94.5	96.1	96.5	96.9	96.9	96.9	96.9	96.9	96.9	96.
[illegible]	67.6	73.7	83.6	91.1	93.3	95.3	97.4	98.0	98.5	98.5	98.5	98.5	98.5	98.5	98.
[illegible]	67.6	73.7	83.5	91.1	93.3	95.3	97.4	98.0	98.5	98.5	98.5	98.5	98.5	98.5	98.
[illegible]	67.6	73.7	83.6	91.4	93.7	95.9	98.0	98.0	99.1	99.1	99.1	99.1	99.3	99.4	99.
[illegible]	67.6	73.7	83.6	91.4	93.7	95.9	98.0	98.7	99.4	99.4	99.4	99.4	99.6	99.7	99.
[illegible]	67.6	73.7	83.6	91.4	93.7	95.9	98.0	98.7	99.7	99.7	99.7	99.7	99.9	100.0	100.
[illegible]	67.6	73.7	83.6	91.4	93.7	95.9	98.0	98.7	99.7	99.7	99.7	99.7	99.9	100.0	100.
[illegible]	67.6	73.7	83.6	91.4	93.7	95.9	98.0	98.7	99.7	99.7	99.7	99.7	99.9	100.0	100.
[illegible]	67.6	73.7	83.6	91.4	93.7	95.9	98.0	98.7	99.7	99.7	99.7	99.7	99.9	100.0	100.
[illegible]	67.6	73.7	83.6	91.4	93.7	95.9	98.0	98.7	99.7	99.7	99.7	99.7	99.9	100.0	100.

TOTAL NUMBER OF OBSERVATIONS [illegible]

USAF ETAC [illegible] 0-14-5 (OL A) PREVIOUS EDITIONS OF THIS FORM ARE OBSOLETE

[illegible] CLIMATOLOGY BRANCH
USAFETAC
[illegible] WEATHER SERVICE/MAC

CEILING VERSUS VISIBILITY

[illegible] STATION — ATSUGI [illegible] JAPAN STATION NAME — 74-8[illegible] YEARS

PERCENTAGE FREQUENCY OF OCCURRENCE
(FROM HOURLY OBSERVATIONS)

VISIBILITY (STATUTE MILES)

[illegible]	27.1	[illegible]	34.4	35.1	35.1	[illegible]	36.3	36.5	36.7	[illegible]	[illegible]	[illegible]	[illegible]	[illegible]
[illegible]	31.6	[illegible]	41.9	[illegible]	44.7	44.6	44.6	44.6	44.6	44.7	44.7	[illegible]	[illegible]	[illegible]
[illegible]	31.6	37.2	42.0	[illegible]	44.4	44.7	44.7	44.7	44.7	44.8	[illegible]	[illegible]	[illegible]	[illegible]
[illegible]	31.6	37.2	42.0	[illegible]	44.4	44.7	44.7	44.7	44.7	[illegible]	[illegible]	[illegible]	44.9	[illegible]
[illegible]	33.4	35.2	43.7	44.1	45.6	45.6	45.6	45.6	45.7	45.9	[illegible]	46.1	[illegible]	[illegible]
[illegible]	[illegible]	[illegible]	45.6	46.6	[illegible]	48.5	48.5	[illegible]	[illegible]	[illegible]	[illegible]	[illegible]	[illegible]	[illegible]
[illegible]	[illegible]	43.5	[illegible]	51.2	52.9	53.1	53.1	53.1	53.1	53.2	53.2	53.4	53.4	[illegible]
[illegible]	37.2	43.9	49.9	51.5	53.2	53.5	53.5	53.5	53.5	53.6	53.6	53.7	53.7	54.1
[illegible]	[illegible]	49.5	55.8	57.0	57.6	59.0	59.3	[illegible]	[illegible]	[illegible]	[illegible]	[illegible]	[illegible]	[illegible]
[illegible]	[illegible]	[illegible]	[illegible]	[illegible]	[illegible]	60.2	60.2	60.2	[illegible]	[illegible]	[illegible]	61.4	61.4	[illegible]
[illegible]	43.3	[illegible]	57.8	[illegible]	[illegible]	61.2	61.2	61.2	61.2	61.3	61.3	61.5	61.5	[illegible]
[illegible]	45.3	[illegible]	59.7	[illegible]	63.5	[illegible]	63.6	[illegible]	63.6	[illegible]	[illegible]	[illegible]	[illegible]	[illegible]
[illegible]	[illegible]	59.1	66.6	68.4	70.7	70.9	71.1	71.1	71.2	71.3	71.3	71.4	71.4	[illegible]
[illegible]	57.3	66.6	75.0	[illegible]	80.1	[illegible]	[illegible]	[illegible]	[illegible]	[illegible]	[illegible]	[illegible]	[illegible]	[illegible]
[illegible]	58.7	68.1	76.9	[illegible]	82.1	82.5	82.8	82.9	[illegible]	83.1	83.2	83.3	[illegible]	[illegible]
[illegible]	[illegible]	[illegible]	[illegible]	[illegible]	85.6	86.3	86.7	[illegible]	[illegible]	87.2	87.3	87.4	87.4	87.7
[illegible]	61.1	71.2	81.1	[illegible]	86.6	87.5	87.8	88.1	88.2	88.3	88.4	88.5	88.5	[illegible]
[illegible]	61.1	71.3	81.4	84.4	87.3	[illegible]	88.3	88.5	88.7	88.8	88.9	[illegible]	[illegible]	[illegible]
[illegible]	61.1	[illegible]	81.4	84.4	87.7	[illegible]	88.3	88.5	88.7	88.8	88.9	89.0	[illegible]	[illegible]
[illegible]	61.3	71.5	81.8	[illegible]	88.0	88.9	89.2	89.5	89.9	[illegible]	[illegible]	[illegible]	[illegible]	[illegible]
[illegible]	61.5	71.8	[illegible]	86.1	90.4	92.1	92.5	93.2	93.3	93.4	93.5	93.6	93.6	[illegible]
[illegible]	61.5	71.9	82.9	86.5	90.9	93.4	94.2	95.4	95.5	95.6	95.7	95.8	95.8	[illegible]
[illegible]	61.6	72.1	[illegible]	86.7	91.1	93.6	94.4	95.6	95.7	95.8	95.9	96.1	96.1	96.4
[illegible]	61.7	72.5	83.6	87.5	92.0	[illegible]	96.4	97.3	97.9	98.1	98.3	98.4	98.4	98.7
[illegible]	61.7	72.5	83.6	87.5	92.0	95.0	96.4	97.6	97.9	98.1	98.3	98.4	98.4	98.7
[illegible]	61.7	[illegible]	83.6	87.6	92.1	95.1	96.5	98.2	98.4	98.6	98.7	98.8	98.9	99.2
[illegible]	61.7	72.5	83.6	87.6	92.1	95.1	96.6	98.4	98.5	98.7	[illegible]	[illegible]	[illegible]	[illegible]
[illegible]	61.7	72.6	83.7	87.7	92.4	95.5	97.0	98.7	98.8	99.1	99.2	99.3	99.3	99.7
[illegible]	61.7	72.8	83.9	88.0	92.6	95.7	97.2	99.0	99.1	99.3	99.5	99.7	99.7	100.0
[illegible]	61.7	72.8	83.9	88.0	92.6	95.7	97.2	99.0	99.1	99.3	99.5	99.7	99.7	100.0
[illegible]	61.7	72.8	83.9	88.0	92.6	95.7	97.2	99.0	99.1	99.3	99.5	99.7	99.7	100.0
[illegible]	61.7	72.8	83.9	88.0	92.6	95.7	97.2	99.0	99.1	99.3	99.5	99.7	99.7	100.0

TOTAL NUMBER OF OBSERVATIONS [illegible]

GLOBAL CLIMATOLOGY BRANCH
USAFETAC
AIR WEATHER SERVICE/MAC

CEILING VERSUS VISIBILITY

[illegible] ATSUGI NAS JAPAN — 74-83

STATION — STATION NAME — YEARS — MONTH

PERCENTAGE FREQUENCY OF OCCURRENCE
(FROM HOURLY OBSERVATIONS)

VISIBILITY (STATUTE MILES)

[illegible]	26	[illegible]	≥4	[illegible]	[illegible]	[illegible]	[illegible]	[illegible]	[illegible]	[illegible]	[illegible]	[illegible]	[illegible]	[illegible]	[illegible]
[illegible]	[illegible]	[illegible]	36.4	37.9	[illegible]	[illegible]	[illegible]	38.3	[illegible]	39.3	[illegible]	[illegible]	[illegible]	[illegible]	[illegible]
[illegible]	[illegible]	[illegible]	44.5	46.3	47.2	47.2	47.2	47.2	47.2	47.2	47.2	47.2	47.2	47.2	47.2
[illegible]	[illegible]	[illegible]	44.5	46.3	47.2	47.2	47.2	47.2	47.2	47.2	47.2	47.2	47.2	47.2	47.2
[illegible]	[illegible]	[illegible]	44.7	46.5	47.3	47.3	47.3	47.3	47.3	47.3	47.3	47.3	47.3	47.3	47.3
[illegible]	[illegible]	[illegible]	45.6	[illegible]	49.4	49.4	49.4	49.4	49.4	49.4	49.4	49.4	49.4	49.4	49.4
[illegible]	[illegible]	47.7	49.1	51.9	[illegible]	[illegible]	[illegible]	[illegible]	[illegible]	[illegible]	[illegible]	[illegible]	[illegible]	[illegible]	[illegible]
[illegible]	[illegible]	47.5	53.5	[illegible]	58.1	[illegible]	58.3	58.7	[illegible]	[illegible]	[illegible]	[illegible]	[illegible]	[illegible]	[illegible]
[illegible]	[illegible]	[illegible]	54.1	57.5	58.7	58.8	58.9	58.9	58.9	58.9	58.9	58.9	[illegible]	[illegible]	[illegible]
[illegible]	[illegible]	[illegible]	[illegible]	[illegible]	[illegible]	64.1	64.2	64.2	64.2	64.2	64.2	64.2	64.2	[illegible]	[illegible]
[illegible]	[illegible]	[illegible]	59.6	[illegible]	64.5	64.9	[illegible]	[illegible]	[illegible]	[illegible]	[illegible]	[illegible]	[illegible]	[illegible]	[illegible]
[illegible]	47.3	53.7	[illegible]	64.6	[illegible]	65.7	[illegible]	[illegible]	65.7	[illegible]	[illegible]	[illegible]	[illegible]	65.9	[illegible]
[illegible]	[illegible]	56.1	63.5	[illegible]	69.5	69.6	69.7	69.7	[illegible]	[illegible]	[illegible]	[illegible]	[illegible]	[illegible]	[illegible]
[illegible]	[illegible]	[illegible]	[illegible]	[illegible]	74.7	74.8	74.9	74.9	[illegible]	[illegible]	[illegible]	[illegible]	[illegible]	[illegible]	[illegible]
[illegible]	[illegible]	64.6	73.6	[illegible]	81.5	81.9	[illegible]	[illegible]	82.1	82.1	82.1	82.1	82.1	82.1	[illegible]
[illegible]	[illegible]	66.2	78.1	[illegible]	84.7	84.9	[illegible]	[illegible]	85.1	85.1	85.1	85.1	85.1	85.1	[illegible]
[illegible]	[illegible]	69.1	[illegible]	[illegible]	88.5	[illegible]	89.2	89.3	89.4	89.4	89.4	89.4	89.4	89.4	89.4
[illegible]	[illegible]	67.5	79.8	87.5	89.1	89.7	90.1	90.2	90.4	90.4	90.4	90.4	90.4	90.4	90.4
[illegible]	[illegible]	69.9	80.4	88.4	[illegible]	[illegible]	91.2	91.3	91.4	91.4	91.4	91.4	91.4	91.4	[illegible]
[illegible]	[illegible]	69.9	80.4	88.4	[illegible]	[illegible]	91.2	91.3	91.4	91.4	91.4	91.4	91.4	91.4	91.4
[illegible]	[illegible]	70.2	80.7	88.7	90.4	[illegible]	92.3	92.5	92.7	[illegible]	[illegible]	92.8	[illegible]	92.8	[illegible]
[illegible]	[illegible]	70.2	80.7	88.7	90.7	92.1	93.6	94.1	94.5	[illegible]	[illegible]	94.9	94.9	94.9	[illegible]
[illegible]	[illegible]	70.4	[illegible]	89.1	[illegible]	[illegible]	[illegible]	95.6	96.5	[illegible]	[illegible]	97.1	97.2	97.2	[illegible]
[illegible]	[illegible]	70.5	81.1	[illegible]	91.5	92.9	94.9	95.7	[illegible]	[illegible]	[illegible]	97.2	97.3	97.3	[illegible]
[illegible]	[illegible]	70.5	81.2	89.4	91.6	93.3	[illegible]	96.2	[illegible]	[illegible]	[illegible]	[illegible]	[illegible]	[illegible]	[illegible]
[illegible]	[illegible]	70.5	81.2	89.4	91.6	93.4	95.4	96.3	97.7	[illegible]	[illegible]	[illegible]	98.7	98.7	98.7
[illegible]	[illegible]	70.5	81.2	89.4	91.6	93.4	95.4	96.3	97.7	[illegible]	[illegible]	[illegible]	98.7	98.7	98.7
[illegible]	[illegible]	70.5	81.2	89.4	91.6	93.4	95.6	96.7	98.4	98.7	98.7	99.1	99.4	99.4	99.4
[illegible]	[illegible]	70.6	81.4	89.7	92.0	93.6	95.8	97.0	98.7	99.2	99.2	99.5	99.9	99.9	99.9
[illegible]	[illegible]	70.6	81.4	89.8	92.1	93.7	95.9	97.1	98.9	99.3	99.3	99.7	100.0	100.0	100.0
[illegible]	[illegible]	70.6	81.4	89.8	92.1	93.7	95.9	97.1	[illegible]	99.3	99.3	99.7	100.0	100.0	100.0
[illegible]	[illegible]	70.6	81.4	89.8	92.1	93.7	95.9	97.1	[illegible]	99.3	99.3	99.7	100.0	100.0	100.0
[illegible]	[illegible]	70.6	81.4	89.8	92.1	93.7	95.9	97.1	[illegible]	99.3	99.3	99.7	100.0	100.0	100.0

TOTAL NUMBER OF OBSERVATIONS [illegible]

USAF ETAC [illegible] 0-14-5 (OL A) PREVIOUS EDITIONS OF THIS FORM ARE OBSOLETE

CEILING VERSUS VISIBILITY

PERCENTAGE FREQUENCY OF OCCURRENCE
FROM HOURLY OBSERVATIONS

	21.1	37.3	33.7	37.5	33.[illegible]	33.9	33.3	37.6	33.[illegible]	37.9	34.[illegible]	3[illegible]	7[illegible]	[illegible]	7[illegible]			
	41.1	42.5	45.5	45.4	45.[illegible]	45.6	45.6	45.[illegible]	45.[illegible]	45.5	45.5	4[illegible]	45.[illegible]	45.9	45.[illegible]			
	41.2	43.6	45.6	45.5	45.[illegible]	45.5	45.[illegible]	45.9	45.9	45.6	46.[illegible]	4[illegible]	46.[illegible]	[illegible]	46.[illegible]			
	41.2	43.8	45.6	45.3	45.3	45.9	45.3	45.9	45.4	45.9	46.[illegible]	4[illegible]	46.[illegible]	45.[illegible]	46.[illegible]			
	41.5	44.7	47.0	47.1	47.1	47.1	47.1	47.2	47.2	47.2	47.3	47.7	47.7	47.7	47.3			
	44.2	47.2	50.3	51.2	51.[illegible]	51.2	51.2	51.3	51.3	51.3	51.4	51.4	51.4	51.4	51.4			
	4[illegible].5	51.6	55.1	56.7	56.7	57.2	57.3	57.4	57.4	57.4	57.5	57.5	57.5	57.5	57.3			
	4[illegible].7	52.[illegible]	55.5	57.1	57.1	57.5	57.5	57.7	57.7	57.7	57.9	57.9	57.9	57.9	57.2			
	51.1	54.5	58.9	5[illegible].9	60.[illegible]	61.4	61.[illegible]	61.6	61.[illegible]	61.6	61.7	61.7	61.7	61.7	61.7			
	51.4	55.1	3[illegible].2	61.7	61.9	62.5	62.5	62.7	62.7	62.7	62.9	62.9	62.8	62.3	62.9			
	1.8	5[illegible].6	59.9	5[illegible].4	6[illegible]	63.[illegible]	63.3	63.4	63.3	63.4	63.5	63.5	63.5	63.5	63.5			
	54.9	55.9	63.6	66.2	66.4	67.3	67.5	67.6	67.6	67.6	67.7	67.7	67.7	67.7	67.7			
	56.2	5[illegible].5	66.1	5[illegible].9	69.2	70.1	70.3	70.3	70.3	70.7	71.4	71.4	71.4	71.4	70.4			
	5[illegible].9	65.2	72.2	75.5	75.9	77.2	77.2	77.7	77.7	77.7	77.9	77.9	77.9	77.9	77.9			
	62.7	67.6	75.3	79.8	79.4	81.[illegible]	81.5	81.6	81.6	81.6	81.7	81.7	81.7	81.7	81.7			
	56.5	72.4	8[illegible].3	84.5	85.2	86.9	87.6	88.1	88.4	88.4	8[illegible].5	88.5	88.5	88.5	88.5			
	5[illegible].1	77.8	81.8	86.7	86.7	89.5	89.5	89.5	90.1	90.1	90.2	90.2	90.2	90.2	90.2			
	6[illegible].7	74.4	82.7	87.2	87.9	89.3	90.[illegible]	91.4	91.[illegible]	91.[illegible]	91.9	91.9	91.9	91.9	91.9			
	6[illegible].7	74.4	82.7	87.7	88.[illegible]	89.9	91.[illegible]	91.5	91.9	91.9	92.[illegible]	92.[illegible]	[illegible]	[illegible]	[illegible]			
	5[illegible].9	74.6	83.2	88.4	89.[illegible]	91.2	92.3	92.[illegible]	93.4	93.4	93.6	93.6	93.6	93.6	93.6			
	5[illegible].[illegible]	74.7	83.5	88.8	89.6	91.9	93.4	94.2	94.[illegible]	95.[illegible]	95.1	95.1	95.1	95.1	95.1			
	5[illegible].2	74.5	83.5	89.2	89.[illegible]	92.1	94.1	95.4	96.[illegible]	96.4	96.6	96.7	96.7	96.7	96.7			
	5[illegible].3	74.8	83.6	89.[illegible]	89.5	92.1	94.2	95.6	96.3	96.5	96.5	96.5	96.5	96.5	96.5			
	5[illegible].2	74.8	83.6	89.2	89.9	92.3	94.2	95.8	96.7	97.2	97.4	97.6	97.9	97.9	97.9			
	5[illegible].2	74.8	83.6	89.2	89.9	92.4	94.6	96.2	97.1	97.5	97.7	98.[illegible]	[illegible]	[illegible]	[illegible]			
	5[illegible].2	74.9	83.9	89.4	90.2	92.7	94.6	96.4	97.3	97.7	98.[illegible]	98.2	98.4	98.4	98.4			
	5[illegible].2	74.9	83.8	89.6	90.4	92.9	95.[illegible]	96.7	98.[illegible]	98.4	98.6	98.[illegible]	99.2	99.2	99.2			
	5[illegible].2	74.9	83.8	89.6	90.4	92.9	95.[illegible]	96.7	98.2	99.[illegible]	99.4	99.4	97.8	100.0	100.0	100.0		
	5[illegible].2	74.9	83.8	89.6	90.4	92.9	95.[illegible]	96.7	98.3	99.[illegible]	99.4	99.8	100.0	100.0	100.0			
	5[illegible].2	74.9	83.8	89.6	90.4	92.9	95.[illegible]	96.7	98.3	99.[illegible]	99.4	99.8	100.0	100.0	100.0			

TOTAL NUMBER OF OBSERVATIONS _____

USAF ETAC [illegible] 0-14-5 (OL A) PREVIOUS EDITIONS OF THIS FORM ARE OBSOLETE

[illegible]AL CLIMATOLOGY BRANCH
USAFETAC
AIR WEATHER SERVICE/MAC

CEILING VERSUS VISIBILITY

[illegible] STATION [illegible] STATION NAME 74-[illegible] YEARS [illegible] MONTH

PERCENTAGE FREQUENCY OF OCCURRENCE (FROM HOURLY OBSERVATIONS)

[illegible]-17[illegible]

VISIBILITY (STATUTE MILES)

[illegible]	[illegible]	32.1	32.4	32.5	32.6	32.6	32.6	32.6	32.6	32.5	32.6	[illegible]	[illegible]	[illegible]
[illegible]	[illegible]	42.5	43.6	43.7	43.7	43.7	43.7	43.7	43.7	43.7	43.7	43.7	43.7	43.7
[illegible]	[illegible]	43.1	44.0	44.1	44.1	44.1	44.1	44.1	44.1	44.1	44.1	44.1	44.1	[illegible]
[illegible]	[illegible]	43.1	44.0	44.1	44.1	44.1	44.1	44.1	44.1	44.1	44.1	44.1	44.1	44.1
[illegible]	[illegible]	44.4	45.2	45.3	45.3	45.3	45.3	45.3	45.3	45.3	45.3	45.3	45.3	45.3
[illegible]	45.7	48.4	49.3	49.4	49.4	49.4	49.4	49.4	49.4	49.4	49.4	49.4	49.4	49.4
[illegible]	[illegible]	53.5	54.9	55.2	55.3	55.3	55.3	55.3	55.3	55.3	55.3	55.3	55.3	55.3
[illegible]	[illegible]	53.5	55.2	55.6	55.7	55.7	55.7	55.7	55.7	55.7	55.7	55.7	55.7	55.7
[illegible]	[illegible]	56.5	[illegible]	58.4	58.7	58.7	58.7	58.7	58.7	58.7	58.7	58.7	58.7	58.7
[illegible]	[illegible]	57.0	[illegible]	58.5	59.2	59.2	59.2	59.2	59.2	59.2	59.2	59.2	59.2	59.2
[illegible]	[illegible]	57.9	59.4	59.6	60.1	60.1	60.1	60.1	60.1	60.1	60.1	60.1	60.1	60.1
[illegible]	58.9	[illegible]	63.5	64.3	64.9	65.0	65.0	65.0	65.0	65.0	65.0	65.0	65.0	65.0
[illegible]	[illegible]	65.5	[illegible]	68.6	69.7	69.7	69.7	69.7	69.7	69.7	69.7	69.7	[illegible]	69.7
[illegible]	64.1	72.6	74.4	[illegible]	75.6	76.5	76.5	76.5	76.5	76.5	76.5	76.5	76.5	76.5
[illegible]	[illegible]	73.7	75.1	78.7	79.9	80.9	81.3	81.3	81.3	81.3	81.3	81.3	81.3	81.3
[illegible]	68.9	77.6	[illegible]	83.1	84.9	86.5	86.9	87.1	87.1	87.1	87.1	87.1	87.1	87.1
[illegible]	72.6	80.5	85.6	[illegible]	[illegible]	89.9	90.5	90.7	90.7	90.7	90.7	90.7	90.7	90.7
[illegible]	72.5	80.6	86.3	[illegible]	[illegible]	90.5	91.6	92.1	92.1	92.1	92.1	92.1	92.1	92.1
[illegible]	[illegible]	80.9	86.6	87.3	[illegible]	91.2	[illegible]	92.3	92.4	92.4	92.4	92.4	92.4	92.4
[illegible]	[illegible]	81.3	87.6	88.5	[illegible]	92.7	93.6	94.1	94.3	94.3	94.3	94.3	94.3	94.3
[illegible]	73.7	81.5	87.9	88.6	90.9	93.4	94.3	95.1	95.3	95.3	95.3	[illegible]	[illegible]	95.3
[illegible]	73.4	81.6	88.5	89.5	92.1	94.5	95.9	97.2	97.2	97.2	97.2	97.2	97.2	97.2
[illegible]	73.4	81.6	88.5	89.5	92.1	94.5	95.9	97.2	97.2	97.2	97.2	97.2	97.2	97.2
[illegible]	73.4	81.6	88.7	89.6	92.4	95.2	96.5	97.6	97.9	[illegible]	[illegible]	[illegible]	[illegible]	[illegible]
[illegible]	73.4	81.6	88.7	89.6	92.4	95.2	96.5	97.7	98.3	98.4	[illegible]	[illegible]	[illegible]	98.6
[illegible]	73.5	81.7	88.8	[illegible]	92.6	95.3	96.6	97.8	98.4	98.5	98.5	98.7	98.7	98.7
[illegible]	73.5	81.7	[illegible]	[illegible]	92.7	95.6	96.9	98.3	98.8	[illegible]	[illegible]	99.2	99.2	99.2
[illegible]	73.5	81.7	89.0	90.0	92.7	95.7	97.1	98.7	99.5	99.8	99.8	100.0	100.0	100.0
6.7	73.5	81.7	89.0	90.0	92.7	95.7	97.1	98.7	99.5	99.8	99.8	100.0	100.0	100.0
[illegible]	73.5	81.7	89.0	90.0	92.7	95.7	97.1	98.7	99.5	99.8	99.8	100.0	100.0	100.0
[illegible]	73.5	81.7	89.0	90.0	92.7	95.7	97.1	98.7	99.5	99.6	99.8	100.0	100.0	100.0
[illegible]	73.5	81.7	89.0	90.0	92.7	95.7	97.1	98.7	99.5	99.6	99.8	100.0	100.0	100.0

TOTAL NUMBER OF OBSERVATIONS [illegible]

USAF ETAC [illegible] 0-14-5 (OL A) PREVIOUS EDITIONS OF THIS FORM ARE OBSOLETE

[illegible] CLIMATOLOGY BRANCH
ETAC
AIR WEATHER SERVICE/MAC

CEILING VERSUS VISIBILITY

[illegible] STATION [illegible] STATION NAME 74-8[illegible] YEARS MONTH

PERCENTAGE FREQUENCY OF OCCURRENCE
(FROM HOURLY OBSERVATIONS)

VISIBILITY (STATUTE MILES)

[illegible]	[illegible]	[illegible]	[illegible]	[illegible]	[illegible]	[illegible]	[illegible]	[illegible]	[illegible]	[illegible]	[illegible]	[illegible]	[illegible]	[illegible]	[illegible]
[illegible]	36.6	37.2	39.7	[illegible]	[illegible]	41.7	[illegible]	[illegible]	[illegible]	[illegible]	[illegible]	[illegible]	[illegible]	[illegible]	41.9
[illegible]	[illegible]	[illegible]	38.9	[illegible]	[illegible]	41.4	[illegible]	[illegible]	[illegible]	[illegible]	[illegible]	[illegible]	[illegible]	[illegible]	[illegible]
[illegible]	[illegible]	37.3	38.9	40.5	[illegible]	41.4	[illegible]	[illegible]	[illegible]	[illegible]	[illegible]	[illegible]	[illegible]	[illegible]	[illegible]
[illegible]	[illegible]	[illegible]	40.3	41.9	42.4	42.6	43.4	43.4	[illegible]	[illegible]	[illegible]	43.4	43.4	[illegible]	43.4
[illegible]	[illegible]	41.5	44.1	46.2	46.7	47.1	47.7	47.7	47.7	47.7	47.7	47.7	47.7	47.7	47.7
[illegible]	[illegible]	46.1	49.4	51.9	52.5	53.1	53.7	53.7	53.7	53.7	53.7	53.7	[illegible]	[illegible]	53.7
[illegible]	[illegible]	46.6	49.3	52.4	[illegible]	53.6	54.1	54.1	54.1	54.1	54.1	54.1	54.1	54.1	54.1
[illegible]	[illegible]	47.7	52.2	[illegible]	56.1	56.9	57.4	57.4	57.4	57.4	57.4	57.4	57.4	57.4	57.4
[illegible]	[illegible]	49.2	52.7	55.9	[illegible]	57.5	58.1	58.1	58.1	58.1	58.1	58.1	58.1	58.1	58.1
[illegible]	[illegible]	51.1	54.8	[illegible]	59.2	[illegible]	60.4	60.4	60.4	60.4	60.4	60.4	60.4	[illegible]	60.4
[illegible]	[illegible]	54.[illegible]	59.[illegible]	63.[illegible]	64.2	[illegible]	65.7	65.7	65.7	65.7	65.7	65.7	65.7	65.7	65.7
[illegible]	[illegible]	58.1	62.6	67.3	68.5	69.5	70.5	70.6	[illegible]	[illegible]	[illegible]	[illegible]	[illegible]	[illegible]	70.6
[illegible]	57.6	62.1	68.4	74.3	[illegible]	77.2	78.2	78.3	78.3	78.3	78.3	78.3	78.3	78.3	78.3
[illegible]	[illegible]	64.1	72.5	77.4	79.1	80.7	81.7	81.8	81.[illegible]	81.[illegible]	81.[illegible]	81.9	81.9	81.9	81.9
[illegible]	[illegible]	[illegible]	73.4	[illegible]	82.7	84.6	86.2	86.6	[illegible]	86.7	86.7	[illegible]	[illegible]	[illegible]	[illegible]
[illegible]	[illegible]	67.2	74.7	82.3	84.4	86.5	88.[illegible]	88.8	[illegible]	[illegible]	89.1	89.1	89.1	89.1	89.1
[illegible]	[illegible]	67.4	75.5	83.2	85.[illegible]	87.7	89.7	90.2	[illegible]	90.4	90.4	90.5	[illegible]	[illegible]	[illegible]
[illegible]	[illegible]	67.4	75.5	83.3	85.6	87.9	89.5	90.3	90.4	90.5	90.5	90.7	90.7	90.7	90.7
[illegible]	[illegible]	[illegible]	76.5	84.8	87.5	90.1	92.4	93.5	93.[illegible]	94.[illegible]	94.[illegible]	94.2	94.2	94.2	94.[illegible]
[illegible]	[illegible]	[illegible]	76.7	85.2	86.1	91.[illegible]	93.7	94.[illegible]	95.[illegible]	95.[illegible]	96.[illegible]	96.1	96.1	96.1	96.1
[illegible]	[illegible]	[illegible]	76.7	85.3	86.[illegible]	91.1	94.2	95.4	95.9	96.4	96.5	96.7	96.7	96.7	96.7
[illegible]	[illegible]	[illegible]	76.7	85.3	88.2	91.1	94.3	95.6	96.1	96.[illegible]	96.[illegible]	97.[illegible]	97.[illegible]	97.[illegible]	97.[illegible]
[illegible]	[illegible]	[illegible]	76.7	85.5	88.4	91.7	95.3	96.6	97.5	98.[illegible]	98.4	[illegible]	[illegible]	[illegible]	[illegible]
[illegible]	[illegible]	[illegible]	76.7	85.5	88.4	91.7	95.4	96.7	97.7	98.7	98.6	98.7	98.7	98.7	98.7
[illegible]	[illegible]	[illegible]	76.7	85.5	88.4	91.7	95.4	96.7	98.[illegible]	98.6	98.9	99.1	99.1	99.1	99.1
[illegible]	[illegible]	[illegible]	76.7	85.5	88.4	91.7	95.4	96.7	98.[illegible]	98.6	98.9	99.1	99.1	99.1	99.1
[illegible]	[illegible]	68.1	76.8	85.6	88.7	91.9	95.7	97.1	98.4	99.2	99.5	99.6	99.6	99.6	99.6
[illegible]	[illegible]	68.1	76.8	85.6	88.7	91.9	96.[illegible]	97.4	98.7	99.5	99.9	100.0	100.0	100.0	100.0
[illegible]	[illegible]	68.1	76.8	85.6	88.7	91.9	96.[illegible]	97.4	98.7	99.5	99.9	100.0	100.0	100.0	100.0
[illegible]	[illegible]	68.1	76.8	85.6	88.7	91.9	96.0	97.4	98.7	99.5	99.9	100.0	100.0	100.0	100.0
[illegible]	[illegible]	68.1	76.8	85.6	88.7	91.9	96.0	97.4	98.7	99.5	99.9	100.0	100.0	100.0	100.0

TOTAL NUMBER OF OBSERVATIONS [illegible]57

USAF ETAC [illegible] 0-14-5 (OL A) PREVIOUS EDITIONS OF THIS FORM ARE OBSOLETE

CEILING VERSUS VISIBILITY

PERCENTAGE FREQUENCY OF OCCURRENCE
FROM HOURLY OBSERVATIONS

TOTAL NUMBER OF OBSERVATIONS _____

USAF ETAC 0-14-5 (OL A) PREVIOUS EDITIONS OF THIS FORM ARE OBSOLETE

CEILING VERSUS VISIBILITY

PERCENTAGE FREQUENCY OF OCCURRENCE
FROM HOURLY OBSERVATIONS

	20	21	24	25	22	21	20	19	18	17	16	15	14	13	12	11
	[illegible]	73.0	34.7	34.5	34.9	35.0	35.1	35.1	35.1	35.1	35.1	35.1	35.1	35.1	35.1	35.1
	[illegible]	37.3	41.2	41.4	41.4	42.7	42.7	42.7	42.5	42.5	42.5	42.5	42.5	42.5	42.5	42.1
	[illegible]	37.4	41.4	41.1	42.5	43.9	43.0	43.1	43.1	43.1	43.1	43.1	43.1	43.1	43.1	43.0
	[illegible]	37.4	42.4	42.1	42.2	42.2	43.0	43.1	43.1	43.1	43.1	43.1	43.1	43.1	43.1	43.0
	[illegible]	39.4	41.6	43.3	45.7	46.1	44.2	44.7	44.3	44.7	44.5	44.7	44.7	44.7	44.7	44.4
	[illegible]	41.7	44.7	47.2	47.4	47.2	45.2	45.2	45.2	45.2	45.1	45.1	45.1	45.1	45.1	45.2
	[illegible]	45.7	52.6	57.7	53.6	54.4	54.6	54.6	54.5	54.5	54.7	54.7	54.7	54.7	54.7	54.0
	[illegible]	47.0	51.4	54.2	54.6	55.2	55.4	55.4	55.4	55.4	55.5	55.5	55.5	55.5	55.5	55.6
	[illegible]	51.0	56.7	59.9	59.6	61.7	60.4	[illegible]	60.1	60.5	60.5	[illegible]	[illegible]	60.5	60.5	60.5
	57.7	61.5	56.6	56.7	64.4	61.1	61.3	61.3	61.3	61.3	61.4	61.4	61.4	61.4	61.4	61.5
	[illegible]	57.6	57.7	57.9	61.5	62.2	62.4	62.5	62.4	62.7	62.5	62.5	62.5	62.5	62.5	62.6
	[illegible]	65.7	61.4	64.3	65.4	66.4	66.5	66.7	66.7	66.7	66.7	66.7	66.7	66.7	66.7	66.6
	64.7	58.7	65.4	66.7	70.1	71.7	71.4	71.5	71.5	71.5	71.5	71.5	71.5	71.5	71.5	71.7
	[illegible]	67.7	71.2	75.2	77.4	78.4	79.4	79.4	79.1	79.1	79.1	79.1	79.1	79.1	79.1	79.2
	[illegible]	[illegible]	73.6	79.1	80.5	81.7	82.5	82.4	82.4	82.5	82.5	82.5	82.5	82.5	82.5	82.7
	[illegible]	65.2	76.2	82.1	84.2	86.1	87.2	87.3	87.4	87.4	87.5	87.5	87.5	87.5	87.5	87.7
	[illegible]	69.4	75.2	84.6	86.1	87.8	88.5	89.1	89.3	89.3	89.3	89.4	89.4	89.4	89.4	89.5
	[illegible]	69.5	76.6	85.4	86.4	88.7	89.9	90.2	90.4	90.4	90.5	90.5	90.5	90.5	90.5	90.7
	[illegible]	69.6	76.6	85.4	87.2	88.8	90.2	90.3	90.5	90.7	90.8	90.8	90.8	90.8	90.8	90.7
	[illegible]	70.2	79.1	86.5	88.4	90.7	91.7	92.2	92.6	92.7	92.7	92.7	92.6	92.6	92.5	92.2
	[illegible]	70.1	79.4	87.1	89.1	91.5	93.4	94.0	94.0	94.7	94.9	94.9	94.9	94.9	94.9	94.0
	[illegible]	71.2	79.6	87.6	89.7	92.3	94.7	95.6	96.4	96.6	96.7	96.8	96.8	96.8	96.9	97.0
	[illegible]	71.3	79.7	87.7	89.8	92.4	94.0	95.7	96.5	96.8	96.9	96.9	97.0	97.0	97.0	97.1
	[illegible]	71.3	79.8	88.0	90.0	92.9	95.5	96.6	97.7	98.0	98.1	98.2	98.3	98.4	98.4	98.0
	[illegible]	71.7	79.8	88.0	90.2	93.7	95.5	96.7	97.9	98.1	98.3	98.4	98.5	98.5	98.5	98.7
	[illegible]	72.3	79.9	89.1	90.4	93.1	95.0	96.9	98.1	98.4	98.5	98.7	98.9	98.9	98.9	99.0
	[illegible]	71.7	79.9	89.2	90.4	93.7	95.7	97.1	98.4	98.7	99.5	99.1	99.2	99.2	99.2	99.4
	[illegible]	71.4	80.0	89.3	90.5	93.3	96.0	97.3	98.0	98.3	99.4	99.5	99.7	99.8	99.8	99.0
	[illegible]	71.4	80.0	89.3	90.6	93.4	96.1	97.4	98.3	98.5	99.5	99.7	99.8	99.8	99.9	100.0
	[illegible]	70.4	80.0	89.3	90.6	93.4	96.1	97.4	98.9	99.3	99.5	99.7	99.8	99.9	100.0	
	[illegible]	70.4	80.0	89.3	90.6	93.4	96.1	97.4	98.9	99.3	99.5	99.7	99.8	99.9	100.0	
	[illegible]	71.4	80.0	89.3	90.6	93.4	96.1	97.4	98.9	99.3	99.5	99.7	99.8	99.9	100.0	

TOTAL NUMBER OF OBSERVATIONS [illegible]

USAF FORM 0-14-5 (OL A) PREVIOUS EDITIONS OF THIS FORM ARE OBSOLETE

CEILING VERSUS VISIBILITY

PERCENTAGE FREQUENCY OF OCCURRENCE
FROM HOURLY OBSERVATIONS

TOTAL NUMBER OF OBSERVATIONS _____

USAF ETAC 0-14-5 (OL A) PREVIOUS EDITIONS OF THIS FORM ARE OBSOLETE

CEILING VERSUS VISIBILITY

PERCENTAGE FREQUENCY OF OCCURRENCE
FROM HOURLY OBSERVATIONS

TOTAL NUMBER OF OBSERVATIONS _____

CEILING VERSUS VISIBILITY

PERCENTAGE FREQUENCY OF OCCURRENCE
FROM HOURLY OBSERVATIONS

TOTAL NUMBER OF OBSERVATIONS _____

PREVIOUS EDITIONS OF THIS FORM ARE OBSOLETE

CEILING VERSUS VISIBILITY

PERCENTAGE FREQUENCY OF OCCURRENCE
FROM HOURLY OBSERVATIONS

TOTAL NUMBER OF OBSERVATIONS _____

USAF ETAC 0-14-5 (OL A) PREVIOUS EDITIONS OF THIS FORM ARE OBSOLETE

CEILING VERSUS VISIBILITY

PERCENTAGE FREQUENCY OF OCCURRENCE
FROM HOURLY OBSERVATIONS

TOTAL NUMBER OF OBSERVATIONS _____

USAF ETAC 1 JAN 64 0-14-5 (OL A) PREVIOUS EDITIONS OF THIS FORM ARE OBSOLETE

CEILING VERSUS VISIBILITY

[illegible] STATION NAME 74-[illegible]

PERCENTAGE FREQUENCY OF OCCURRENCE
FROM HOURLY OBSERVATIONS

[illegible]	[illegible]	[illegible]	[illegible]	29.7	29.7	[illegible]	[illegible]	[illegible]	[illegible]	[illegible]	[illegible]	[illegible]	[illegible]	[illegible]
[illegible]	[illegible]	51.3	52.3	52.3	52.3	52.4	52.4	52.4	52.4	52.4	52.4	[illegible]	52.4	[illegible]
[illegible]	50.1	[illegible]	52.5	52.5	52.5	52.6	52.6	[illegible]	[illegible]	[illegible]	[illegible]	[illegible]	[illegible]	[illegible]
[illegible]	50.1	[illegible]	52.5	52.5	52.5	52.6	[illegible]	[illegible]	52.6	52.6	[illegible]	[illegible]	[illegible]	[illegible]
[illegible]	[illegible]	54.3	55.1	55.1	55.1	55.2	55.2	55.2	[illegible]	[illegible]	[illegible]	[illegible]	[illegible]	[illegible]
[illegible]	57.5	59.7	[illegible]	60.4	60.4	60.6	60.6	[illegible]	[illegible]	[illegible]	[illegible]	[illegible]	[illegible]	[illegible]
[illegible]	[illegible]	64.2	[illegible]	65.0	65.0	65.1	65.1	65.1	65.1	65.1	[illegible]	65.1	65.1	65.1
[illegible]	62.7	64.7	[illegible]	65.5	65.5	65.6	65.6	65.6	[illegible]	[illegible]	65.6	65.6	[illegible]	[illegible]
[illegible]	64.9	66.7	67.9	67.9	67.9	[illegible]	[illegible]	[illegible]	[illegible]	[illegible]	[illegible]	[illegible]	[illegible]	[illegible]
[illegible]	65.2	67.5	[illegible]	[illegible]	[illegible]	68.9	68.9	68.9	[illegible]	[illegible]	[illegible]	[illegible]	[illegible]	[illegible]
63.4	[illegible]	68.2	69.5	69.5	69.5	69.6	69.6	69.6	[illegible]	[illegible]	[illegible]	[illegible]	[illegible]	[illegible]
[illegible]	[illegible]	70.3	71.8	71.8	71.8	72.0	72.0	72.0	72.0	72.0	72.0	72.0	[illegible]	[illegible]
67.5	72.3	73.2	74.7	74.7	74.7	74.9	74.9	74.9	74.9	74.9	74.9	74.9	74.9	74.9
[illegible]	74.1	77.4	79.2	79.2	79.2	79.3	79.3	79.5	79.6	[illegible]	79.6	79.6	79.6	[illegible]
[illegible]	76.1	80.3	[illegible]	82.5	[illegible]	82.6	82.6	[illegible]	[illegible]	[illegible]	[illegible]	[illegible]	[illegible]	[illegible]
74.5	[illegible]	[illegible]	[illegible]	86.5	[illegible]	86.6	86.6	[illegible]	[illegible]	[illegible]	[illegible]	[illegible]	[illegible]	[illegible]
75.3	79.8	85.3	87.9	88.4	88.4	88.6	88.6	[illegible]	[illegible]	[illegible]	[illegible]	[illegible]	[illegible]	[illegible]
76.5	81.3	87.2	[illegible]	[illegible]	90.3	[illegible]	[illegible]	91.1	91.1	91.1	91.1	91.1	91.1	91.1
76.9	81.5	87.3	89.9	90.4	90.4	90.9	90.9	91.2	91.2	91.2	91.2	91.2	91.2	91.2
77.1	81.5	87.7	90.5	90.9	91.1	92.0	92.1	[illegible]	92.5	[illegible]	[illegible]	[illegible]	[illegible]	[illegible]
77.1	81.9	87.9	[illegible]	91.3	91.5	92.5	93.2	93.7	93.7	93.7	93.7	93.7	93.7	93.7
77.2	82.1	88.3	91.3	91.7	92.0	93.3	94.1	95.0	[illegible]	[illegible]	[illegible]	[illegible]	[illegible]	[illegible]
77.2	82.1	88.3	91.4	91.6	92.1	93.4	94.2	95.1	95.1	95.1	95.1	95.1	95.1	95.1
77.5	82.5	88.6	91.7	92.3	92.6	94.3	95.3	96.4	96.5	[illegible]	[illegible]	[illegible]	[illegible]	[illegible]
77.5	82.5	88.7	92.0	92.5	93.1	94.7	96.0	97.2	97.3	97.3	97.3	97.3	97.3	97.3
77.5	82.5	88.7	92.0	92.6	93.2	94.9	96.2	97.7	97.9	97.9	97.9	97.9	97.9	97.9
77.5	82.5	88.7	92.1	92.7	93.4	95.2	96.5	98.1	98.4	98.4	98.4	98.4	98.4	98.4
77.5	82.5	88.7	92.3	93.0	93.6	95.5	97.4	99.3	99.7	[illegible]	[illegible]	[illegible]	[illegible]	[illegible]
77.5	82.5	88.7	92.4	93.1	93.7	95.9	97.5	99.4	[illegible]	99.9	99.9	99.9	99.9	99.9
77.5	82.5	88.7	92.4	93.1	93.9	96.0	97.7	99.6	99.9	100.0	100.0	100.0	100.0	100.0
77.5	82.5	88.7	92.4	93.1	93.9	96.0	97.7	99.6	99.9	100.0	100.0	100.0	100.0	100.0
77.5	82.5	88.7	92.4	93.1	93.9	96.0	97.7	99.6	99.9	100.0	100.0	100.0	100.0	100.0

TOTAL NUMBER OF OBSERVATIONS 6[illegible]

USAF ETAC [illegible] 0-14-5 (OL A) PREVIOUS EDITIONS OF THIS FORM ARE OBSOLETE

[illegible] AL CLIMATOLOGY BRANCH
USAFETAC
AIR WEATHER SERVICE/MAC

CEILING VERSUS VISIBILITY

[illegible] ATSUGI NAS JAPAN
STATION NAME
74-82
YEARS

PERCENTAGE FREQUENCY OF OCCURRENCE
FROM HOURLY OBSERVATIONS

VISIBILITY (STATUTE MILES)

[illegible]	23.4	23.6	[illegible]	29.[illegible]	[illegible]	29.[illegible]	[illegible]	[illegible]	[illegible]	[illegible]	[illegible]	[illegible]	[illegible]	[illegible]
[illegible]	51.[illegible]	52.2	52.9	53.[illegible]	53.1	53.1	53.1	53.1	53.1	53.1	53.1	53.1	53.1	53.1
44.[illegible]	51.1	52.3	53.0	53.1	53.2	53.2	53.2	53.[illegible]	53.[illegible]	53.2	53.2	[illegible]	[illegible]	53.[illegible]
[illegible]	51.1	52.3	53.0	53.1	53.2	53.[illegible]	53.2	53.2	53.[illegible]	53.2	53.2	[illegible]	[illegible]	[illegible]
[illegible]	52.7	54.4	55.1	55.2	55.3	55.3	55.3	55.3	55.[illegible]	55.3	[illegible]	[illegible]	[illegible]	[illegible]
58.1	58.2	60.1	60.9	61.1	61.3	61.[illegible]	61.3	61.3	61.3	61.3	61.3	[illegible]	61.3	61.[illegible]
[illegible]	60.4	62.5	63.8	64.2	64.3	64.3	64.3	64.3	64.3	64.3	64.3	[illegible]	[illegible]	64.[illegible]
[illegible]	60.4	62.5	63.8	64.2	64.3	64.3	64.3	64.3	64.3	64.3	64.3	64.3	64.3	64.3
[illegible].1	62.7	65.1	66.4	66.7	66.9	66.9	66.9	66.[illegible]	66.9	[illegible]	[illegible]	[illegible]	[illegible]	66.9
[illegible].1	62.9	65.2	66.5	66.9	67.0	67.0	67.0	67.[illegible]	67.[illegible]	67.[illegible]	67.0	67.[illegible]	67.[illegible]	67.[illegible]
[illegible].1	63.7	66.3	67.6	68.0	68.1	68.1	68.1	68.1	68.1	[illegible]	68.1	[illegible]	[illegible]	68.1
[illegible]	64.9	67.6	69.1	69.4	69.5	69.5	69.5	69.[illegible]	69.5	[illegible]	69.5	69.5	69.5	[illegible]
[illegible]	66.9	69.5	71.1	71.4	71.6	71.8	71.9	71.9	71.9	71.9	71.9	71.9	71.9	71.[illegible]
[illegible]	69.3	72.3	74.5	74.9	75.0	75.4	75.5	75.6	75.6	75.6	75.6	75.6	75.6	75.[illegible]
[illegible].1	71.7	74.9	77.5	77.9	78.1	78.6	78.8	78.9	78.9	78.9	78.9	78.9	[illegible]	[illegible]
72.5	75.2	79.1	82.1	82.4	82.9	83.4	83.7	83.[illegible]	83.8	83.8	83.8	83.8	[illegible]	83.[illegible]
72.7	79.0	82.2	85.6	86.1	86.3	87.0	87.2	87.3	87.3	87.3	87.3	87.3	[illegible]	87.[illegible]
74.0	79.6	83.5	87.3	87.9	88.1	88.8	89.1	89.2	89.2	89.2	89.2	89.2	89.2	89.[illegible]
74.1	79.7	83.8	87.6	88.1	88.4	89.0	89.4	89.5	89.5	89.5	89.5	89.5	[illegible]	89.[illegible]
74.5	80.5	84.5	88.3	89.0	89.3	90.5	90.6	90.9	90.9	9[illegible]	9[illegible]	9[illegible]	90.9	9[illegible]
75.[illegible]	[illegible].6	84.7	89.6	90.4	91.4	92.2	92.6	92.7	92.7	92.7	92.7	92.7	[illegible].7	92.7
75.1	80.7	85.[illegible]	91.3	91.2	92.5	93.7	94.7	94.[illegible]	94.8	94.8	94.8	[illegible]	94.8	94.[illegible]
75.1	80.7	85.[illegible]	91.3	91.2	92.5	93.7	94.7	94.[illegible]	94.8	94.[illegible]	94.[illegible]	[illegible]	94.[illegible]	94.[illegible]
75.6	81.2	85.3	91.5	92.5	94.1	95.6	96.6	97.[illegible]	97.1	97.[illegible]	97.[illegible]	[illegible]	97.1	97.[illegible]
75.6	[illegible].2	85.8	91.5	92.9	94.7	96.6	98.1	98.4	98.4	98.4	98.4	[illegible]	[illegible].4	98.4
75.6	81.3	85.9	91.7	93.3	95.3	97.3	98.8	99.1	99.2	99.2	99.2	99.2	99.2	99.2
75.6	81.3	85.9	91.7	93.3	95.3	97.4	98.9	99.2	99.7	99.7	99.7	99.7	[illegible].7	99.7
75.6	81.3	85.9	91.7	93.3	95.4	97.6	99.2	99.[illegible]	100.0	100.0	100.0	[illegible]	100.0	100.[illegible]
75.6	81.3	85.9	91.7	93.3	95.4	97.8	99.2	99.[illegible]	100.0	100.0	100.0	[illegible]	[illegible]	100.0
75.6	81.3	85.9	91.7	93.3	95.4	97.8	99.2	99.[illegible]	100.0	100.0	100.0	100.0	100.0	100.0
75.6	81.3	85.9	91.7	93.3	[illegible].4	97.8	99.2	99.[illegible]	100.0	100.0	100.0	[illegible]	100.0	100.0
75.6	81.3	85.9	91.7	93.3	[illegible].4	97.8	99.2	99.[illegible]	100.0	100.0	[illegible]	100.0	[illegible]	[illegible]

TOTAL NUMBER OF OBSERVATIONS [illegible]

USAF ETAC [illegible] 0-14-5 (OL A) PREVIOUS EDITIONS OF THIS FORM ARE OBSOLETE

[illegible] AL CLIMATOLOGY BRANCH
AFETAC
[illegible] WEATHER SERVICE/MAC

CEILING VERSUS VISIBILITY

[illegible] ATSUGI NAS JAPAN 74-83

STATION · STATION NAME · YEARS

PERCENTAGE FREQUENCY OF OCCURRENCE
(FROM HOURLY OBSERVATIONS)

VISIBILITY (STATUTE MILES)

[illegible]	[illegible]	[illegible]	27.6	[illegible]	[illegible]	[illegible]	[illegible]	28.9	[illegible]	[illegible]	[illegible]	[illegible]	[illegible]	[illegible]	[illegible]	[illegible]
[illegible]	41.5	44.3	47.9	[illegible]	[illegible]	51.1	51.1	51.1	51.1	51.1	51.1	51.1	[illegible]	[illegible]	[illegible]	[illegible]
[illegible]	41.5	44.5	48.1	50.7	51.2	51.3	51.3	51.3	51.3	51.3	51.3	51.3	[illegible]	[illegible]	[illegible]	[illegible]
[illegible]	41.5	44.3	48.1	50.7	51.2	51.3	51.3	51.3	51.3	51.7	51.3	51.7	[illegible]	[illegible]	[illegible]	[illegible]
[illegible]	[illegible]	46.4	50.4	52.1	53.7	53.8	53.8	53.8	53.8	[illegible]	[illegible]	53.8	[illegible]	[illegible]	[illegible]	[illegible]
[illegible]	45.6	49.5	54.3	57.7	58.4	58.7	58.7	58.7	58.7	58.7	58.7	58.7	58.7	[illegible]	58.7
[illegible]	[illegible]	51.9	56.5	[illegible]	61.7	62.0	[illegible]	[illegible]	[illegible]	[illegible]	[illegible]	[illegible]	[illegible]	[illegible]	[illegible]	[illegible]
[illegible]	48.4	52.2	57.1	61.2	62.1	62.6	62.6	62.6	62.6	62.6	62.6	62.6	62.6	62.6	62.6
[illegible]	[illegible]	54.2	59.3	63.5	64.4	65.0	65.0	65.0	65.0	[illegible]	[illegible]	[illegible]	[illegible]	[illegible]	[illegible]	[illegible]
[illegible]	[illegible]	54.2	59.4	63.6	64.5	65.1	65.1	65.1	65.1	65.1	65.1	65.1	[illegible]	[illegible]	[illegible]	[illegible]
[illegible]	[illegible]	54.9	60.3	64.7	65.6	66.3	66.3	66.3	66.3	66.3	[illegible]	[illegible]	[illegible]	[illegible]	[illegible]	[illegible]
[illegible]	[illegible]	56.9	62.7	67.7	68.7	69.3	69.4	69.4	69.4	69.4	69.4	69.4	69.4	69.4	69.4
[illegible]	54.0	58.8	64.7	69.9	70.9	71.4	71.6	71.6	71.6	[illegible]	71.6	71.6	71.6	[illegible]	71.6
[illegible]	56.3	61.3	67.9	73.9	75.6	75.7	75.8	75.8	75.8	75.8	75.8	75.8	[illegible]	[illegible]	[illegible]
[illegible]	57.7	62.9	69.5	75.7	76.7	77.5	77.8	77.9	77.9	77.9	77.9	77.9	77.9	77.9	[illegible]
[illegible]	[illegible]	65.6	72.9	79.4	80.7	81.7	82.3	82.5	82.5	82.5	82.5	82.5	[illegible]	[illegible]	[illegible]
[illegible]	[illegible]	67.9	75.7	83.0	84.3	85.4	86.0	86.0	86.2	86.2	86.2	86.2	[illegible]	[illegible]	86.2
[illegible]	[illegible]	69.3	76.3	84.2	85.7	86.9	87.5	87.9	87.9	87.9	87.9	87.9	87.9	87.9	87.9
[illegible]	[illegible]	69.5	76.6	84.4	85.9	87.1	87.9	88.4	88.4	88.4	88.4	88.4	[illegible]	[illegible]	[illegible]
[illegible]	[illegible]	[illegible]	77.1	85.2	86.7	88.3	89.1	89.5	89.5	89.6	89.6	89.6	89.6	89.6	89.6
[illegible]	[illegible]	69.2	77.6	86.0	87.7	89.4	90.0	91.5	91.8	91.8	91.8	91.9	[illegible]	91.9	[illegible]
[illegible]	[illegible]	69.3	77.9	87.3	89.3	91.6	93.4	94.6	[illegible]	[illegible]	[illegible]	95.6	[illegible]	[illegible]	[illegible]
[illegible]	[illegible]	69.3	77.9	87.3	89.3	91.6	93.5	95.0	95.7	[illegible]	[illegible]	95.8	[illegible]	[illegible]	[illegible]
[illegible]	[illegible]	69.3	78.2	87.8	90.0	92.5	94.5	96.1	96.9	[illegible]	[illegible]	[illegible]	[illegible]	[illegible]	[illegible]
[illegible]	[illegible]	69.3	78.2	[illegible]	90.3	92.8	95.3	97.2	98.1	98.3	98.5	98.5	98.5	98.5	98.5
[illegible]	[illegible]	69.3	78.2	88.3	90.6	93.2	[illegible]	97.7	98.7	99.1	99.3	99.3	99.3	99.3	99.3
[illegible]	[illegible]	69.3	78.2	88.4	90.7	93.3	96.1	98.2	99.1	99.4	99.7	99.7	99.7	99.7	99.7
[illegible]	[illegible]	69.3	78.2	88.4	90.7	93.3	96.1	98.2	99.4	99.9	100.0	100.0	[illegible]	[illegible]	100.0
[illegible]	[illegible]	69.3	78.2	88.4	90.7	93.3	96.1	98.2	99.4	99.9	100.0	100.0	[illegible]	[illegible]	[illegible]
[illegible]	[illegible]	69.3	78.2	88.4	90.7	93.3	96.1	98.2	99.4	99.9	100.0	100.0	[illegible]	[illegible]	[illegible]
[illegible]	[illegible]	69.3	78.2	88.4	90.7	93.3	96.1	98.2	99.4	99.9	100.0	100.0	[illegible]	[illegible]	[illegible]
[illegible]	[illegible]	69.3	78.2	88.4	90.7	93.3	96.1	98.2	99.4	99.9	100.0	100.0	100.0	[illegible]	[illegible]

TOTAL NUMBER OF OBSERVATIONS [illegible]

USAF ETAC [illegible] 0-14-5 (OL A) PREVIOUS EDITIONS OF THIS FORM ARE OBSOLETE

[illegible] AL CLIMATOLOGY BRANCH
USAFETAC
AIR WEATHER SERVICE/MAC

CEILING VERSUS VISIBILITY

[illegible] STATION | ATSUGI NAF JAPAN STATION NAME | 74-83 YEARS | [illegible]

PERCENTAGE FREQUENCY OF OCCURRENCE (FROM HOURLY OBSERVATIONS)

[illegible]

VISIBILITY (STATUTE MILES)

CEILING (FEET)	26	[illegible]	24	[illegible]	[illegible]	[illegible]	[illegible]	[illegible]	[illegible]	[illegible]	[illegible]	[illegible]	[illegible]	[illegible]	[illegible]
[illegible]	[illegible]	[illegible]	23.5	24.1	27.[illegible]	27.[illegible]	[illegible]	[illegible]	[illegible]	[illegible]	[illegible]	[illegible]	[illegible]	[illegible]	[illegible]
[illegible]	24.5	[illegible]	37.3	42.5	44.[illegible]	46.2	46.5	47.3	47.4	47.4	47.4	47.5	47.5	47.5	47.5
[illegible]	24.[illegible]	30.1	37.5	42.5	44.3	46.2	46.7	47.4	47.5	47.5	47.5	47.7	47.7	47.7	47.7
[illegible]	24.5	30.1	37.5	42.6	44.3	46.2	46.7	47.4	47.5	47.5	47.5	47.7	47.7	47.7	47.7
[illegible]	25.1	30.7	38.4	43.9	45.8	47.7	48.3	49.1	49.4	49.4	49.4	49.5	49.5	49.5	49.5
[illegible]	26.5	32.3	42.0	46.4	48.5	50.7	51.7	52.5	52.7	52.8	52.8	52.9	52.9	52.9	52.9
[illegible]	27.[illegible]	34.[illegible]	43.5	49.3	51.3	54.1	55.2	56.0	56.2	56.4	56.4	56.5	56.6	56.6	56.6
[illegible]	27.[illegible]	34.1	43.[illegible]	49.4	51.4	54.1	55.2	56.1	56.4	56.5	56.5	56.6	56.7	56.7	56.7
[illegible]	31.[illegible]	37.9	47.8	54.3	56.6	59.6	61.3	62.1	62.4	62.5	62.7	62.9	62.9	62.9	62.[illegible]
[illegible]	31.[illegible]	37.[illegible]	48.0	54.5	57.[illegible]	59.2	61.5	62.3	62.[illegible]	62.9	63.[illegible]	63.1	63.2	63.2	63.2
[illegible]	[illegible]1.7	38.5	48.7	55.2	57.7	60.3	62.2	63.0	63.5	63.6	63.7	63.9	63.9	63.9	63.[illegible]
[illegible]	[illegible].1	41.3	52.1	58.9	61.5	64.3	66.4	67.2	67.7	67.2	67.9	68.2	68.2	68.2	68.2
[illegible]	37.3	44.5	55.1	63.8	66.7	70.[illegible]	72.3	73.1	73.6	73.7	73.8	73.9	74.0	74.0	74.[illegible]
[illegible]	[illegible].1	46.5	58.6	67.4	70.6	74.[illegible]	76.5	77.5	78.1	78.2	78.4	78.5	78.6	78.6	78.[illegible]
[illegible]	[illegible].4	47.[illegible]	60.5	69.6	73.[illegible]	76.9	79.7	81.1	81.7	81.8	81.9	82.[illegible]	82.1	82.1	82.1
[illegible]	41.4	48.5	61.6	71.1	75.[illegible]	79.8	81.[illegible]	83.5	84.3	84.4	84.5	84.7	84.[illegible]	84.8	84.[illegible]
[illegible]	41.4	49.[illegible]	62.3	71.7	75.6	79.4	82.[illegible]	84.4	85.3	85.5	85.6	85.7	85.8	85.8	85.[illegible]
[illegible]	41.6	49.4	62.4	72.[illegible]	76.[illegible]	80.2	83.3	85.5	86.6	86.7	86.8	86.9	87.1	87.1	87.1
[illegible]	41.6	49.4	62.4	72.[illegible]	76.5	80.[illegible]	83.3	85.5	86.6	86.7	86.8	86.[illegible]	87.1	87.1	87.1
[illegible]	41.6	49.4	62.3	73.3	77.7	81.5	84.[illegible]	87.4	88.9	89.1	89.2	89.[illegible]	89.5	89.5	89.[illegible]
[illegible]	41.7	49.6	63.3	74.[illegible]	78.[illegible]	83.[illegible]	86.7	89.5	91.4	91.9	92.[illegible]	92.1	92.2	92.[illegible]	92.2
[illegible]	41.7	49.6	63.7	74.6	79.2	84.[illegible]	87.7	91.[illegible]	93.1	93.[illegible]	93.9	94.[illegible]	94.2	94.2	94.2
[illegible]	41.7	49.6	63.7	74.8	79.4	84.2	88.[illegible]	91.2	93.4	94.[illegible]	94.2	94.[illegible]	94.4	94.4	94.4
[illegible]	41.[illegible]	49.9	64.4	75.8	80.4	85.3	89.[illegible]	93.[illegible]	95.3	95.[illegible]	96.1	96.2	96.3	96.3	96.[illegible]
[illegible]	41.[illegible]	49.[illegible]	64.4	75.9	80.5	85.7	89.[illegible]	93.6	95.9	96.6	96.7	96.[illegible]	96.[illegible]	96.[illegible]	96.[illegible]
[illegible]	41.[illegible]	49.9	64.4	76.2	80.[illegible]	86.1	90.3	94.[illegible]	96.4	97.2	97.5	97.6	97.[illegible]	97.8	97.8
[illegible]	41.[illegible]	49.9	64.5	76.3	80.[illegible]	86.3	90.5	94.5	97.1	97.[illegible]	98.[illegible]	98.[illegible]	98.[illegible]	98.6	98.7
[illegible]	41.[illegible]	49.9	64.5	76.3	81.[illegible]	86.4	90.7	94.6	97.[illegible]	98.4	98.6	98.9	99.2	99.4	99.[illegible]
[illegible]	41.[illegible]	49.9	64.5	76.4	81.1	86.5	90.6	94.7	97.[illegible]	98.[illegible]	98.7	99.1	99.5	99.8	99.9
[illegible]	41.[illegible]	49.9	64.5	75.4	81.1	86.5	90.6	94.7	97.6	98.[illegible]	98.7	99.1	99.7	99.9	[illegible]
[illegible]	41.[illegible]	49.9	64.5	76.4	81.1	86.[illegible]	90.[illegible]	94.7	97.6	98.[illegible]	98.7	99.1	99.7	99.9	[illegible]
[illegible]	41.[illegible]	49.9	64.5	76.4	81.1	86.5	90.[illegible]	94.7	97.6	98.[illegible]	98.7	99.1	99.7	99.9	[illegible]

TOTAL NUMBER OF OBSERVATIONS [illegible]

USAF ETAC FORM 0-14-5 (OL A) PREVIOUS EDITIONS OF THIS FORM ARE OBSOLETE

USAF CLIMATOLOGY BRANCH
AFETAC
USAF WEATHER SERVICE/MAC

CEILING VERSUS VISIBILITY

[illegible] ATSUGI NAS JAPAN — 74-83 — [illegible]

PERCENTAGE FREQUENCY OF OCCURRENCE
(FROM HOURLY OBSERVATIONS)

[illegible]

	[illegible]	[illegible]	29.4	30.4	33.2	34.7	34.8	35.2	35.4	35.5	35.7	35.7	35.7	35.7	35.7	35.7	35.7	35.7
.1	[illegible]	34.5	39.5	43.2	44.1	45.6	46.5	47.3	47.5	47.7	47.8	47.8	47.8	47.8	47.8	47.8	47.8	47.8
.1	[illegible]	34.6	39.3	43.2	44.1	45.6	46.5	47.3	47.5	47.7	47.8	47.8	47.8	47.8	47.8	47.8	47.8	47.8
.1	[illegible]	34.5	39.3	43.2	44.1	45.6	46.5	47.3	47.5	47.7	47.8	47.8	47.8	47.8	47.8	47.8	47.8	47.8
.1	[illegible]	35.7	43.2	44.1	45.3	46.4	47.8	49.6	49.3	49.7	49.1	49.1	49.1	49.1	49.1	49.1	49.1	49.1
.1	[illegible]	35.1	44.3	49.6	49.7	51.3	52.7	53.6	53.9	54.2	54.2	54.2	54.2	54.2	54.2	54.2	54.2	54.2
.1	[illegible]	47.5	47.1	53.4	54.7	57.7	58.1	58.3	59.2	59.4	59.5	59.5	59.5	59.5	59.5	59.5	59.5	59.5
.1	[illegible]	47.5	49.3	57.6	55.2	57.4	58.5	59.4	59.5	59.7	[illegible]	[illegible]	[illegible]	[illegible]	[illegible]	[illegible]	[illegible]	[illegible]
.1	[illegible]	46.4	52.5	57.2	59.3	61.3	62.4	63.4	63.5	63.9	64.1	64.1	64.1	64.1	64.1	64.1	64.1	64.1
.1	[illegible]	46.4	52.7	57.4	59.4	61.6	62.5	63.7	64.1	64.2	64.3	64.3	64.3	64.3	64.3	64.3	64.3	64.3
.1	43.8	47.1	53.3	59.2	60.3	62.4	63.4	64.5	64.5	65.3	65.1	65.1	65.1	65.1	65.1	65.1	65.1	65.2
.1	[illegible]	[illegible]	55.4	61.6	63.4	65.8	66.9	68.2	68.4	68.5	68.6	68.6	68.6	68.6	68.6	68.6	68.6	68.6
.1	[illegible]	[illegible]	59.9	65.4	67.3	69.7	71.	72.7	72.4	72.5	72.7	72.7	72.7	72.7	72.7	72.7	72.7	72.5
.1	[illegible]	55.9	63.4	69.3	71.4	74.7	75.7	76.5	77.3	77.5	77.6	77.6	77.6	77.6	77.6	77.6	77.6	77.7
.1	[illegible]	59.5	66.7	72.8	75.3	77.9	79.5	81.2	81.5	81.6	81.8	81.8	81.8	81.8	81.8	81.8	81.8	81.9
.1	[illegible]	61.2	70.2	77.0	79.4	82.6	84.5	85.9	86.5	86.6	86.7	86.7	86.7	86.7	86.7	86.7	86.7	86.9
.1	[illegible]	61.6	70.7	77.6	80.1	83.2	85.7	86.9	87.4	87.5	87.6	87.6	87.6	87.6	87.6	87.6	87.6	87.6
.1	[illegible]	[illegible]	71.2	78.3	80.9	84.1	86.6	87.9	88.4	88.5	88.7	88.7	88.7	88.7	88.7	88.7	88.7	88.8
.1	[illegible]	62.1	71.2	78.3	80.9	84.1	86.6	87.9	88.4	88.5	88.7	88.7	88.7	88.7	88.7	88.7	88.7	88.8
.1	[illegible]	62.1	71.5	79.4	82.0	85.4	88.2	89.6	90.4	90.6	90.8	90.8	90.8	90.8	90.8	90.8	90.8	90.9
.1	[illegible]	62.5	72.4	80.7	83.6	87.1	90.3	91.5	92.3	92.6	92.7	92.7	92.7	92.7	92.7	92.7	92.7	92.8
.1	[illegible]	62.6	72.8	81.3	84.2	88.2	91.[illegible]	93.6	94.9	95.2	95.3	95.3	95.3	95.3	95.3	95.3	95.3	95.4
.1	[illegible]	62.8	72.8	81.4	84.4	88.3	92.1	93.9	95.2	95.6	95.7	95.7	95.7	95.7	95.7	95.7	95.7	95.8
.1	[illegible]	62.8	72.9	81.6	84.6	88.7	92.5	95.1	96.4	97.[illegible]	97.3	97.3	97.3	97.3	97.3	97.3	97.3	97.4
.1	[illegible]	62.8	72.9	81.8	84.9	88.8	92.7	95.2	96.6	97.3	97.5	97.5	97.5	97.5	97.5	97.5	97.5	97.7
.1	[illegible]	62.9	73.0	81.9	85.0	88.9	92.8	95.4	96.9	97.5	97.9	97.9	98.[illegible]	98.[illegible]	98.[illegible]	98.[illegible]	98.[illegible]	98.[illegible]
.1	[illegible]	62.9	73.0	81.9	85.0	88.9	92.8	95.4	96.9	97.5	97.9	98.[illegible]	98.[illegible]	98.[illegible]	98.[illegible]	98.[illegible]	98.[illegible]	98.[illegible]
.1	[illegible]	62.9	73.0	81.9	85.0	88.9	92.8	95.4	96.9	97.3	98.3	98.[illegible]	98.[illegible]	98.[illegible]	98.[illegible]	98.[illegible]	98.[illegible]	98.[illegible]
.1	[illegible]	62.9	73.0	81.9	85.0	88.9	92.8	95.4	96.9	97.9	98.4	98.6	99.[illegible]	[illegible]	99.[illegible]	99.[illegible]	99.[illegible]	99.[illegible]
.1	[illegible]	62.9	73.0	81.9	85.0	88.9	92.8	95.4	96.9	97.9	98.4	98.6	99.2	99.3	99.3	[illegible]	[illegible]	[illegible]
.1	[illegible]	62.9	73.0	81.9	85.0	88.9	92.8	95.4	96.9	97.9	98.4	98.6	99.2	99.3	99.3	[illegible]	[illegible]	[illegible]

TOTAL NUMBER OF OBSERVATIONS 756

USAF ETAC [illegible] 0-14-5 (OL A) PREVIOUS EDITIONS OF THIS FORM ARE OBSOLETE

NATIONAL CLIMATOLOGY BRANCH
USFETAC
AIR WEATHER SERVICE/MAC

CEILING VERSUS VISIBILITY

STATION NAME

PERCENTAGE FREQUENCY OF OCCURRENCE
(FROM HOURLY OBSERVATIONS)

	83.4	83.4	84.5	84.5	84.5	84.5	84.5	84.5	84.5	84.5	84.5	84.5	84.5	84.5	84.5	84.7
	43.5	47.4	48.3	49.2	49.7	49.3	49.9	49.9	49.9	49.9	49.9	49.9	49.9	49.9	49.9	50.1
	43.5	47.4	48.3	49.2	49.7	49.9	49.9	49.9	49.9	49.9	49.9	49.9	49.9	49.9	49.9	50.1
	43.5	47.4	48.3	49.2	49.7	49.3	49.9	49.9	49.9	49.9	49.9	49.9	49.9	49.9	49.9	50.1
	44.2	47.4	48.8	49.9	50.6	50.8	50.8	50.8	50.8	50.8	50.8	50.8	50.8	50.8	50.8	51.0
	46.2	50.3	51.7	52.8	53.5	53.7	53.7	53.7	53.7	53.7	53.7	53.7	53.7	53.7	53.7	53.8
	57.8	57.8	58.4	60.5	61.7	61.4	61.4	61.4	61.4	61.4	61.4	61.4	61.4	61.4	61.4	61.5
	57.2	58.5	61.3	61.4	62.1	62.3	62.7	62.3	62.3	62.3	62.3	62.3	62.3	62.3	62.3	62.4
	57.2	62.6	64.6	66.2	67.1	67.3	67.3	67.3	67.3	67.3	67.3	67.3	67.3	67.3	67.3	67.4
	57.2	63.1	65.1	66.7	67.6	67.8	67.8	67.8	67.8	67.8	67.8	67.8	67.8	67.8	67.8	68.0
	57.4	63.5	65.5	67.1	68.2	68.2	68.2	68.2	68.2	68.2	68.2	68.2	68.2	68.2	68.2	68.2
	61.1	66.2	68.3	69.9	70.8	71.0	71.2	71.2	71.2	71.2	71.2	71.2	71.2	71.2	71.2	71.2
	63.9	69.6	71.9	73.6	74.4	74.6	74.6	74.6	74.6	74.6	74.6	74.6	74.6	74.6	74.6	74.8
	65.2	74.0	77.6	79.4	80.7	81.0	81.2	81.2	81.2	81.2	81.2	81.2	81.2	81.2	81.2	81.4
	77.7	77.8	80.9	82.6	83.9	84.3	84.6	84.6	84.6	84.6	84.6	84.6	84.6	84.6	84.6	84.8
	72.6	81.4	84.6	87.2	88.9	89.3	89.6	89.6	89.6	89.6	89.6	89.6	89.6	89.6	89.6	89.8
	77.7	81.4	85.7	87.7	89.3	89.6	90.0	90.0	90.0	90.0	90.0	90.0	90.0	90.0	90.0	90.2
	77.5	81.9	85.5	88.2	89.8	90.2	90.5	90.5	90.5	90.5	90.5	90.5	90.5	90.5	90.5	90.7
	77.5	81.9	85.5	88.2	89.8	90.2	90.5	90.5	90.5	90.5	90.5	90.5	90.5	90.5	90.5	90.7
	77.7	82.3	86.0	88.9	90.7	91.9	92.3	92.3	92.3	92.3	92.3	92.3	92.3	92.3	92.3	92.5
	74.1	82.8	87.7	90.5	92.3	93.7	94.1	94.3	94.3	94.3	94.3	94.3	94.3	94.3	94.3	94.5
	74.1	83.0	87.7	91.1	93.2	95.3	95.3	95.5	95.5	95.5	95.5	95.5	95.5	95.5	95.5	95.7
	74.1	83.0	87.7	91.1	93.4	95.2	95.5	95.7	95.7	95.7	95.7	95.7	95.7	95.7	95.7	95.9
	74.1	83.0	87.7	91.6	94.1	95.9	96.2	96.4	96.4	96.4	96.4	96.4	96.4	96.4	96.4	96.6
	74.1	83.0	87.7	91.6	94.1	95.9	96.2	96.4	96.4	96.4	96.4	96.4	96.4	96.4	96.4	96.6
	74.1	83.0	88.6	92.5	95.2	97.1	97.5	97.7	97.9	97.9	98.0	98.2	98.2	98.2	98.2	98.4
	74.1	83.0	88.6	92.5	95.2	97.1	97.5	97.7	97.9	97.9	98.0	98.2	98.2	98.2	98.2	98.4
	74.1	83.0	88.6	92.7	95.5	97.5	97.9	98.0	98.7	98.7	98.9	99.1	99.1	99.1	99.1	99.3
	74.1	83.0	88.6	92.7	95.5	97.5	97.9	98.0	98.7	98.7	98.9	99.3	99.3	99.3	99.3	99.5
	74.1	83.0	88.6	92.7	95.5	97.5	97.9	98.0	98.7	98.7	98.9	99.3	99.3	99.3	100.0	100.0
	74.1	83.0	88.6	92.7	95.5	97.5	97.9	98.0	98.7	98.7	98.9	99.3	99.3	100.0	100.0	100.0

TOTAL NUMBER OF OBSERVATIONS _____

USAF ETAC 0-14-5 (OL A) PREVIOUS EDITIONS OF THIS FORM ARE OBSOLETE

[illegible] CLIMATOLOGY [illegible]
[illegible]
[illegible] WEATHER SERVICE/MAC

CEILING VERSUS VISIBILITY

[illegible] (NAME) ATSUGI NAS JAPAN (STATION NAME) 74-[illegible] (YEAR) [illegible] (MONTH)

PERCENTAGE FREQUENCY OF OCCURRENCE
(FROM HOURLY OBSERVATIONS)

[illegible] (ALL)

VISIBILITY (STATUTE MILES)

CEILING (FEET)	26	23	24	23	22	22	2	2[illegible]	2	2[illegible]	1[illegible]	2	2[illegible]	1[illegible]	[illegible]
[illegible]	[illegible].4	[illegible].6	[illegible].3	[illegible].1	29.2	29.5	29.6	29.7	29.7	29.7	29.7	29.7	29.[illegible]	29.[illegible]	29.[illegible]
[illegible]	34.4	35.1	35.4	35.6	39.5	40.2	40.4	40.5	40.5	40.5	40.5	40.5	40.5	40.5	4[illegible]
[illegible]	34.4	35.2	35.5	35.6	39.9	40.2	40.4	40.5	40.[illegible]	40.5	40.6	40.6	40.6	40.6	4[illegible]
[illegible]	34.4	36.2	35.5	35.6	39.9	40.2	40.4	40.5	40.5	40.5	4[illegible].6	4[illegible].6	40.6	40.6	4[illegible]
[illegible]	36.5	37.3	39.7	40.9	41.2	41.5	41.7	41.8	41.8	41.9	41.9	41.9	41.9	41.9	41.
[illegible]	3[illegible].5	42.7	43.3	44.7	45.[illegible]	45.4	45.5	45.7	45.7	45.7	45.7	45.7	45.7	45.7	45.
[illegible]	43.3	44.5	47.7	48.4	49.6	50.2	50.5	50.6	50.6	50.6	50.6	50.7	50.7	5[illegible].7	5[illegible]
[illegible]	4[illegible].[illegible]	45.4	46.4	5[illegible].1	5[illegible].5	5[illegible].9	51.2	51.3	51.3	51.3	51.4	51.4	51.4	51.4	51.
[illegible]	4[illegible].3	48.9	52.5	54.7	55.3	55.9	56.2	56.3	56.3	56.3	56.3	56.4	56.4	56.4	56.
[illegible]	4[illegible].6	49.6	53.2	55.4	56.1	56.6	57.[illegible]	57.1	57.1	57.2	57.2	57.2	57.2	57.2	57.
[illegible]	47.4	50.5	54.2	56.5	57.1	57.7	58.0	58.1	58.2	58.2	58.2	58.2	58.3	5[illegible].7	5[illegible]
[illegible]	[illegible].3	53.6	57.5	5[illegible].9	60.7	61.4	61.8	61.9	62.0	62.0	62.1	62.2	62.2	62.2	6[illegible]
[illegible]	[illegible].2	56.9	61.1	64.7	64.5	65.6	66.[illegible]	66.2	66.2	66.2	66.3	66.3	66.3	67.3	6[illegible]
[illegible]	57.2	61.2	66.6	7[illegible].3	71.4	72.5	73.2	73.4	73.5	73.5	73.5	73.5	73.6	73.6	73.
[illegible]	[illegible].2	63.3	69.1	73.5	74.6	76.2	77.2	77.5	77.6	77.6	77.6	77.6	77.7	77.7	77.
[illegible]	[illegible].4	67.0	73.4	7[illegible].4	80.0	81.9	82.9	83.3	83.5	83.5	83.6	83.6	83.6	83.6	8[illegible]
[illegible]	[illegible].7	68.7	75.5	8[illegible].8	82.5	84.7	85.6	86.0	86.2	86.3	86.3	86.7	86.3	86.3	86.
[illegible]	[illegible].7	69.7	76.7	82.3	84.[illegible]	85.8	87.2	87.6	87.8	87.9	87.9	88.0	88.0	88.0	88.
[illegible]	[illegible].3	69.8	76.9	82.5	84.2	86.1	87.5	87.9	88.1	88.2	88.3	88.3	88.3	[illegible].3	88.
[illegible]	6[illegible].4	70.6	75.1	84.3	86.3	88.7	90.3	90.8	91.2	91.4	91.4	91.4	91.5	91.5	91.
[illegible]	[illegible].6	73.7	78.4	84.9	87.0	89.6	91.4	92.1	92.5	92.[illegible]	92.6	92.9	92.9	92.9	92.
[illegible]	65.6	71.[illegible]	78.9	86.0	88.4	91.4	93.5	94.4	95.[illegible]	95.2	95.4	95.4	95.4	95.4	95.
[illegible]	65.8	71.[illegible]	79.0	86.3	88.7	91.7	94.0	94.8	95.5	95.7	95.9	95.[illegible]	95.9	95.9	95.
[illegible]	65.8	71.1	79.2	86.8	89.4	92.6	95.[illegible]	96.5	96.8	97.1	97.2	97.3	97.3	97.3	97.
[illegible]	65.9	71.1	79.2	87.0	89.7	92.9	95.4	96.4	97.3	97.6	97.5	97.[illegible]	97.9	97.9	97.
[illegible]	65.9	71.1	79.2	87.0	89.8	93.0	95.7	96.8	97.7	98.0	98.4	98.5	98.6	98.6	98.
[illegible]	5.9	71.1	79.3	87.2	90.1	93.5	96.3	97.4	98.4	98.[illegible]	99.1	99.2	99.3	99.3	99.
[illegible]	65.9	71.1	79.3	87.3	90.2	93.7	96.5	97.6	98.6	99.1	99.4	99.5	99.6	99.6	99.
[illegible]	65.9	71.1	79.3	87.3	90.2	93.8	96.6	97.7	98.7	99.2	99.5	99.7	99.8	99.8	99.
[illegible]	65.9	71.1	79.3	87.3	90.2	93.8	96.6	97.8	98.8	99.3	99.6	99.8	99.8	99.9	100.
[illegible]	65.9	71.1	79.3	87.3	90.2	93.8	96.6	97.8	98.8	99.3	99.6	99.8	99.8	99.9	100.
[illegible]	65.9	71.1	79.3	87.3	90.2	93.8	96.6	97.8	98.8	99.3	99.6	99.8	99.8	99.9	100.

TOTAL NUMBER OF OBSERVATIONS [illegible]

USAF [illegible] 0-14-5 (OL A) PREVIOUS EDITIONS OF THIS FORM ARE OBSOLETE

[illegible] CLIMATIC [illegible] BRANCH
[illegible]
[illegible] WEATHER SERVICE/MAC

CEILING VERSUS VISIBILITY

[illegible] STATION NAME 74-8[illegible] YEARS

PERCENTAGE FREQUENCY OF OCCURRENCE
(FROM HOURLY OBSERVATIONS)

VISIBILITY (STATUTE MILES)

26	[illegible]	24	[illegible]	21	[illegible]	[illegible]	[illegible]	[illegible]	[illegible]	[illegible]	[illegible]	[illegible]	[illegible]	[illegible]
28.3	29.5	30.6	31.3	31.5	32.1	32.1	32.1	32.1	32.1	32.1	32.1	32.1	32.1	32.1
35.6	37.8	39.3	39.9	39.9	40.7	40.7	40.7	40.7	40.7	40.7	40.7	40.7	40.7	40.7
35.6	37.8	39.3	39.9	39.9	40.7	40.7	40.7	40.7	40.7	40.7	40.7	40.7	40.7	40.7
35.6	37.8	39.3	39.9	39.9	40.7	40.7	40.7	40.7	40.7	40.7	40.7	40.7	40.7	40.7
35.5	37.9	39.4	40.1	40.1	40.9	40.9	40.9	40.9	40.9	40.9	40.9	40.9	40.9	40.9
39.6	40.7	42.2	42.8	42.8	43.6	43.6	43.6	43.6	43.6	43.6	43.6	43.6	43.6	43.6
44.6	45.9	47.2	48.7	48.7	48.9	48.9	48.9	48.9	48.9	48.9	48.9	48.9	48.9	48.9
45.3	46.4	47.9	48.7	48.7	49.5	49.5	49.5	49.5	49.5	49.5	49.5	49.5	49.5	49.5
50.6	52.9	54.6	55.5	56.7	57.5	57.5	57.5	57.5	57.5	57.5	57.5	57.5	57.5	57.5
52.2	54.1	55.9	57.8	58.4	58.8	59.1	59.1	59.1	59.1	59.1	59.1	59.1	59.1	59.1
53.1	55.2	57.5	59.3	59.4	60.3	60.6	60.6	60.6	60.6	60.6	60.6	60.6	60.6	60.6
56.4	58.6	60.7	62.7	63.4	63.8	64.2	64.2	64.2	64.2	64.2	64.2	64.2	64.2	64.2
59.3	61.7	64.5	66.3	67.1	67.7	68.2	68.2	68.2	68.2	68.2	68.2	68.2	68.2	68.2
62.4	68.1	72.3	73.2	75.6	76.4	76.7	76.7	76.7	76.7	76.7	76.7	76.7	76.7	76.7
66.4	69.1	73.5	77.0	77.5	78.5	79.2	79.2	79.2	79.2	79.2	79.2	79.2	79.2	79.2
70.4	73.2	77.7	81.3	82.2	83.7	84.4	84.5	84.5	84.5	84.5	84.5	84.5	84.5	84.5
71.0	73.9	79.0	83.6	84.0	85.5	86.3	86.5	86.5	86.5	86.5	86.5	86.5	86.5	86.5
71.7	74.6	80.0	84.7	85.3	86.8	87.6	87.8	87.8	87.8	87.8	87.8	87.8	87.8	87.8
71.8	74.8	80.1	84.9	85.5	87.0	87.8	87.9	87.9	87.9	87.9	87.9	87.9	87.9	87.9
72.1	75.4	81.9	88.1	89.2	90.9	91.9	92.0	92.0	92.0	92.0	92.0	92.0	92.0	92.0
72.5	75.7	82.2	89.6	90.7	93.0	94.0	94.1	94.1	94.1	94.1	94.1	94.1	94.1	94.1
72.5	75.7	82.2	90.6	91.9	94.5	95.6	95.8	95.8	95.8	95.8	95.8	95.8	95.8	95.8
72.5	75.7	82.6	91.4	92.7	95.7	96.4	96.6	96.6	96.6	96.6	96.6	96.6	96.6	96.6
72.5	75.7	82.6	91.5	93.0	95.9	96.9	97.4	97.4	97.4	97.4	97.4	97.4	97.4	97.4
72.5	75.7	82.6	91.7	93.2	96.1	97.2	97.7	97.7	97.9	98.2	98.2	98.2	98.2	98.2
72.5	75.7	82.7	91.9	93.3	96.3	97.4	97.9	98.2	98.4	98.7	98.9	98.9	99.2	[illegible]
72.5	75.7	82.7	92.2	93.6	96.7	97.9	98.4	98.7	98.9	99.2	99.3	99.3	99.3	[illegible]
72.6	75.9	82.9	92.3	93.6	96.9	98.0	98.5	98.9	99.0	99.3	99.5	99.5	99.5	99.5
72.6	75.9	82.9	92.3	93.6	96.9	98.0	98.5	98.9	99.0	99.3	99.5	99.5	99.5	[illegible]
72.6	75.9	82.9	92.3	93.6	96.9	98.0	98.5	98.9	99.0	99.3	99.5	99.5	99.5	[illegible]
72.6	75.9	82.9	92.3	93.6	96.9	98.0	98.5	98.9	99.0	99.3	99.5	99.5	99.5	[illegible]
72.6	75.9	82.9	92.3	93.6	96.9	98.0	98.5	98.9	99.0	99.3	99.5	99.5	99.5	[illegible]

TOTAL NUMBER OF OBSERVATIONS [illegible]

USAF ETAC [illegible] 0-14-5 (OL A) PREVIOUS EDITIONS OF THIS FORM ARE OBSOLETE

CEILING VERSUS VISIBILIT

PERCENTAGE FREQUENCY OF OCCURRENCE
FROM HOURLY OBSERVATIONS

[illegible]	[illegible]	[illegible]	[illegible]	[illegible]	50.4	51.7	51.7	51.7	51.7	51.7	51.7	51.7	51.7	51.7	51.7	51.7	[illegible]
[illegible]	[illegible]	[illegible]	[illegible]	42.6	42.6	43.1	43.3	43.3	43.3	43.3	43.3	43.3	43.3	43.3	43.3	43.3	[illegible]
[illegible]	[illegible]	41.4	42.6	42.6	43.1	43.3	43.3	43.3	43.3	43.3	43.3	43.3	43.3	43.3	43.3	43.3	43.
[illegible]	[illegible]	[illegible]	[illegible]	44.6	44.7	44.4	44.4	44.4	44.4	44.4	44.4	44.4	44.4	44.4	44.4	44.4	44.
[illegible]	46.7	46.7	47.5	48.1	48.4	48.5	48.5	48.5	48.5	48.5	48.5	48.5	48.5	48.5	48.5	48.5	48.
[illegible]	47.4	47.4	51.2	51.5	51.7	51.7	51.7	51.7	51.7	51.7	51.7	51.7	51.7	51.7	51.7	51.7	51.
[illegible]	[illegible]	[illegible]	51.5	51.7	52.1	52.2	52.2	52.2	52.2	52.2	52.2	52.2	52.2	52.2	52.2	52.2	52.
[illegible]	[illegible]	55.2	56.9	57.2	57.4	57.7	57.7	57.7	57.7	57.7	57.7	57.7	57.7	57.7	57.7	57.7	57.
[illegible]	[illegible]	55.7	57.3	57.7	57.7	58.1	58.1	58.1	58.1	58.1	58.1	58.1	58.1	58.1	58.1	58.1	58.
[illegible]	[illegible]	56.4	58.1	58.5	58.9	59.2	59.2	59.2	59.2	59.2	59.2	59.2	59.2	59.2	59.2	59.2	59.
[illegible]	56.9	60.4	62.4	62.7	63.2	63.3	63.3	63.3	63.3	63.3	63.3	63.3	63.3	63.3	63.3	63.3	63.
[illegible]	[illegible]	64.1	66.9	67.3	67.4	67.4	67.4	67.4	67.4	67.4	67.4	67.4	67.4	67.4	67.4	67.4	67.
[illegible]	63.1	68.1	71.9	72.5	73.4	74.0	74.0	74.0	74.0	74.0	74.0	74.0	74.0	74.0	74.0	74.0	74.
[illegible]	64.5	69.6	73.9	74.7	75.7	76.6	76.7	76.7	76.7	76.7	76.7	76.7	76.7	76.7	76.7	76.7	76.
[illegible]	[illegible]	73.7	79.1	80.6	81.0	83.0	83.1	83.2	83.2	83.2	83.2	83.2	83.2	83.2	83.2	83.2	83.
[illegible]	7.1	75.0	81.5	82.6	84.5	85.5	85.6	85.7	85.7	85.7	85.7	85.7	85.7	85.7	85.7	85.7	85.
5.5	71.0	77.0	82.9	84.3	86.2	87.3	87.6	87.7	87.7	87.7	87.7	87.7	87.7	87.7	87.7	87.7	87.
[illegible]	71.4	77.4	82.4	84.6	86.5	87.7	88.2	88.3	88.3	88.5	88.5	88.5	88.5	88.5	88.5	88.5	88.
67.0	71.7	78.3	85.7	86.5	88.9	90.5	90.5	90.7	91.0	91.0	91.0	91.0	91.0	91.0	91.0	91.0	91.
67.2	71.7	78.3	85.7	87.1	89.7	91.1	91.7	91.7	92.1	92.1	92.1	92.1	92.1	92.1	92.1	92.1	92.
67.3	71.9	78.4	86.2	88.0	91.0	93.0	93.9	94.2	94.5	94.5	94.5	94.5	94.5	94.5	94.5	94.5	94.
67.3	71.9	78.4	86.4	88.4	91.6	93.6	94.5	94.9	95.2	95.2	95.2	95.2	95.2	95.2	95.2	95.2	95.
67.4	72.0	78.7	87.1	89.1	92.7	94.7	95.9	96.4	96.7	96.7	96.7	96.7	96.7	96.7	96.7	96.7	96.
67.4	72.0	78.7	87.1	89.3	92.5	95.1	96.5	97.1	97.3	97.3	97.3	97.3	97.3	97.3	97.3	97.3	97.
67.4	72.0	78.7	87.1	89.3	92.5	95.1	96.7	97.2	97.5	97.5	97.5	97.5	97.5	97.5	97.5	97.5	97.
67.4	72.0	78.7	87.2	89.6	93.2	96.2	97.8	98.4	98.7	98.7	98.7	98.7	98.7	98.7	98.7	98.7	98.
67.4	72.0	78.7	87.2	89.6	93.2	96.2	97.8	98.6	99.1	99.1	99.2	99.3	99.3	99.3	99.3	99.3	99.
67.4	72.0	78.7	87.3	89.6	93.4	96.2	98.2	99.2	99.7	99.7	99.7	99.7	99.7	99.7	99.7	99.7	99.
67.4	72.0	78.7	87.3	89.6	93.7	96.5	98.2	98.9	99.5	99.5	99.5	99.5	99.5	99.5	99.5	99.5	99.
67.4	72.0	78.7	87.3	89.6	93.7	96.5	98.2	98.9	99.5	99.6	99.6	99.6	99.6	99.6	99.6	99.6	99.
67.4	72.0	78.7	87.3	89.6	93.7	96.5	98.2	98.9	99.5	99.6	99.6	99.6	99.6	99.6	99.6	99.6	99.

TOTAL NUMBER OF OBSERVATIONS _____

USAF ETAC [illegible] 0-14-5 (OL A) PREVIOUS EDITIONS OF THIS FORM ARE OBSOLETE

CEILING VERSUS VISIBILI

PERCENTAGE FREQUENCY OF OCCURRENCE
FROM HOURLY OBSERVATIONS

TOTAL NUMBER OF OBSERVATIONS

0-14-5 (OL A) PREVIOUS EDITIONS OF THIS FORM ARE OBSOLETE

[illegible] CLIMATOLOGY BRANCH
[illegible]
[illegible] WEATHER SERVICE/MAC

CEILING VERSUS VISIBILIT

[illegible] ATSUGI NAS JAPAN
STATION NAME

[illegible]
YEARS

PERCENTAGE FREQUENCY OF OCCURRENCE
(FROM HOURLY OBSERVATIONS)

[illegible]	[illegible]	[illegible]	[illegible]	[illegible]	[illegible]	[illegible]	[illegible]	[illegible]	[illegible]	[illegible]	[illegible]	[illegible]	[illegible]	[illegible]
[illegible]	[illegible]	42.9	[illegible]	[illegible]	[illegible]	43.[illegible]	[illegible]	[illegible]	[illegible]	[illegible]	[illegible]	[illegible]	[illegible]	[illegible]
[illegible]	[illegible]	43.0	[illegible]	43.[illegible]	43.[illegible]	43.1	43.1	43.1	43.1	43.1	43.1	43.1	43.1	[illegible]
[illegible]	[illegible]	43.[illegible]	[illegible]	[illegible]	43.[illegible]	43.1	43.1	43.1	43.1	43.1	43.1	[illegible]	43.1	[illegible]
[illegible]	41.[illegible]	44.3	44.3	44.[illegible]	44.3	44.4	44.4	44.4	44.4	44.4	44.4	44.4	44.4	[illegible]
[illegible]	[illegible]	49.[illegible]	[illegible]	49.6	49.6	49.7	49.7	49.7	49.7	49.7	49.7	49.7	49.7	[illegible]
[illegible]	[illegible]	[illegible]	[illegible]	53.7	53.7	53.[illegible]	53.[illegible]	[illegible]	[illegible]	[illegible]	[illegible]	[illegible]	[illegible]	[illegible]
47.[illegible]	[illegible]	53.5	54.[illegible]	54.2	54.2	54.3	54.3	54.3	54.3	54.3	54.3	54.3	54.3	[illegible]
[illegible]	51.[illegible]	55.9	57.1	57.3	57.3	57.4	57.4	57.4	57.4	57.4	57.4	57.4	57.4	[illegible]
47.[illegible]	51.[illegible]	55.9	57.1	57.3	57.3	57.4	57.4	57.4	57.4	57.4	57.4	57.4	57.4	[illegible]
47.[illegible]	52.[illegible]	56.7	[illegible]	58.[illegible]	[illegible]	58.4	58.4	58.4	58.4	58.4	58.4	58.4	58.4	[illegible]
[illegible]	54.4	55.4	[illegible]	[illegible]	[illegible]	60.3	60.3	60.3	60.3	60.3	60.3	60.3	60.3	[illegible]
[illegible]	56.9	61.5	63.4	63.[illegible]	64.[illegible]	64.1	64.1	64.1	64.1	64.1	64.1	64.1	64.1	[illegible]
[illegible]	[illegible]	65.1	[illegible]	67.3	67.5	[illegible]	[illegible]	[illegible]	[illegible]	[illegible]	[illegible]	[illegible]	[illegible]	[illegible]
[illegible]	[illegible]	69.8	72.7	72.7	73.4	74.1	74.1	74.2	74.2	74.2	74.2	74.2	74.2	[illegible]
[illegible]	[illegible]	[illegible]	[illegible]	79.4	80.4	81.5	81.6	81.7	81.7	81.7	81.7	81.7	81.7	[illegible]
[illegible]	71.[illegible]	75.9	81.9	82.6	[illegible]	85.2	85.3	85.[illegible]	85.5	85.5	85.5	[illegible]	[illegible]	[illegible]
[illegible]	73.3	81.1	[illegible]	85.2	86.4	87.9	88.[illegible]	88.3	88.[illegible]	88.3	[illegible]	[illegible]	[illegible]	[illegible]
[illegible]	73.4	81.4	84.[illegible]	85.5	86.6	88.2	88.3	88.5	88.5	88.5	88.5	[illegible]	[illegible]	[illegible]
[illegible]	74.5	82.3	86.0	86.9	89.0	90.5	90.6	91.[illegible]	91.1	91.1	91.1	91.1	91.1	[illegible]
[illegible]	74.2	82.3	86.5	87.[illegible]	89.9	91.5	91.9	92.3	92.4	92.4	92.4	92.4	92.4	[illegible]
[illegible]	74.3	83.1	[illegible]	89.5	91.7	93.7	94.4	94.7	95.[illegible]	95.3	95.3	[illegible]	[illegible]	[illegible]
[illegible]	74.3	83.2	[illegible]	89.7	92.[illegible]	94.3	95.1	95.4	95.[illegible]	96.1	95.1	96.1	[illegible]	[illegible]
[illegible]	74.3	83.4	88.6	90.3	92.7	95.1	96.0	96.4	97.[illegible]	97.3	97.3	97.3	97.[illegible]	97.[illegible]
[illegible]	74.3	83.4	[illegible]	90.3	92.8	95.2	96.1	96.5	97.1	97.5	97.5	97.[illegible]	97.5	97.[illegible]
[illegible]	74.3	83.4	88.6	90.3	92.[illegible]	95.4	96.5	97.[illegible]	97.7	98.1	98.1	98.1	98.1	[illegible]
[illegible]	74.3	83.4	88.9	90.7	93.7	96.4	97.4	97.9	98.6	99.1	99.1	99.1	99.1	[illegible]
[illegible]	74.3	83.4	88.9	90.9	93.8	96.5	97.5	98.[illegible]	98.[illegible]	99.3	99.4	99.4	99.4	[illegible]
[illegible]	74.3	83.4	88.9	90.9	93.8	96.5	97.5	98.[illegible]	99.1	99.[illegible]	99.[illegible]	99.[illegible]	99.[illegible]	[illegible]
[illegible]	74.3	83.4	88.9	90.9	93.8	96.5	97.5	98.[illegible]	99.2	99.[illegible]	100.0	100.0	100.0	[illegible]
[illegible]	74.3	83.4	88.9	90.9	93.8	96.5	97.5	98.[illegible]	99.2	99.[illegible]	100.0	100.0	100.0	[illegible]
[illegible]	74.3	83.4	88.9	90.9	93.8	96.5	97.5	98.[illegible]	99.2	99.[illegible]	100.0	100.0	100.0	[illegible]

TOTAL NUMBER OF OBSERVATIONS ____________

USAF ETAC [illegible] 0-14-5 (OL A) PREVIOUS EDITIONS OF THIS FORM ARE OBSOLETE

L TAL CLIMATOLOGY BRANCH
USAFETAC
AIR WEATHER SERVICE/MAC

[illegible] ATSUGI NAS JAPAN 74-8[illegible]
STATION STATION NAME YEARS

CEILING VERSUS VISIBILI

PERCENTAGE FREQUENCY OF OCCURRENCE (FROM HOURLY OBSERVATIONS

VISIBILITY (STATUTE MILES)

	34.7	[illegible]	[illegible]	[illegible]	28.6	28.6	36.6	[illegible]	[illegible]	[illegible]	[illegible]	[illegible]	[illegible]	[illegible]	[illegible]
	[illegible]	35.3	37.5	[illegible]	38.6	38.8	[illegible]	[illegible]	[illegible]	[illegible]	[illegible]	[illegible]	[illegible]	[illegible]	[illegible]
	[illegible]	35.3	37.5	[illegible]	38.6	38.8	39.[illegible]	39.[illegible]	39.[illegible]	39.[illegible]	[illegible]	[illegible]	[illegible]	[illegible]	[illegible]
	[illegible]	35.3	37.5	[illegible]	38.8	38.8	39.[illegible]	39.2	39.[illegible]	39.[illegible]	[illegible]	[illegible]	[illegible]	[illegible]	[illegible]
	32.7	36.	39.2	[illegible]	40.[illegible]	40.9	41.0	41.0	41.[illegible]	41.	41.	41.	41.[illegible]	41.[illegible]	41
	[illegible]	39.7	42.3	44.5	44.7	44.7	44.[illegible]	44.[illegible]	44.[illegible]	44.[illegible]	44.6	44.6	44.6	44.6	44
	[illegible]	[illegible]	46.3	[illegible]	49.3	49.4	49.6	49.6	49.6	49.6	49.6	49.6	49.6	49.6	49
	[illegible]	43.[illegible]	46.9	49.6	[illegible]	[illegible]	[illegible]	[illegible]	[illegible]	[illegible]	[illegible]	[illegible]	[illegible]	[illegible]	[illegible]
	41.7	46.[illegible]	[illegible]	[illegible]	54.6	55.2	55.4	55.4	55.4	55.4	55.4	55.4	55.4	55.4	[illegible]
	[illegible]	47.1	51.1	[illegible]	55.[illegible]	[illegible]	55.9	55.9	55.9	55.9	55.9	55.9	55.9	55.9	55
	[illegible]	[illegible]	51.[illegible]	[illegible]	56.[illegible]	56.[illegible]	56.[illegible]	56.9	56.[illegible]	56.9	56.[illegible]	56.9	56.[illegible]	56.9	56
	45.[illegible]	51.1	54.[illegible]	59.1	[illegible]	61.2	61.5	61.5	61.[illegible]	61.[illegible]	61.5	61.5	61.5	61.5	61
	[illegible]	54.6	55.9	63.5	64.[illegible]	65.7	66.2	66.2	66.2	66.2	66.2	66.2	66.2	[illegible]	66
	[illegible]	57.8	62.5	[illegible]	69.[illegible]	70.9	71.6	71.8	71.[illegible]	71.8	71.8	71.8	71.8	71.8	71
	[illegible]	61.[illegible]	65.6	71.6	73.[illegible]	75.3	76.6	77.0	77.[illegible]	77.[illegible]	77.	77.[illegible]	77.[illegible]	77.[illegible]	77
	[illegible]	63.9	69.1	75.5	77.[illegible]	79.9	81.3	81.7	81.9	81.9	81.9	81.9	81.9	81.9	81
.1	[illegible]	67.6	71.2	77.8	79.4	82.1	83.6	83.9	84.2	84.2	84.2	84.2	84.2	84.2	84
.1	[illegible]	67.1	73.3	[illegible]	81.6	84.5	86.[illegible]	86.5	86.[illegible]	86.9	86.9	86.9	86.9	86.9	86
.1	[illegible]	67.1	73.3	[illegible]	81.9	84.8	86.2	86.7	87.3	87.4	87.4	87.4	87.4	87.4	87
.1	[illegible]	[illegible]	74.7	[illegible]	84.[illegible]	87.3	89.3	89.8	90.4	90.5	90.5	90.5	90.5	90.5	[illegible]
.1	[illegible]	[illegible]	75.2	[illegible]	84.9	88.1	90.4	91.4	92.2	92.4	92.4	92.4	92.4	92.4	[illegible]
.1	[illegible]	68.3	75.5	83.6	85.[illegible]	89.7	92.2	93.3	94.2	94.4	94.6	94.6	94.6	94.6	94
.1	[illegible]	68.3	75.5	[illegible]	86.[illegible]	89.9	92.4	93.5	94.[illegible]	94.9	94.9	94.9	94.9	[illegible]	[illegible]
.1	[illegible]	68.9	75.7	84.7	87.5	91.5	94.2	95.4	96.6	97.1	97.1	97.1	97.1	97.1	97
.1	[illegible]	68.9	75.8	85.[illegible]	87.6	91.[illegible]	94.7	95.9	97.1	97.7	97.7	97.7	97.7	97.7	97
.1	[illegible]	68.9	75.8	85.2	88.[illegible]	92.4	95.4	96.6	97.6	98.4	98.4	98.7	98.7	98.7	98
.1	[illegible]	68.9	75.8	85.4	88.2	93.3	96.3	97.5	98.7	99.3	99.3	99.5	99.5	99.5	99
.1	[illegible]	68.9	75.8	85.6	88.6	93.5	96.5	97.7	98.9	99.5	99.5	99.5	99.5	99.5	99
.1	[illegible]	68.9	75.8	85.6	88.[illegible]	93.5	96.5	97.7	98.9	99.5	99.5	99.5	99.5	99.5	99
.1	[illegible]	68.9	75.8	85.6	88.[illegible]	93.5	96.5	97.7	98.9	99.5	99.5	100.0	100.0	100.0	[illegible]
.1	[illegible]	68.9	75.8	85.6	88.[illegible]	93.5	96.5	97.7	98.9	99.5	99.5	100.0	100.0	[illegible]	[illegible]
.1	[illegible]	68.9	75.8	85.6	88.[illegible]	93.5	96.5	97.7	98.9	99.5	99.5	100.0	100.0	100.0	[illegible]

TOTAL NUMBER OF OBSERVATIONS

CEILING VERSUS VISIBILIT

ATSUGI NAS JAPAN

PERCENTAGE FREQUENCY OF OCCURRENCE
FROM HOURLY OBSERVATIONS

	38.4	38.5	38.5	38.5	38.1	38.4	38.5	38.7	38.7	38.7	38.7	38.7	38.7	38.7	38.7	38.7	38.7	38.7	38.7	38.7	38.7	38.7	38.7	38.7
	42.1	45.5	47.7	48.5	49.1	49.3	49.5	49.6	49.6	49.6	49.6	49.6	49.6	49.6	49.6	49.6	49.6	49.6	49.6	49.6	49.6	49.6	49.6	49.6
	42.2	45.6	47.8	48.6	49.0	49.2	49.4	49.6	49.7	49.7	49.7	49.7	49.7	49.7	49.7	49.7	49.7	49.7	49.7	49.7	49.7	49.7	49.7	49.7
	42.2	45.6	47.8	48.6	49.2	49.4	49.6	49.7	49.7	49.7	49.7	49.7	49.7	49.7	49.7	49.7	49.7	49.7	49.7	49.7	49.7	49.7	49.7	49.7
	43.9	47.2	49.5	50.4	51.0	51.2	51.4	51.5	51.5	51.5	51.5	51.5	51.5	51.5	51.5	51.5	51.5	51.5	51.5	51.5	51.5	51.5	51.5	51.5
	47.6	51.6	54.2	55.1	55.9	56.2	56.4	56.5	56.5	56.5	56.5	56.5	56.5	56.5	56.5	56.5	56.5	56.5	56.5	56.5	56.5	56.5	56.5	56.5
	51.4	55.8	58.7	59.7	60.5	60.9	61.1	61.1	61.2	61.2	61.2	61.2	61.2	61.2	61.2	61.2	61.2	61.2	61.2	61.2	61.2	61.2	61.2	61.2
	51.7	56.2	59.1	60.1	61.2	61.4	61.6	61.6	61.7	61.7	61.7	61.7	61.7	61.7	61.7	61.7	61.7	61.7	61.7	61.7	61.7	61.7	61.7	61.7
	54.6	59.6	62.9	64.1	65.1	65.5	65.6	65.9	65.9	65.9	65.9	65.9	65.9	65.9	65.9	65.9	65.9	65.9	65.9	65.9	65.9	65.9	65.9	65.9
	55.3	60.2	63.5	64.7	65.7	66.2	66.4	66.5	66.5	66.5	66.5	66.5	66.5	66.5	66.5	66.5	66.5	66.5	66.5	66.5	66.5	66.5	66.5	66.5
	55.8	60.9	64.3	65.5	66.5	67.0	67.2	67.3	67.4	67.4	67.4	67.4	67.4	67.4	67.4	67.4	67.4	67.4	67.4	67.4	67.4	67.4	67.4	67.4
	56.2	63.4	67.0	68.3	69.3	69.8	70.0	70.2	70.2	70.2	70.2	70.2	70.2	70.2	70.2	70.2	70.2	70.2	70.2	70.2	70.2	70.2	70.2	70.2
	67.6	66.3	71.1	71.4	72.5	73.1	73.4	73.5	73.5	73.5	73.5	73.5	73.5	73.5	73.5	73.5	73.5	73.5	73.5	73.5	73.5	73.5	73.5	73.5
	63.3	69.4	74.4	75.3	77.1	77.5	78.2	78.3	78.4	78.4	78.4	78.4	78.4	78.4	78.4	78.4	78.4	78.4	78.4	78.4	78.4	78.4	78.4	78.4
	65.7	72.3	77.0	78.6	80.7	80.9	81.0	81.0	81.0	81.0	81.0	81.0	81.0	81.0	81.0	81.0	81.0	81.0	81.0	81.0	81.0	81.0	81.0	81.0
	69.1	75.1	80.3	82.1	83.7	84.5	85.3	85.5	85.5	85.5	85.5	85.5	85.5	85.5	85.5	85.5	85.5	85.5	85.5	85.5	85.5	85.5	85.5	85.5
	69.2	76.6	82.1	84.0	85.6	86.8	87.3	87.5	87.6	87.6	87.6	87.6	87.6	87.6	87.6	87.6	87.6	87.6	87.6	87.6	87.6	87.6	87.6	87.6
	73.0	77.6	82.2	85.2	86.7	88.1	88.7	89.1	89.1	89.1	89.1	89.1	89.1	89.1	89.1	89.1	89.1	89.1	89.1	89.1	89.1	89.1	89.1	89.1
	73.0	77.7	83.3	85.3	87.0	88.2	88.9	89.1	89.3	89.3	89.3	89.3	89.3	89.3	89.3	89.3	89.3	89.3	89.3	89.3	89.3	89.3	89.3	89.3
	73.4	78.1	84.4	86.5	88.3	89.8	90.5	91.2	91.2	91.2	91.2	91.2	91.2	91.2	91.2	91.2	91.2	91.2	91.2	91.2	91.2	91.2	91.2	91.2
	75.7	78.6	85.3	87.4	89.6	91.3	92.2	92.5	92.6	92.6	92.6	92.6	92.6	92.6	92.6	92.6	92.6	92.6	92.6	92.6	92.6	92.6	92.6	92.6
	77.5	79.0	85.9	88.3	90.7	92.7	94.0	94.5	94.5	94.5	94.5	94.5	94.5	94.5	94.5	94.5	94.5	94.5	94.5	94.5	94.5	94.5	94.5	94.5
	77.9	79.0	86.0	88.3	90.9	92.9	94.2	94.9	95.1	95.1	95.1	95.1	95.1	95.1	95.1	95.1	95.1	95.1	95.1	95.1	95.1	95.1	95.1	95.1
	71.0	79.4	86.5	89.0	91.6	93.9	95.5	96.4	96.7	96.7	96.7	96.7	96.7	96.7	96.7	96.7	96.7	96.7	96.7	96.7	96.7	96.7	96.7	96.7
	71.0	79.4	86.7	89.3	92.0	94.4	96.3	97.2	97.5	97.5	97.5	97.5	97.5	97.5	97.5	97.5	97.5	97.5	97.5	97.5	97.5	97.5	97.5	97.5
	71.1	79.5	86.9	89.5	92.3	94.9	96.9	97.9	98.3	98.4	98.4	98.4	98.5	98.5	98.5	98.5	98.5	98.5	98.5	98.5	98.5	98.5	98.5	98.5
	71.1	79.5	87.0	89.5	92.4	95.1	97.0	98.2	98.6	98.7	98.7	98.7	98.8	98.8	98.8	98.8	98.8	98.8	98.8	98.8	98.8	98.8	98.8	98.8
	71.1	79.5	87.0	89.6	92.5	95.3	97.4	98.6	99.2	99.3	99.4	99.4	99.5	99.5	99.5	99.5	99.5	99.5	99.5	99.5	99.5	99.5	99.5	99.5
	71.1	79.5	87.0	89.7	92.6	95.4	97.4	98.7	99.3	99.5	99.6	99.7	99.7	99.7	99.7	99.7	99.7	99.7	99.7	99.7	99.7	99.7	99.7	99.7
	71.1	79.5	87.0	89.7	92.6	95.4	97.5	98.6	99.2	99.5	99.6	99.6	99.6	99.6	99.6	99.6	99.6	99.6	99.6	99.6	99.6	99.6	99.6	99.6
	71.1	79.5	87.0	89.7	92.6	95.4	97.5	98.8	99.3	99.5	99.6	99.6	99.6	99.6	99.6	99.6	99.6	99.6	99.6	99.6	99.6	99.6	99.6	99.6
	71.1	79.5	87.0	89.7	92.6	95.4	97.5	98.8	99.3	99.5	99.6	99.6	99.6	99.6	99.6	99.6	99.6	99.6	99.6	99.6	99.6	99.6	99.6	99.6

TOTAL NUMBER OF OBSERVATIONS

USAF ETAC 0-14-5 (OL A) PREVIOUS EDITIONS OF THIS FORM ARE OBSOLETE

GLOBAL CLIMATOLOGY BRANCH
USAFETAC
AIR WEATHER SERVICE/MAC

CEILING VERSUS VISIBIL

ATSUGI NA JAPAN
STATION NAME

76-8[illegible]

PERCENTAGE FREQUENCY OF OCCURRENCE
FROM HOURLY OBSERVATIONS

VISIBILITY (STATUTE MILES)

[illegible]	[illegible]	73.3	[illegible]	74.7	[illegible]	[illegible]	[illegible]	[illegible]	[illegible]	[illegible]	[illegible]	[illegible]	[illegible]
[illegible]	[illegible]	[illegible]	[illegible]	72.4	[illegible]	[illegible]	[illegible]	[illegible]	[illegible]	[illegible]	[illegible]	[illegible]	[illegible]
[illegible]	[illegible]	[illegible]	[illegible]	72.4	[illegible]	[illegible]	[illegible]	[illegible]	[illegible]	[illegible]	[illegible]	73.4	[illegible]
[illegible]	[illegible]	[illegible]	[illegible]	72.4	[illegible]	[illegible]	[illegible]	[illegible]	[illegible]	[illegible]	[illegible]	[illegible]	[illegible]
[illegible]	[illegible]	29.5	[illegible]	72.9	73.4	73.4	73.6	73.7	73.7	73.7	73.7	[illegible]	[illegible]
[illegible]	[illegible]	[illegible]	[illegible]	40.1	[illegible]	[illegible]	40.5	[illegible]	[illegible]	[illegible]	[illegible]	41.1	41.1
[illegible]	37.9	43.5	47.7	[illegible]	[illegible]	49.2	[illegible]	[illegible]	49.5	49.5	49.5	49.7	49.7
[illegible]	47.1	[illegible]	[illegible]	[illegible]	[illegible]	[illegible]	51.5	51.7	51.7	51.7	51.7	[illegible]	[illegible]
[illegible]	[illegible]	52.0	[illegible]	[illegible]	57.4	58.1	58.7	59.4	59.4	59.4	59.4	[illegible]	[illegible]
[illegible]	[illegible]	52.5	[illegible]	57.4	57.9	[illegible]	58.7	[illegible]	59.9	59.9	[illegible]	[illegible]	[illegible]
[illegible]	[illegible]	53.0	[illegible]	57.9	[illegible]	59.1	59.2	59.4	59.4	59.4	[illegible]	[illegible]	[illegible]
[illegible]	[illegible]	55.4	[illegible]	[illegible]	61.7	62.4	62.5	[illegible]	[illegible]	[illegible]	[illegible]	[illegible]	[illegible]
[illegible]	[illegible]	55.5	61.2	[illegible]	[illegible]	[illegible]	64.8	[illegible]	[illegible]	[illegible]	[illegible]	[illegible]	[illegible]
[illegible]	53.4	61.7	[illegible]	[illegible]	[illegible]	71.5	[illegible]	72.1	72.3	72.3	[illegible]	72.5	72.5
[illegible]	[illegible]	64.9	[illegible]	72.5	74.2	[illegible]	76.3	76.7	[illegible]	[illegible]	[illegible]	[illegible]	[illegible]
[illegible]	[illegible]	[illegible]	[illegible]	76.7	[illegible]	[illegible]	[illegible]	[illegible]	81.7	81.7	81.7	81.9	81.9
[illegible]	59.7	69.5	75.8	76.2	79.9	81.9	82.6	[illegible]	83.4	83.4	83.4	[illegible]	[illegible]
[illegible]	[illegible]	71.0	77.5	79.9	81.7	[illegible]	84.6	85.2	85.4	85.4	85.4	[illegible]	[illegible]
[illegible]	[illegible]	71.0	77.5	79.9	81.7	[illegible]	84.7	85.4	[illegible]	85.6	85.6	[illegible]	[illegible]
[illegible]	[illegible]	71.3	[illegible]	81.4	83.4	85.7	86.6	[illegible]	[illegible]	[illegible]	[illegible]	87.9	87.9
[illegible]	61.7	72.5	[illegible]	83.7	86.7	89.4	90.3	[illegible]	[illegible]	[illegible]	[illegible]	[illegible]	[illegible]
[illegible]	61.7	72.5	[illegible]	84.1	[illegible]	[illegible]	91.4	93.1	[illegible]	[illegible]	[illegible]	[illegible]	[illegible]
[illegible]	61.7	72.5	[illegible]	84.1	[illegible]	90.4	91.4	93.1	[illegible]	[illegible]	[illegible]	[illegible]	[illegible]
[illegible]	61.7	72.7	80.5	84.9	88.4	92.6	93.6	[illegible]	96.1	96.1	96.1	96.3	96.3
[illegible]	61.7	72.7	80.7	85.1	88.8	[illegible]	[illegible]	[illegible]	96.6	96.6	96.6	96.8	[illegible]
[illegible]	61.7	72.8	80.9	[illegible]	[illegible]	93.1	94.3	96.5	97.2	97.3	97.3	97.5	97.5
[illegible]	61.9	[illegible]	81.4	85.7	89.4	93.6	94.8	97.1	[illegible]	[illegible]	[illegible]	[illegible]	[illegible]
[illegible]	62.2	73.7	82.4	86.7	90.6	[illegible]	96.3	98.7	99.5	99.5	99.5	99.7	99.7
[illegible]	62.2	73.7	82.4	86.7	90.6	[illegible]	96.5	98.8	99.7	99.7	99.7	99.8	[illegible]
[illegible]	62.2	73.7	82.4	86.7	90.6	94.8	96.5	98.8	99.7	99.7	99.7	99.8	[illegible]
[illegible]	62.2	73.7	82.4	86.7	90.6	94.8	96.5	98.8	99.7	99.7	99.7	99.8	[illegible]
[illegible]	62.2	73.7	82.4	86.7	90.6	94.8	96.5	98.8	99.7	99.7	99.7	99.8	[illegible]

TOTAL NUMBER OF OBSERVATIONS ____________

USAF ETAC 0-14-5 (OL A) PREVIOUS EDITIONS OF THIS FORM ARE OBSOLETE

CEILING VERSUS VISIBIL

PERCENTAGE FREQUENCY OF OCCURRENCE
FROM HOURLY OBSERVATIONS

	7.7	11.1	13.4	16.[illegible]	16.[illegible]	17.7	17.7	18.0	1[illegible].4	1[illegible].4	1[illegible].1	1[illegible].1	1[illegible].1	1[illegible].1	1[illegible].1	1[illegible].1
	1[illegible].[illegible]	1[illegible].2	1[illegible].1	22.4	23.[illegible]	24.7	25.4	25.8	25.[illegible]	26.7	2[illegible].8	2[illegible].8	2[illegible].[illegible]	2[illegible].[illegible]	2[illegible].[illegible]	2[illegible].9
	1[illegible].7	14.[illegible]	18.1	22.4	23.6	24.7	25.4	25.8	26.2	26.7	2[illegible].8	2[illegible].8	2[illegible].9	2[illegible].9	2[illegible].9	2[illegible].9
	1[illegible].[illegible]	14.[illegible]	1[illegible].1	22.4	23.6	24.7	25.4	25.8	26.2	26.7	2[illegible].8	2[illegible].8	2[illegible].9	2[illegible].9	2[illegible].9	2[illegible].9
	1[illegible].4	1[illegible].3	19.6	2[illegible].1	24.[illegible]	25.4	26.2	26.5	26.9	27.4	27.6	27.8	27.7	27.7	27.7	27.7
	1[illegible].6	17.7	22.7	2[illegible].3	28.[illegible]	29.3	31.2	31.6	32.2	32.7	32.9	33.3	33.[illegible]	33.[illegible]	33.[illegible]	33.[illegible]
	1[illegible].6	21.8	27.3	3[illegible].6	34.3	36.1	3[illegible].3	38.7	39.2	39.8	3[illegible].[illegible]	3[illegible].[illegible]	4[illegible].2	4[illegible].2	4[illegible].2	4[illegible].2
	1[illegible].[illegible]	23.1	2[illegible].1	34.4	36.1	37.2	40.1	40.5	41.1	41.4	41.[illegible]	41.8	4[illegible].[illegible]	4[illegible].[illegible]	4[illegible].2	4[illegible].2
	1[illegible].3	27.7	33.8	3[illegible].6	41.2	43.4	45.6	46.7	46.6	47.7	47.3	47.7	47.8	47.6	47.6	47.6
	2[illegible].[illegible]	3[illegible].2	34.1	3[illegible].9	41.[illegible]	43.8	45.[illegible]	46.4	47.[illegible]	47.6	47.7	47.7	47.5	47.[illegible]		
	2[illegible].1	2[illegible].[illegible]	34.9	4[illegible].7	42.4	44.6	46.[illegible]	47.2	47.[illegible]	48.3	47.6	4[illegible].5	4[illegible].7	4[illegible].7		
	2[illegible].[illegible]	3[illegible].2	37.8	43.7	45.5	47.9	5[illegible].1	50.8	51.2	51.7	51.[illegible]	51.[illegible]	52.1	52.1		
	2[illegible].6	3[illegible].2	39.9	46.3	4[illegible].2	5[illegible].9	53.[illegible]	53.6	54.3	54.[illegible]	54.9	54.[illegible]	5[illegible].5	5[illegible].7		
	2[illegible].7	3[illegible].4	45.5	53.2	55.2	56.5	61.3	62.4	63.2	63.9	64.[illegible]	64.[illegible]	64.3	64.3		
	2[illegible].4	3[illegible].7	5[illegible].1	5[illegible].6	61.3	64.8	67.9	69.1	70.2	70.9	71.[illegible]	71.[illegible]	71.[illegible]	71.[illegible]		
	3[illegible].[illegible]	3[illegible].8	52.1	61.3	64.[illegible]	68.4	72.2	73.6	74.7	75.4	75.3	75.5	75.1	75.8		
	2[illegible].7	41.[illegible]	53.2	67.9	65.6	77.6	74.6	79.9	77.0	77.[illegible]	7[illegible].3	7[illegible].7	7[illegible].[illegible]	7[illegible].2		
	2[illegible].3	42.4	54.9	61.5	68.[illegible]	73.7	77.7	79.1	8[illegible].4	81.1	81.2	81.2	81.[illegible]	81.4		
	2[illegible].5	42.8	55.3	63.7	68.7	74.[illegible]	76.[illegible]	79.4	8[illegible].7	81.7	81.4	81.4	81.7	81.7		
	2[illegible].7	42.5	55.3	66.5	76.[illegible]	75.6	80.4	82.2	83.[illegible]	84.7	84.4	84.4	84.[illegible]	84.8		
	2[illegible].7	43.2	56.2	67.9	71.6	78.7	83.[illegible]	85.6	87.1	87.9	88.1	88.1	8[illegible].5	8[illegible].5		
	2[illegible].7	43.2	56.2	68.4	73.1	80.2	86.1	85.4	90.[illegible]	91.5	92.[illegible]	92.2	92.4	92.4		
	2[illegible].7	43.2	56.2	68.4	73.1	80.4	86.3	88.7	90.7	91.8	92.3	92.7	9[illegible].7	9[illegible].7		
	2[illegible].7	43.2	56.4	69.1	74.[illegible]	81.7	86.4	91.6	93.7	95.2	95.[illegible]	95.6	96.[illegible]	96.2		
	2[illegible].7	43.2	56.4	69.2	74.4	82.9	86.7	91.9	93.8	95.2	95.7	95.8	96.2	96.3		
	2[illegible].7	43.2	56.6	69.3	74.[illegible]	82.5	89.3	93.2	95.4	96.2	97.3	97.4	97.[illegible]	97.8		
	27.1	43.6	57.0	69.7	75.[illegible]	83.1	90.1	93.8	96.3	97.7	98.2	98.3	98.7	9[illegible].7		
	27.4	43.8	57.2	70.3	75.3	83.4	90.3	94.1	96.5	97.9	98.5	9[illegible].6	99.[illegible]	99.[illegible]		
	27.4	43.8	57.2	70.1	75.4	83.5	90.5	94.2	96.6	98.1	98.6	98.7	99.1	99.1		
	27.4	43.8	57.2	70.1	75.4	83.5	90.5	94.2	96.6	98.1	98.6	98.7	99.1	99.1		
	27.4	43.8	57.2	70.1	75.4	83.5	90.5	94.2	96.6	98.1	98.6	98.7	99.1	99.11		
	27.4	43.8	57.2	70.1	75.4	83.5	90.5	94.2	96.6	98.1	98.6	98.7	99.1	99.11		

TOTAL NUMBER OF OBSERVATIONS _____

USAF ETAC 0-14-5 (OL A) PREVIOUS EDITIONS OF THIS FORM ARE OBSOLETE

GLOBAL CLIMATOLOGY BRANCH
USAFETAC
AIR WEATHER SERVICE/MAC

CEILING VERSUS VISIBIL

478790 ATSUGI NAS JAPAN 74-83
STATION STATION NAME YEARS

PERCENTAGE FREQUENCY OF OCCURRENCE
FROM HOURLY OBSERVATIONS

VISIBILITY (STATUTE MILES)

26	[illegible]	24	[illegible]	[illegible]	[illegible]	[illegible]	[illegible]	[illegible]	[illegible]	[illegible]	[illegible]	[illegible]	[illegible]
5.9	7.1	8.6	10.7	11.0	12.4	12.5	12.5	12.6	12.9	12.9	12.9	12.9	12.9
8.9	11.1	14.3	20.2	21.2	22.9	23.9	24.0	24.2	24.2	24.2	24.2	24.2	24.2
8.9	11.1	14.3	20.2	21.2	22.9	23.9	24.0	24.2	24.2	24.2	24.2	24.2	24.2
8.9	11.1	14.3	20.2	21.2	22.9	23.9	24.0	24.2	24.2	24.2	24.2	24.2	24.2
9.9	[illegible]	15.5	21.6	23.0	24.6	25.3	25.9	26.1	26.1	26.1	26.1	26.1	26.1
11.9	14.8	19.0	25.9	27.6	29.5	30.6	30.7	31.2	31.3	31.3	31.3	31.3	31.3
14.2	17.5	22.4	30.0	32.9	35.4	37.0	37.8	38.4	38.6	38.6	38.6	38.6	38.6
14.7	18.0	22.9	31.5	33.4	35.2	36.1	38.4	39.2	39.2	39.2	39.2	39.2	39.2
16.5	20.2	25.2	33.5	36.5	39.1	41.5	42.2	43.0	43.3	43.3	43.3	43.3	43.3
16.7	20.6	25.6	34.1	37.1	39.7	42.2	42.5	43.6	43.9	44.0	44.0	44.0	44.0
17.7	21.7	26.7	35.3	38.4	41.0	43.5	44.1	[illegible]	45.1	45.2	45.2	45.2	45.2
18.6	22.6	28.2	37.5	40.7	43.4	46.1	46.6	47.4	47.7	47.8	47.8	47.8	47.8
20.0	24.1	29.9	39.4	42.6	46.3	49.2	49.8	50.7	51.0	51.2	51.2	51.2	51.2
21.3	25.6	32.1	43.2	46.5	50.6	54.5	55.7	57.0	57.4	57.5	57.5	57.5	57.5
23.4	27.0	35.6	47.4	51.4	55.5	60.6	61.7	63.3	63.9	64.0	64.0	64.0	64.0
25.1	29.8	38.2	51.5	55.6	60.7	65.9	67.8	69.5	70.4	70.6	70.6	70.6	70.6
25.6	30.7	39.2	52.8	56.6	61.5	67.7	69.8	[illegible]	72.5	72.7	72.7	72.7	72.7
26.5	31.7	40.3	53.9	58.1	62.9	69.6	71.7	73.7	74.6	74.6	74.6	74.6	74.6
26.6	31.8	40.4	54.4	58.6	63.3	70.7	72.3	74.2	75.2	75.4	75.4	75.4	75.4
27.5	32.7	41.6	56.5	61.0	66.2	73.4	76.2	79.5	79.7	[illegible]	[illegible]	[illegible]	[illegible]
28.0	33.2	42.3	57.9	62.6	68.7	77.0	80.0	82.5	84.1	84.6	84.7	84.7	84.8
28.1	33.3	42.6	58.7	63.7	70.2	80.0	83.1	86.2	87.7	88.3	88.4	88.4	88.5
28.1	33.4	42.9	59.2	64.2	71.1	81.0	84.0	87.1	89.6	[illegible]	[illegible]	[illegible]	[illegible]
28.3	33.6	43.2	59.7	64.6	72.3	83.1	86.6	90.3	92.5	93.2	93.3	93.3	93.4
28.3	33.6	43.3	60.2	65.5	73.1	84.0	87.6	91.0	93.5	94.3	94.4	94.4	94.5
28.4	33.8	43.7	61.4	66.5	74.7	85.8	89.9	93.4	95.7	96.5	96.6	96.6	96.8
28.5	33.9	44.0	61.7	67.2	75.2	86.5	90.8	94.7	97.4	98.2	98.4	98.4	98.5
28.7	34.0	44.2	61.9	67.4	75.4	86.5	91.2	95.0	97.9	98.7	99.0	99.0	99.1
28.8	34.1	44.3	62.2	67.6	75.6	87.4	91.8	95.6	98.5	99.3	99.4	99.4	99.7
28.8	34.1	44.3	62.2	67.6	75.6	87.4	91.8	95.6	98.5	99.3	99.4	99.4	99.7
28.8	34.1	44.3	62.2	67.6	75.6	87.4	91.8	95.6	98.5	99.3	99.4	99.4	99.7
28.8	34.1	44.3	62.2	67.6	75.6	87.4	91.8	95.6	98.5	99.3	99.4	99.4	99.7

TOTAL NUMBER OF OBSERVATIONS ____________

USAF ETAC 0-14-5 (OL A) PREVIOUS EDITIONS OF THIS FORM ARE OBSOLETE

AL CLIMATOLOGY BRANCH
USAFETAC
WEATHER SERVICE/MAC

CEILING VERSUS VISIBILIT

ATSUGI NAS JAPAN 74-8
STATION NAME

PERCENTAGE FREQUENCY OF OCCURRENCE
(FROM HOURLY OBSERVATIONS)

VISIBILITY STATUTE MILES

10.2	11.3	12.2	12.9	12.9	13.0	13.0	13.0	13.0	13.0	13.0	13.0	13.0	13.0	13.
15.2	19.1	22.5	24.1	24.9	25.1	25.3	25.5	25.6	25.6	25.6	25.6	25.6	25.6	25.
15.2	19.1	22.5	24.1	24.9	25.1	25.3	25.5	25.6	25.6	25.6	25.6	25.6	25.6	25.
16.4	19.3	22.6	24.2	25.1	25.2	25.6	25.6	25.8	25.8	25.8	25.8	25.8	25.8	25.
17.6	20.6	24.4	26.1	26.9	27.1	28.0	28.0	28.1	28.1	28.1	28.1	28.1	28.1	28.
20.3	24.6	29.2	32.0	33.4	33.8	34.6	34.8	34.9	34.9	34.9	34.9	34.9	34.9	34.
23.2	29.5	33.6	36.9	38.5	38.7	40.0	40.0	40.1	40.1	40.1	40.1	40.1	40.1	40.
23.7	29.1	34.3	37.9	39.6	39.9	41.2	41.2	41.3	41.3	41.3	41.3	41.3	41.3	41.
24.6	30.6	35.3	40.1	41.6	42.5	43.9	43.9	44.0	44.0	44.0	44.0	44.0	44.0	44.
25.2	31.3	37.4	41.0	42.6	43.5	44.9	44.9	45.0	45.0	45.0	45.0	45.0	45.0	45.
26.0	32.3	37.9	41.9	43.3	44.4	45.8	45.8	46.1	46.1	46.1	46.1	46.1	46.1	46.
26.7	32.5	39.0	43.3	44.9	45.8	47.2	47.2	47.6	47.6	47.6	47.6	47.6	47.6	47.
28.1	34.2	40.5	45.2	47.3	48.4	50.3	50.3	50.3	50.5	50.5	50.5	50.5	50.5	50.
29.9	36.4	42.9	48.7	51.2	52.2	54.1	54.1	54.5	54.6	54.6	54.6	54.6	54.6	54.
32.6	39.2	46.2	53.0	55.5	57.4	59.5	59.8	60.2	60.3	60.3	60.3	60.3	60.3	60.
33.6	41.4	47.7	55.3	58.6	61.3	63.6	63.7	64.6	64.7	64.7	64.7	64.7	64.7	64.
36.9	44.1	52.6	61.9	65.2	67.9	70.2	70.3	71.3	71.5	71.5	71.5	71.5	71.5	71.
37.1	46.5	55.6	65.3	68.6	71.7	74.0	74.2	75.4	75.5	75.5	75.5	75.5	75.5	75.
39.1	46.5	55.7	65.4	68.8	71.9	74.2	74.5	75.6	75.8	75.8	75.8	75.8	75.8	75.
41.3	49.2	59.4	70.1	73.7	77.0	79.4	79.7	81.3	81.6	81.6	81.6	81.6	81.6	81.
42.0	49.9	60.1	71.5	75.4	79.4	82.6	83.4	85.3	86.0	86.0	86.0	86.0	86.0	86.
42.2	50.3	60.9	73.4	77.8	83.2	87.0	87.9	89.5	90.6	90.6	90.6	90.6	90.6	90.
42.3	50.5	61.0	73.5	78.0	83.3	87.1	88.1	90.0	90.7	90.7	90.7	90.7	90.7	90.
42.6	50.7	61.7	75.1	79.9	85.7	89.9	91.9	94.3	95.1	95.1	95.1	95.1	95.1	95.
42.6	50.7	61.7	75.1	79.9	85.7	90.0	92.2	94.7	95.5	95.5	95.5	95.5	95.5	95.
42.7	50.8	61.8	75.5	80.9	87.1	91.4	93.9	96.4	97.4	97.4	97.4	97.4	97.4	97.
42.7	50.8	61.8	75.6	81.0	87.4	92.2	94.9	97.9	99.1	99.1	99.1	99.1	99.1	99.
42.7	50.8	61.8	75.6	81.0	87.4	92.9	95.8	98.8	100.0	100.0	100.0	100.0	100.0	100.
42.7	50.8	61.8	75.6	81.0	87.4	92.9	95.8	98.8	100.0	100.0	100.0	100.0	100.0	100.
42.7	50.8	61.8	75.6	81.0	87.4	92.9	95.8	98.8	100.0	100.0	100.0	100.0	100.0	100.
42.7	50.8	61.8	75.6	81.0	87.4	92.9	95.8	98.8	100.0	100.0	100.0	100.0	100.0	100.
42.7	50.8	61.8	75.6	81.0	87.4	92.9	95.8	98.8	100.0	100.0	100.0	100.0	100.0	100.

TOTAL NUMBER OF OBSERVATIONS

USAF ETAC 0-14-5 (OL A) PREVIOUS EDITIONS OF THIS FORM ARE OBSOLETE

GLOBAL CLIMATOLOGY BRANCH
USAFETAC
AIR WEATHER SERVICE/MAC

CEILING VERSUS VISIBILITY

47679 ATSUGI NAS JAPAN
STATION STATION NAME

74-83
YEARS

PERCENTAGE FREQUENCY OF OCCURRENCE
FROM HOURLY OBSERVATIONS

[illegible]	13.2	14.1	14.7	14.8	15.0	15.7	15.0	15.7	15.[illegible]	15.[illegible]	1[illegible]	1[illegible]	15.0	15.7	15.[illegible]
[illegible]	25.4	26.2	28.7	30.1	30.9	30.6	30.6	30.7	30.7	30.7	30.7	30.7	30.7	30.7	30.7
[illegible]	25.7	26.8	29.4	30.5	31.0	31.1	31.1	31.2	31.2	31.2	31.2	31.2	31.2	31.2	31.2
[illegible]	25.6	26.6	29.4	30.5	31.0	31.1	31.1	31.2	31.2	31.2	31.2	31.2	31.2	31.2	31.2
[illegible]	27.6	28.6	32.0	33.3	33.7	33.9	33.9	34.0	34.0	34.	34.0	34.0	34.0	34.0	34.0
[illegible]	31.1	32.9	36.7	38.2	38.6	38.5	38.6	38.9	38.9	38.9	38.9	38.9	38.9	38.9	38.9
[illegible]	33.9	36.9	41.6	43.7	43.6	43.8	43.6	44.0	44.0	44.0	44.0	44.0	44.0	44.0	44.
[illegible]	34.6	37.3	42.4	44.0	44.4	44.6	44.6	44.7	44.7	44.7	44.7	44.7	44.7	44.7	44.7
[illegible]	36.3	39.7	45.4	47.3	47.6	48.1	48.2	48.5	48.5	48.5	48.5	48.5	48.5	48.5	48.5
[illegible]	36.5	40.0	45.9	47.8	48.4	48.7	48.5	49.0	49.0	49.0	49.0	49.0	49.0	49.0	49.0
[illegible]	37.7	41.0	47.1	49.7	49.6	49.9	50.1	50.5	50.5	50.5	50.5	50.5	50.5	50.5	50.5
[illegible]	39.0	40.5	48.5	50.6	51.2	51.5	51.5	52.1	52.1	52.1	52.1	52.1	52.1	52.1	52.1
[illegible]	40.0	43.6	49.7	52.8	53.4	53.8	53.9	54.4	54.4	54.4	54.4	54.4	54.4	54.4	54.4
[illegible]	43.3	47.0	53.8	57.6	58.4	58.8	58.9	59.3	59.3	59.3	59.3	59.3	59.3	59.3	59.3
[illegible]	45.3	47.0	56.4	60.8	61.6	62.6	62.7	63.2	63.3	63.3	63.3	63.3	63.3	63.3	63.3
[illegible]	46.2	52.3	61.1	66.2	67.6	69.2	69.3	70.2	70.4	70.4	70.4	70.4	70.4	70.4	70.4
[illegible]	52.0	56.7	66.7	73.0	74.6	76.3	76.4	77.3	77.5	77.5	77.5	77.5	77.5	77.5	77.5
[illegible]	54.0	58.9	69.0	76.0	77.6	79.5	79.7	80.6	[illegible]	[illegible]	[illegible]	[illegible]	[illegible]	[illegible]	[illegible]
[illegible]	54.0	58.9	69.0	76.2	77.7	79.9	80.0	80.9	81.1	81.1	81.1	81.1	81.1	81.1	81.1
[illegible]	56.0	60.9	72.0	79.8	81.7	84.3	84.7	85.8	86.1	86.1	86.1	86.1	86.1	86.1	86.1
[illegible]	57.2	62.1	73.7	81.7	84.2	87.0	88.0	89.5	89.8	90.1	90.1	90.1	90.1	90.1	90.1
[illegible]	57.6	62.7	75.3	83.7	86.7	90.3	91.6	93.3	93.7	93.9	93.9	93.9	93.9	93.9	93.9
[illegible]	57.6	62.3	75.4	83.8	87.0	90.6	92.0	93.7	94.0	94.2	94.2	94.2	94.2	94.2	94.
[illegible]	57.7	62.9	75.6	85.0	86.2	92.3	94.0	95.7	96.3	96.5	96.5	96.5	96.5	96.5	96.5
[illegible]	57.9	63.2	75.6	85.3	86.6	92.9	94.9	97.1	97.7	98.[illegible]	[illegible]	[illegible]	[illegible]	[illegible]	[illegible]
[illegible]	57.9	63.2	75.9	85.5	89.0	93.4	95.6	97.7	98.6	99.1	99.1	99.1	99.1	99.1	99.1
[illegible]	57.9	63.0	75.9	85.6	89.5	93.7	95.9	98.1	99.1	99.5	99.5	99.5	99.5	99.5	99.
[illegible]	57.9	63.2	75.9	85.8	89.6	93.9	96.4	98.5	99.5	100.0	100.0	100.0	100.0	100.0	100.0
[illegible]	57.9	63.2	75.9	85.8	89.6	93.9	96.4	98.5	99.5	100.0	100.0	100.0	100.0	100.0	100.0
[illegible]	57.9	63.2	75.9	85.8	89.6	93.9	96.4	98.5	99.5	100.0	100.0	100.0	100.0	100.0	100.0
[illegible]	57.9	63.2	75.9	85.8	89.6	93.9	96.4	98.5	99.5	100.0	100.0	100.0	100.0	100.0	100.0
[illegible]	57.9	63.2	75.9	85.8	89.6	93.9	96.4	98.5	99.5	100.0	100.0	100.0	100.0	100.0	100.0

TOTAL NUMBER OF OBSERVATIONS [illegible]

USAF ETAC 0-14-5 (OL A) PREVIOUS EDITIONS OF THIS FORM ARE OBSOLETE

AL CLIMATOLOGY BRANCH
USAFETAC
AIR WEATHER SERVICE/MAC

47?7? ATSUGI NAS JAPAN STATION NAME 74-83 YEARS

CEILING VERSUS VISIBILITY

PERCENTAGE FREQUENCY OF OCCURRENCE
(FROM HOURLY OBSERVATIONS)

VISIBILITY (STATUTE MILES)

	≥6	[illegible]	≥4	[illegible]	[illegible]	[illegible]	[illegible]	[illegible]	[illegible]	[illegible]	[illegible]	[illegible]	[illegible]	[illegible]	[illegible]
	14.2	14.7	15.0	15.2	15.2	15.2	15.2	15.2	15.2	15.2	15.2	15.2	15.2	15.2	15.[illegible]
	[illegible]	29.5	[illegible]	[illegible]	[illegible]	33.2	33.3	33.3	33.3	33.3	33.3	33.3	33.3	33.3	33.3
	25.5	30.1	32.2	33.3	33.6	33.6	33.7	33.7	33.7	33.7	33.7	33.7	33.7	33.7	33.[illegible]
	25.5	30.1	32.2	33.3	33.6	33.6	33.7	33.7	33.7	33.7	33.7	33.7	33.7	33.7	33.7
	31.1	33.5	34.0	[illegible]	35.4	36.5	36.6	36.6	36.6	36.6	36.6	36.6	36.6	36.6	36.[illegible]
.1	36.[illegible]	37.9	40.[illegible]	41.9	42.[illegible]	42.6	42.7	42.7	42.7	42.7	42.7	42.7	42.7	42.7	4[illegible]
.1	4[illegible]	42.1	45.1	46.7	47.4	47.6	47.7	47.7	47.7	47.7	47.7	47.7	47.7	47.7	47.[illegible]
.1	4[illegible]	42.5	45.[illegible]	47.4	48.1	48.3	48.4	48.4	48.4	48.4	48.4	48.4	48.4	48.4	48.[illegible]
.1	43.2	46.[illegible]	49.7	51.4	52.[illegible]	52.[illegible]	53.[illegible]	53.[illegible]	53.[illegible]	53.[illegible]	53.[illegible]	53.[illegible]	53.[illegible]	53.[illegible]	[illegible]
.1	43.7	46.6	50.2	51.9	52.7	53.2	53.5	53.5	53.5	53.5	53.5	53.5	53.5	53.5	53.[illegible]
.1	44.1	46.9	50.7	52.4	53.2	53.7	54.0	54.0	54.0	54.0	54.0	54.0	54.0	54.0	54.[illegible]
.1	46.7	49.5	52.6	55.5	56.3	56.7	57.1	57.1	57.1	57.1	57.1	57.1	57.1	57.1	57.[illegible]
.1	48.7	52.[illegible]	57.0	59.4	60.5	61.0	61.4	61.4	61.4	61.4	61.4	61.4	61.4	61.4	61.4
.1	5[illegible].6	54.7	59.8	62.7	63.[illegible]	64.7	65.3	65.3	65.3	65.3	65.3	65.3	65.3	65.3	65.[illegible]
.1	[illegible]2.5	56.5	61.6	64.[illegible]	66.7	67.6	68.3	68.3	68.3	68.3	68.3	68.3	68.3	68.3	68.[illegible]
.1	55.3	60.2	66.3	70.4	72.3	73.3	74.1	74.1	74.5	74.7	74.7	74.7	74.7	74.7	74.7
.1	56.1	63.2	70.1	74.8	76.6	77.9	78.7	78.7	79.1	79.2	79.2	79.2	79.2	79.2	79.[illegible]
.1	59.7	65.1	72.6	76.1	80.4	82.1	83.[illegible]	83.1	83.6	83.7	83.7	83.7	83.7	83.7	83.[illegible]
.1	59.7	65.1	72.9	76.3	80.5	82.3	83.2	83.3	83.9	83.9	83.9	83.9	83.9	83.9	83.[illegible]
.1	61.4	67.5	75.7	81.3	83.7	85.5	86.6	86.8	87.4	87.6	87.6	87.6	87.6	87.6	87.[illegible]
.1	62.1	68.3	76.7	83.2	86.2	88.5	89.6	90.2	91.2	91.4	91.4	91.4	91.4	91.4	91.[illegible]
.1	62.4	68.6	77.2	84.2	87.4	90.1	92.2	92.3	93.5	94.3	94.3	94.3	94.3	94.3	94.[illegible]
.1	62.4	68.6	77.2	84.2	87.4	90.2	92.4	93.0	94.1	94.5	94.5	94.5	94.5	94.5	94.[illegible]
.1	62.7	68.8	77.6	84.7	88.1	90.9	93.6	94.7	96.[illegible]	96.5	96.5	96.5	96.5	96.5	96.[illegible]
.1	62.7	68.8	77.6	84.8	86.4	91.2	94.3	95.7	97.1	97.6	97.6	97.6	97.6	97.6	97.[illegible]
.1	62.9	69.1	77.9	85.2	88.6	91.7	94.7	96.1	97.[illegible]	98.4	98.4	98.4	98.4	98.4	98.[illegible]
.1	62.9	69.1	77.9	85.2	88.8	92.1	95.4	96.9	98.7	99.3	99.4	99.4	99.5	99.5	99.[illegible]
.1	63.0	69.2	78.0	85.3	88.9	92.2	95.5	97.0	99.1	99.8	99.9	99.9	100.0	100.0	10[illegible]
.1	63.0	69.2	78.0	85.3	88.9	92.2	95.5	97.0	99.1	99.8	99.9	99.9	100.0	100.0	10[illegible]
.1	63.0	69.2	78.0	85.3	88.9	92.2	95.5	97.0	99.1	99.8	99.9	99.9	100.0	100.0	10[illegible]
.1	3.0	69.2	78.0	85.3	86.9	92.2	95.5	97.0	99.1	99.8	99.9	99.9	100.0	100.0	10[illegible]
.1	63.0	69.2	78.0	85.3	86.9	92.2	95.5	97.0	99.1	99.8	99.9	99.9	100.0	100.0	10[illegible]

TOTAL NUMBER OF OBSERVATIONS [illegible]

USAF ETAC 0-14-5 (OL A) PREVIOUS EDITIONS OF THIS FORM ARE OBSOLETE

GLOBAL CLIMATOLOGY BRANCH
USAFETAC
AIR WEATHER SERVICE/MAC

CEILING VERSUS VISIBILITY

[illegible] ATSUGI NAS JAPAN 74-83
STATION STATION NAME YEARS

PERCENTAGE FREQUENCY OF OCCURRENCE (FROM HOURLY OBSERVATIONS)

VISIBILITY (STATUTE MILES)

CEILING (FEET)	≥6	≥5	≥4	≥3	≥2 1/2	≥2	≥1 1/2	≥1 1/4	≥1	≥3/4	≥5/8	≥1/2	≥5/16	≥1/4	≥0
NO CEIL	11.4	12.1	13.5	14.7	14.9	15.0	15.1	15.1	15.1	15.1	15.1	15.1	15.1	15.1	15.1
≥ 20000	21.3	23.0	26.0	27.6	27.8	28.3	28.4	28.4	28.4	28.4	28.4	28.4	28.4	28.4	28.4
≥ 18000	21.3	23.0	26.0	27.6	27.8	28.3	28.4	28.4	28.4	28.4	28.4	28.4	28.4	28.4	28.4
≥ 16000	21.4	23.1	26.1	27.7	27.9	28.4	28.5	28.5	28.5	28.5	28.5	28.5	28.5	28.5	28.5
≥ 14000	23.5	25.5	29.2	30.8	31.1	31.6	31.7	31.7	31.7	31.7	31.7	31.7	31.7	31.7	31.7
≥ 12000	26.1	30.4	34.3	36.4	37.1	37.6	37.9	37.9	37.9	37.9	37.9	37.9	37.9	37.9	37.9
≥ 10000	30.0	35.3	40.4	43.1	44.1	44.7	45.4	45.5	45.5	45.5	45.5	45.5	45.5	45.5	45.5
≥ 9000	33.9	38.7	41.3	44.2	45.1	45.9	46.5	46.5	46.5	46.5	46.6	46.6	46.6	46.6	46.6
≥ 8000	36.6	39.7	45.0	48.6	49.7	50.5	51.3	51.4	51.4	51.4	51.4	51.4	51.4	51.4	51.4
≥ 7000	37.1	40.2	45.5	49.2	50.2	51.0	51.8	51.9	51.9	51.9	51.9	51.9	51.9	51.9	51.9
≥ 6000	38.1	41.2	46.6	50.2	51.3	52.1	52.7	53.0	53.0	53.0	53.0	53.0	53.0	53.0	53.0
≥ 5000	41.0	44.3	50.0	54.3	55.5	56.3	57.1	57.2	57.2	57.2	57.2	57.2	57.2	57.2	57.2
≥ 4500	43.0	46.6	52.7	57.3	58.8	59.8	60.5	60.8	60.8	60.8	60.8	60.8	60.8	60.8	60.8
≥ 4000	47.7	52.1	59.0	64.4	66.4	67.7	68.6	68.8	68.8	68.8	68.8	68.8	68.8	68.8	68.8
≥ 3500	49.2	53.7	61.0	66.9	69.1	71.3	72.4	72.5	72.5	72.5	72.5	72.5	72.5	72.5	72.5
≥ 3000	51.0	55.9	63.6	70.6	73.2	75.5	76.9	77.2	77.2	77.5	77.5	77.5	77.5	77.5	77.5
≥ 2500	53.0	58.0	66.0	73.1	75.7	79.4	80.0	80.5	80.5	80.8	80.8	80.8	80.8	80.8	80.8
≥ 2000	54.6	59.6	68.4	75.7	78.5	81.6	83.5	84.4	84.4	84.7	84.7	84.7	84.7	84.7	84.7
≥ 1800	54.6	59.6	68.4	75.7	78.5	81.6	83.5	84.4	84.4	84.7	84.7	84.7	84.7	84.7	84.7
≥ 1500	55.6	60.9	70.0	79.1	81.0	84.4	86.8	87.5	87.5	87.8	87.8	87.8	87.8	87.8	87.8
≥ 1200	55.9	61.0	70.3	79.8	81.9	85.6	88.2	89.1	89.4	89.7	89.7	89.7	89.7	89.7	89.7
≥ 1000	56.6	61.8	71.2	80.1	83.5	88.7	91.5	92.6	92.8	93.1	93.1	93.1	93.1	93.1	93.1
≥ 900	56.6	61.8	71.2	80.1	83.6	89.6	91.9	93.1	93.4	93.7	93.7	93.7	93.7	93.7	93.7
≥ 800	56.9	62.0	71.5	80.5	84.3	89.6	93.7	95.5	96.6	97.1	97.1	97.1	97.1	97.1	97.1
≥ 700	56.9	62.1	71.6	80.8	84.7	90.2	94.4	96.5	97.4	97.9	97.9	97.9	97.9	97.9	97.9
≥ 600	56.9	62.1	71.6	80.8	84.7	90.2	94.5	96.5	97.7	98.4	98.4	98.4	98.4	98.4	98.4
≥ 500	56.9	62.1	71.6	80.9	84.9	90.4	94.9	96.9	98.4	99.2	99.2	99.2	99.2	99.2	99.2
≥ 400	56.9	62.1	71.6	80.9	84.9	90.6	95.2	97.4	99.1	100.0	100.0	100.0	100.0	100.0	100.0
≥ 300	56.9	62.1	71.6	80.9	84.9	90.6	95.2	97.4	99.1	100.0	100.0	100.0	100.0	100.0	100.0
≥ 200	56.9	62.1	71.6	80.9	84.9	90.6	95.2	97.4	99.1	100.0	100.0	100.0	100.0	100.0	100.0
≥ 100	56.9	62.1	71.6	80.9	84.9	90.6	95.2	97.4	99.1	100.0	100.0	100.0	100.0	100.0	100.0
≥ 0	56.9	62.1	71.6	80.9	84.9	90.6	95.2	97.4	99.1	100.0	100.0	100.0	100.0	100.0	100.0

TOTAL NUMBER OF OBSERVATIONS [illegible]74

USAF ETAC 0-14-5 (OL A) PREVIOUS EDITIONS OF THIS FORM ARE OBSOLETE

GLOBAL CLIMATOLOGY BRANCH
USAFETAC
AIR WEATHER SERVICE/MAC

CEILING VERSUS VISIBILITY

[illegible] STATION ATSUGI NAS JAPAN STATION NAME 74-[illegible] YEARS MONTH

PERCENTAGE FREQUENCY OF OCCURRENCE (FROM HOURLY OBSERVATIONS)

VISIBILITY STATUTE MILES

15.6	15.8	16.1	17.6	18.9	19.2	19.5	19.5	19.5	19.5	19.5	19.5	19.5	[illegible]	19.5
22.1	24.2	26.4	27.9	28.4	28.8	29.2	29.2	29.2	29.2	29.2	29.2	29.2	29.2	29.2
22.1	24.2	26.4	27.9	28.5	28.8	29.2	29.2	29.2	29.2	29.2	29.2	29.2	29.2	29.2
22.1	24.2	26.4	27.9	28.5	28.8	29.2	29.2	29.2	29.2	29.2	29.2	29.2	29.2	29.2
22.6	24.6	27.2	28.3	29.4	30.2	30.6	30.6	30.6	30.6	30.6	30.6	30.6	30.6	30.6
26.6	31.1	35.1	37.1	38.2	38.6	39.2	39.2	39.2	39.2	39.2	39.2	39.2	39.2	39.2
37.1	41.2	44.5	47.0	48.3	49.1	49.7	49.7	49.7	49.7	49.7	49.7	49.7	49.7	49.7
38.3	41.3	45.7	48.1	49.4	50.3	50.9	50.9	50.9	50.9	50.9	50.9	50.9	50.9	50.9
42.3	46.7	51.3	53.9	55.3	56.5	57.1	57.1	57.1	57.1	57.1	57.1	57.1	57.1	57.1
42.9	46.8	51.6	54.2	55.6	56.8	57.4	57.4	57.4	57.4	57.4	57.4	57.4	57.4	57.4
43.6	47.5	52.3	54.9	56.4	57.5	58.1	58.1	58.1	58.1	58.1	58.1	58.1	58.1	58.1
46.0	49.9	55.5	58.3	60.2	61.4	62.0	62.0	62.0	62.0	62.0	62.0	62.0	62.0	62.0
47.3	51.2	56.6	60.5	62.0	63.7	63.9	63.9	63.9	63.9	63.9	63.9	63.9	63.9	63.9
52.2	56.5	63.3	67.2	69.5	71.0	72.0	72.0	72.0	72.0	72.0	72.0	72.0	72.0	72.0
53.9	58.4	65.6	70.7	72.6	74.7	75.7	75.7	75.7	75.7	75.7	75.7	75.7	75.7	75.7
55.6	60.2	67.8	73.3	75.6	77.7	79.2	79.3	79.3	79.3	79.3	79.3	79.3	79.3	79.3
57.4	62.0	69.7	75.6	77.9	80.2	81.9	82.2	82.2	82.2	82.2	82.2	82.2	82.2	82.2
58.1	62.7	70.8	77.3	79.6	81.9	83.7	84.0	84.0	84.0	84.0	84.0	84.0	84.0	84.0
58.1	62.7	70.8	77.7	79.6	81.9	84.2	84.2	84.2	84.2	84.2	84.2	84.2	84.2	84.2
59.1	63.7	72.7	79.2	81.9	84.4	87.0	87.3	87.3	87.3	87.3	87.3	87.3	87.3	87.3
59.2	64.2	73.3	80.1	83.4	86.6	89.7	90.0	90.3	90.6	90.8	90.8	90.8	90.8	90.8
59.2	64.2	73.4	80.6	84.7	88.2	92.6	93.1	93.5	93.8	93.9	93.9	93.9	93.9	93.9
59.2	64.2	73.4	80.6	84.7	88.3	93.1	93.8	94.2	94.5	94.7	94.7	94.7	94.7	94.7
59.4	64.2	73.7	81.2	85.4	89.3	94.9	96.0	96.7	97.0	97.1	97.1	97.1	97.1	97.1
59.5	64.5	73.8	81.4	85.6	89.9	95.5	96.5	97.3	97.5	97.7	97.7	97.7	97.7	97.7
59.5	64.6	74.0	81.5	86.3	90.3	96.1	97.5	98.3	98.6	98.7	98.7	98.7	98.7	98.7
59.5	64.6	74.0	81.5	86.4	90.6	96.7	98.4	99.4	99.7	99.9	99.9	99.9	99.9	99.9
59.5	64.6	74.0	81.5	86.4	90.6	96.7	98.6	99.6	99.9	100.0	100.0	100.0	100.0	100.0
59.5	64.6	74.0	81.5	86.4	90.6	96.7	98.6	99.6	99.9	100.0	100.0	100.0	100.0	100.0
59.5	64.6	74.0	81.5	86.4	90.6	96.7	98.6	99.6	99.9	100.0	100.0	100.0	100.0	100.0
59.5	64.6	74.0	81.5	86.4	90.6	96.7	98.6	99.6	99.9	100.0	100.0	100.0	100.0	100.0
59.5	64.6	74.0	81.5	86.4	90.6	96.7	98.6	99.6	99.9	100.0	100.0	100.0	100.0	100.0

TOTAL NUMBER OF OBSERVATIONS [illegible]

GLOBAL CLIMATOLOGY BRANCH
USAFETAC
AIR WEATHER SERVICE/MAC

CEILING VERSUS VISIBILITY

[illegible] ATSUGI NAS JAPAN 74-83
STATION STATION NAME YEARS

PERCENTAGE FREQUENCY OF OCCURRENCE
(FROM HOURLY OBSERVATIONS)

VISIBILITY (STATUTE MILES)

	12.2	13.2	14.4	15.4	15.7	16.1	16.2	16.2	16.3	16.4	16.4	16.4	16.4	16.4	16.5
	19.8	21.6	24.6	27.0	27.6	28.2	28.5	28.6	28.7	28.8	28.8	28.8	28.8	28.8	28.9
	19.9	21.7	24.8	27.1	27.7	28.3	28.6	28.7	28.8	28.9	28.9	28.9	28.9	28.9	29.0
	19.9	21.8	24.8	27.1	27.8	28.3	28.7	28.8	28.9	28.9	28.9	28.9	29.0	29.0	29.1
	21.3	23.2	26.0	29.1	29.8	30.3	30.7	30.8	31.0	31.0	31.0	31.0	31.1	31.1	31.1
.0	25.0	27.5	31.6	34.6	35.6	36.3	36.9	36.9	37.1	37.2	37.2	37.2	37.2	37.2	37.3
.0	29.1	32.4	37.0	40.6	41.9	42.9	43.7	43.8	44.0	44.1	44.1	44.1	44.2	44.2	44.2
.0	30.0	33.3	38.1	41.6	43.0	43.9	44.5	44.7	45.1	45.2	45.2	45.2	45.3	45.3	45.4
.0	32.7	36.5	41.6	45.8	47.2	48.3	49.4	49.6	49.8	49.9	49.9	49.9	49.9	49.9	50.0
.0	35.1	36.9	42.3	46.3	47.7	48.9	49.9	50.1	50.4	50.4	50.5	50.5	50.5	50.5	50.6
.0	35.9	37.7	43.2	47.2	48.6	49.7	50.9	51.1	51.3	51.4	51.4	51.4	51.5	51.5	51.6
.0	36.6	39.6	45.5	49.9	51.4	52.6	53.7	53.9	54.2	54.3	54.3	54.3	54.4	54.4	54.4
.0	37.1	41.3	47.4	52.3	54.0	55.4	56.6	56.9	57.2	57.3	57.3	57.3	57.4	57.4	57.4
.0	40.0	44.7	51.7	57.5	59.5	61.1	62.6	63.1	63.5	63.7	63.7	63.7	63.7	63.7	63.8
.0	42.2	45.9	54.6	61.3	63.4	65.5	67.3	67.7	68.2	68.4	68.5	68.5	68.5	68.5	68.6
.0	44.1	49.2	57.6	64.9	67.5	70.0	72.2	72.9	73.5	73.8	73.8	73.8	73.9	73.9	74.0
.0	46.1	51.5	60.4	68.4	71.0	73.7	76.1	76.8	77.5	77.8	77.8	77.9	77.9	77.9	78.0
.0	47.5	53.1	62.5	70.9	73.6	76.6	79.2	80.0	80.7	81.0	81.0	81.0	81.1	81.1	81.2
.0	47.6	53.2	62.5	71.0	73.6	76.8	79.4	80.2	81.0	81.2	81.3	81.3	81.3	81.3	81.4
.0	48.6	54.6	64.5	73.5	76.6	80.0	82.9	83.9	84.6	85.1	85.2	85.2	85.3	85.3	85.4
.0	49.3	55.2	65.3	74.9	78.4	82.4	85.9	87.1	88.0	88.8	88.9	88.9	89.0	89.0	89.1
.0	49.5	55.5	65.9	76.1	80.0	84.6	88.9	90.3	91.6	92.3	92.4	92.4	92.5	92.5	92.6
.0	49.5	55.5	66.0	76.1	80.1	84.9	89.2	90.7	92.0	92.7	92.8	92.8	92.9	92.9	93.0
.0	49.7	55.7	66.3	76.9	81.1	86.2	91.2	93.2	94.9	95.7	95.9	95.9	96.0	96.0	96.1
.0	49.7	55.8	66.4	77.1	81.5	86.6	91.3	93.9	95.6	96.5	96.7	96.7	96.8	96.8	96.9
.0	49.8	55.8	66.6	77.4	82.0	87.3	92.5	94.9	96.8	97.7	97.9	97.9	98.0	98.0	98.1
.0	49.9	55.9	66.7	77.6	82.2	87.7	93.1	95.6	97.7	98.8	99.0	99.0	99.1	99.1	99.2
.0	50.0	56.0	66.8	77.8	82.4	87.9	93.5	96.1	98.3	99.4	99.6	99.6	99.7	99.7	99.8
.0	50.0	56.0	66.8	77.8	82.4	88.0	93.6	96.2	98.4	99.5	99.7	99.7	99.8	99.8	99.9
.0	50.0	56.0	66.8	77.8	82.4	88.0	93.6	96.2	98.4	99.5	99.7	99.7	99.8	99.8	100.0
.0	50.0	56.0	66.8	77.8	82.4	88.0	93.6	96.2	98.4	99.5	99.7	99.7	99.8	99.8	100.0
.0	50.0	56.0	66.8	77.8	82.4	88.0	93.6	96.2	98.4	99.5	99.7	99.7	99.8	99.8	100.0

TOTAL NUMBER OF OBSERVATIONS [illegible]

USAF ETAC FORM 0-14-5 (OL A) PREVIOUS EDITIONS OF THIS FORM ARE OBSOLETE

CEILING VERSUS VISIBILITY

PERCENTAGE FREQUENCY OF OCCURRENCE
(FROM HOURLY OBSERVATIONS)

VISIBILITY STATUTE MILES

	26	25	24	23	22	21	20	19	18	17	16	15	14	13
	19.[illegible]	21.7	21.6	22.4	22.[illegible]	23.7	23.7	23.7	23.7	23.7	23.7	23.7	23.7	23.7
	25.[illegible]	27.6	29.6	31.2	31.7	32.5	32.6	33.6	34.1	34.4	34.4	34.4	34.6	34.6
	25.[illegible]	27.6	29.6	31.2	31.7	32.5	32.6	33.8	34.1	34.6	34.6	34.6	34.6	34.6
	25.2	27.6	29.6	31.2	31.7	32.5	32.8	33.8	34.1	34.6	34.6	34.6	34.6	34.6
	26.3	29.1	31.2	32.8	33.5	34.5	35.0	35.9	36.3	36.7	36.7	36.7	36.7	36.7
	32.2	33.2	35.6	37.6	38.4	39.5	40.3	41.2	41.3	41.6	41.6	41.6	41.6	41.6
	34.3	37.7	41.1	44.2	45.2	46.7	47.6	48.6	49.1	49.6	49.6	49.6	49.6	49.6
	34.6	38.2	41.8	45.2	46.5	48.2	49.1	50.1	50.4	50.9	50.9	50.9	50.9	50.9
	37.6	42.0	46.5	50.1	51.6	53.0	54.5	55.4	55.6	56.3	56.3	56.3	56.3	56.3
	37.6	42.0	46.5	51.1	51.6	53.0	54.5	55.4	55.6	56.3	56.3	56.3	56.3	56.3
	38.4	42.8	47.6	51.2	52.7	54.1	55.6	56.6	56.9	57.4	57.4	57.4	57.4	57.4
	39.7	44.2	49.1	52.7	54.3	55.8	57.4	58.4	58.7	59.2	59.2	59.2	59.2	59.2
	41.3	46.3	51.9	56.7	58.5	60.2	62.1	63.3	63.6	64.2	64.2	64.2	64.2	64.2
	43.4	48.9	55.4	61.2	63.3	65.5	68.[illegible]	69.6	69.9	70.6	70.6	70.6	70.6	70.6
	44.6	50.2	57.2	63.1	65.5	67.8	70.7	72.4	72.7	73.3	73.3	73.3	73.3	73.3
	46.2	52.5	60.3	66.2	68.5	70.9	74.1	75.8	76.3	76.9	76.9	76.9	76.9	76.9
	47.3	54.7	62.3	68.7	70.7	73.3	76.6	79.2	79.7	79.3	79.3	79.3	79.3	79.3
	47.6	54.6	64.1	71.1	73.8	77.1	80.7	82.4	82.9	83.6	83.6	83.6	83.6	83.6
	47.6	54.6	64.2	71.4	74.1	77.4	81.1	82.9	83.4	84.1	84.1	84.1	84.1	84.1
	49.4	56.4	67.2	74.6	77.9	81.5	85.5	87.3	87.8	88.5	88.5	88.5	88.5	88.5
	49.4	56.4	67.2	75.4	79.0	83.1	87.6	89.6	90.1	90.7	90.7	90.7	90.7	90.7
	49.6	56.7	67.6	76.3	80.7	86.0	91.5	93.3	94.0	94.6	94.6	94.6	94.6	94.6
	49.6	56.7	67.6	76.3	80.7	86.0	91.5	93.3	94.0	94.6	94.6	94.6	94.6	94.6
	49.8	57.1	68.1	77.1	81.5	86.8	92.4	94.8	95.4	96.3	96.3	96.3	96.3	96.3
	49.8	57.1	68.1	77.2	82.0	87.9	93.3	95.8	96.4	97.2	97.2	97.2	97.2	97.2
	49.8	57.1	68.1	77.2	82.4	87.6	93.5	95.9	96.9	97.7	97.7	97.7	97.7	97.7
	49.8	57.1	68.1	77.2	82.0	87.8	93.8	96.3	97.4	98.2	98.2	98.2	98.2	98.2
	49.8	57.1	68.1	77.2	82.0	87.8	94.2	96.4	97.6	98.4	98.5	98.5	98.5	98.5
	49.8	57.1	68.1	77.2	82.0	88.0	94.1	96.7	97.9	98.7	98.9	99.2	99.4	99.4
	49.8	57.1	68.1	77.2	82.0	88.0	94.1	96.7	97.9	98.7	98.9	99.2	99.8	99.8
	49.8	57.1	68.1	77.2	82.0	88.0	94.1	96.7	97.9	98.7	98.9	99.2	99.8	99.8
	49.8	57.1	68.1	77.2	82.0	88.0	94.1	96.7	97.9	98.7	98.9	99.2	99.8	99.8

TOTAL NUMBER OF OBSERVATIONS

USAF ETAC 0-14-5 (OL A) PREVIOUS EDITIONS OF THIS FORM ARE OBSOLETE

AL CLIMATOLOGY BRANCH
USAFETAC
AIR WEATHER SERVICE/MAC

CEILING VERSUS VISIBILITY

ATSUGI NAS JAPAN 74-67

PERCENTAGE FREQUENCY OF OCCURRENCE
(FROM HOURLY OBSERVATIONS)

15.6	17.2	17.4	18.7	19.5	20.7	21.9	22.1	22.8	23.1	23.4	23.4	23.4	23.4	23.4
17.6	19.8	22.7	25.9	26.5	27.9	29.5	30.2	30.8	31.3	31.6	31.6	31.6	31.6	31.6
17.8	19.9	22.9	25.9	26.5	27.9	29.5	30.2	30.9	31.4	31.6	31.6	31.6	31.6	31.6
17.8	19.8	22.9	25.9	26.5	27.9	29.5	30.2	30.9	31.4	31.6	31.6	31.6	31.6	31.6
18.1	20.1	23.6	26.6	27.3	28.7	29.6	30.9	31.7	32.1	32.3	32.7	32.7	32.7	32.7
21.6	23.3	27.5	31.1	32.1	33.5	35.1	36.2	37.1	37.5	37.6	37.8	37.9	37.9	37.9
26.4	28.9	34.6	38.4	39.6	41.0	42.9	44.3	45.2	45.6	45.8	45.9	46.1	46.6	46.6
26.6	29.4	34.7	39.4	40.7	42.2	43.9	45.3	46.0	46.6	46.6	46.6	46.8	46.8	46.8
28.3	31.6	37.2	42.4	43.8	45.3	47.5	48.9	49.7	50.1	50.4	50.4	50.4	50.4	50.4
28.3	31.6	37.2	42.4	43.8	45.3	47.5	48.9	49.7	50.1	50.4	50.4	50.4	50.4	50.4
29.7	31.9	37.6	42.9	44.3	45.8	48.0	49.4	50.3	50.6	50.9	50.9	50.9	50.9	50.9
29.9	32.3	38.9	45.3	47.0	48.6	50.9	52.3	53.3	53.7	53.9	53.9	53.9	53.9	53.9
31.7	35.8	43.3	49.7	51.6	53.3	55.3	56.8	58.1	58.5	58.7	58.8	58.8	58.8	58.8
34.2	38.9	46.1	54.9	57.1	59.6	62.4	63.9	65.3	65.7	65.9	66.0	66.0	66.0	66.0
35.0	39.9	49.7	57.1	59.7	62.2	65.2	67.0	68.4	68.8	69.1	69.2	69.2	69.2	69.2
35.6	41.3	51.4	59.2	62.2	65.3	68.2	70.3	71.7	72.1	72.3	72.6	72.7	72.7	72.7
36.0	41.8	52.0	61.2	63.4	66.5	69.6	71.7	73.2	73.6	73.9	74.1	74.2	74.2	74.2
36.9	42.2	53.0	61.7	64.9	68.7	72.0	74.6	76.3	76.6	77.0	77.4	77.5	77.5	77.5
37.0	42.3	53.3	62.0	65.2	68.9	72.2	74.9	76.8	77.1	77.3	77.7	77.8	77.8	77.8
37.9	43.2	54.5	64.3	66.8	72.3	76.1	78.9	80.6	81.1	81.3	81.7	81.8	81.8	81.8
38.1	43.6	55.2	65.4	69.0	73.9	77.9	80.8	82.4	83.2	83.6	84.0	84.1	84.1	84.1
38.3	43.7	55.6	66.4	71.3	76.5	81.6	84.6	86.7	87.9	88.4	88.9	89.0	89.0	89.0
38.3	43.8	55.8	66.7	71.6	76.8	81.8	84.8	87.0	88.1	88.6	89.1	89.3	89.3	89.5
38.6	44.3	56.4	67.4	72.6	77.9	83.6	87.2	89.8	91.4	91.9	92.6	92.9	92.9	93.4
38.6	44.4	56.7	67.7	73.0	78.5	84.5	88.3	90.9	92.7	93.2	94.1	94.2	94.2	94.3
38.6	44.4	56.7	67.7	73.1	78.9	85.0	89.0	91.7	93.7	94.2	95.3	95.5	95.5	95.6
38.6	44.4	56.7	67.8	73.4	79.4	85.5	89.5	92.2	94.2	94.7	96.0	96.1	96.1	96.2
38.6	44.7	57.1	68.4	74.0	80.3	86.4	90.4	93.2	95.2	95.6	97.2	97.5	97.5	97.6
38.6	44.7	57.1	68.4	74.0	80.6	86.7	90.9	93.7	95.8	96.7	98.6	99.1	99.1	99.4
38.6	44.7	57.1	68.4	74.0	80.6	86.7	90.9	93.7	95.8	96.7	98.6	99.1	99.1	99.6
38.6	44.7	57.1	68.4	74.0	80.6	86.7	90.9	93.7	95.8	96.7	98.6	99.1	99.1	100.0
38.6	44.7	57.1	68.4	74.0	80.6	86.7	90.9	93.7	95.8	96.7	98.6	99.1	99.1	100.0

TOTAL NUMBER OF OBSERVATIONS [illegible]

USAF ETAC 0-14-5 (OL A) PREVIOUS EDITIONS OF THIS FORM ARE OBSOLETE

GLOBAL CLIMATOLOGY BRANCH
USAFETAC
AIR WEATHER SERVICE/MAC

CEILING VERSUS VISIBILITY

[illegible] [illegible] JAPAN STATION NAME 74-82

PERCENTAGE FREQUENCY OF OCCURRENCE
FROM HOURLY OBSERVATIONS

10.7	11.4	15.0	17.3	18.7	21.0	21.0	22.3	22.7	23.4	23.4	23.4	23.4	23.4	[illegible]
11.2	13.4	19.2	22.6	25.2	27.8	29.6	30.1	30.5	31.7	31.7	31.7	31.7	31.7	31.9
13.9	15.4	17.0	22.6	25.2	27.8	29.5	30.1	30.5	31.7	31.7	31.7	31.7	31.7	31.9
13.9	15.4	19.0	22.6	25.2	27.8	29.5	30.1	30.5	31.7	31.7	31.7	31.7	31.7	31.9
15.0	16.5	20.2	25.1	28.0	29.4	31.3	31.9	32.5	33.5	33.6	33.6	33.6	33.6	33.7
16.1	17.9	22.6	26.3	30.6	33.5	35.0	36.4	37.2	38.2	38.4	38.4	38.4	38.4	38.6
17.5	20.4	25.4	32.7	34.2	36.7	40.7	41.5	42.4	43.8	44.0	44.0	44.0	44.0	44.2
17.8	22.7	25.8	32.5	34.6	38.5	41.2	42.0	42.5	44.2	44.4	44.4	44.4	44.4	44.7
19.3	22.4	27.7	34.9	37.1	41.2	43.9	44.9	45.7	47.1	47.4	47.4	47.4	47.4	47.6
19.4	22.4	27.8	35.2	37.2	41.3	44.1	45.2	45.9	47.4	47.6	47.6	47.6	47.6	47.8
19.9	22.9	28.5	35.7	37.9	42.0	44.9	45.8	46.7	48.1	48.4	48.4	48.4	48.4	48.6
20.6	24.1	30.4	37.7	40.2	44.2	47.1	48.4	49.3	50.7	51.0	51.0	51.0	51.0	51.2
22.0	25.2	33.1	41.1	43.5	47.8	50.9	52.1	53.0	54.4	54.7	54.7	54.7	54.7	54.9
24.1	27.2	35.0	44.3	47.1	51.5	54.6	56.6	57.7	59.4	59.7	59.7	59.7	59.7	[illegible]
25.2	29.5	36.8	47.7	49.9	54.9	58.9	61.	62.7	63.9	64.0	64.0	64.2	64.2	64.2
26.6	30.4	38.1	49.0	52.5	58.5	62.2	64.5	66.2	68.2	68.5	68.5	68.5	68.5	68.8
25.9	31.2	36.9	50.2	53.5	59.5	63.8	65.5	68.3	70.6	71.1	71.1	71.1	71.1	71.4
27.7	32.6	41.1	53.3	57.4	63.6	68.1	72.0	72.5	75.0	75.3	75.6	75.6	75.6	75.8
27.7	32.6	41.1	53.5	57.6	63.8	68.3	71.7	72.7	75.4	75.7	75.9	75.9	75.9	76.2
28.6	33.6	42.3	55.7	60.2	66.9	72.2	75.1	77.1	79.5	80.0	80.3	80.3	80.3	80.5
29.0	34.2	42.9	57.3	62.4	69.7	74.9	78.2	80.2	83.7	83.5	83.6	83.6	83.6	84.0
29.1	34.5	43.3	57.8	63.7	71.3	76.0	81.6	83.9	87.7	88.3	88.4	88.4	88.4	88.6
29.2	34.6	43.4	58.7	63.9	71.5	78.2	81.9	84.5	88.4	89.0	89.1	89.1	89.1	89.3
29.5	34.9	43.9	58.7	64.8	72.7	79.5	83.5	86.6	90.5	91.7	91.5	91.6	91.6	92.0
29.5	35.1	44.3	59.3	65.4	73.3	80.3	84.5	88.1	92.6	93.6	93.7	93.7	93.7	94.
29.5	35.1	44.3	59.3	65.4	73.3	81.1	85.7	89.7	94.5	95.5	96.2	96.2	96.2	96.4
29.5	35.1	44.4	59.4	65.7	73.9	81.7	86.4	90.9	96.1	97.1	97.4	97.4	97.4	97.6
29.5	35.1	44.7	59.9	66.3	74.7	82.5	87.2	91.5	97.1	98.1	98.4	98.5	98.7	98.9
29.5	35.1	44.7	59.8	66.3	75.0	82.8	87.6	92.2	97.8	98.9	99.2	99.3	99.4	99.7
29.5	35.1	44.7	59.8	66.3	75.0	82.9	87.6	92.2	97.8	98.9	99.2	99.3	99.4	99.9
29.5	35.1	44.7	59.8	66.3	75.0	82.8	87.6	92.2	97.8	98.9	99.2	99.3	99.41	[illegible]
29.5	35.1	44.7	59.8	66.3	75.0	82.8	87.6	92.2	97.8	98.9	99.2	99.3	99.41	[illegible]

TOTAL NUMBER OF OBSERVATIONS [illegible]

USAF ETAC [illegible] 0-14-5 (OL A) PREVIOUS EDITIONS OF THIS FORM ARE OBSOLETE

[illegible] CLIMATOLOGY BRANCH
[illegible]TAC
[illegible] WEATHER SERVICE/MAC

CEILING VERSUS VISIBILITY

PERCENTAGE FREQUENCY OF OCCURRENCE
FROM HOURLY OBSERVATIONS

[illegible]	[illegible]	17.[illegible]	[illegible]	1[illegible]	1[illegible].4	19.4	[illegible]	[illegible]	[illegible]	[illegible]	[illegible]	[illegible]	[illegible]	[illegible]
19.4	21.7	24.5	25.7	26.[illegible]	27.4	27.4	27.4	27.4	27.4	27.4	27.4	27.4	27.4	27.4
19.[illegible]	21.3	24.[illegible]	2[illegible].7	26.[illegible]	27.4	27.4	27.4	27.4	27.4	27.4	27.4	27.4	27.4	27.4
19.[illegible]	21.[illegible]	24.[illegible]	2[illegible].7	26.[illegible]	27.4	27.4	27.4	27.4	27.4	27.4	27.4	27.4	27.4	27.4
[illegible]	21.6	[illegible]	[illegible]	[illegible]	29.[illegible]	29.[illegible]	[illegible]	[illegible]	29.[illegible]	[illegible]	[illegible]	[illegible]	[illegible]	[illegible]
[illegible]	2[illegible]	29.[illegible]	[illegible]	33.[illegible]	34.7	34.[illegible]	34.[illegible]	34.[illegible]	34.[illegible]	34.[illegible]	34.[illegible]	34.[illegible]	[illegible]	34.[illegible]
[illegible]	27.9	33.7	35.1	38.7	39.6	39.[illegible]	39.[illegible]	39.[illegible]	39.[illegible]	[illegible]	[illegible]	[illegible]	[illegible]	39.4
[illegible]	28.7	34.[illegible]	[illegible]	39.1	40.[illegible]	40.3	42.4	4[illegible]	42.4	4[illegible]	[illegible]	[illegible]	[illegible]	4[illegible]
27.7	30.[illegible]	35.[illegible]	41.9	42.[illegible]	44.[illegible]	44.3	44.4	44.[illegible]	44.5	44.[illegible]	44.[illegible]	44.[illegible]	44.[illegible]	44.[illegible]
27.7	30.7	35.[illegible]	41.9	42.7	44.[illegible]	44.4	44.5	44.[illegible]	44.6	44.[illegible]	44.[illegible]	44.[illegible]	44.[illegible]	44.[illegible]
[illegible]	30.4	37.[illegible]	4[illegible]	43.4	44.7	45.1	45.[illegible]	45.[illegible]	45.3	45.[illegible]	45.7	[illegible]	[illegible]	[illegible]
29.7	31.[illegible]	3[illegible].3	44.1	44.[illegible]	46.2	46.5	46.[illegible]	46.[illegible]	46.[illegible]	46.[illegible]	46.[illegible]	46.[illegible]	46.[illegible]	46.[illegible]
[illegible]	32.[illegible]	39.6	45.7	46.5	48.2	48.7	4[illegible]	4[illegible]	49.[illegible]	[illegible]	[illegible]	[illegible]	[illegible]	[illegible]
31.[illegible]	34.2	41.7	48.2	49.1	51.2	51.6	52.3	52.[illegible]	52.[illegible]	52.[illegible]	52.[illegible]	[illegible]	[illegible]	[illegible]
[illegible]	39.1	43.4	5[illegible].1	51.3	5[illegible].5	54.[illegible]	5[illegible].1	55.[illegible]	55.3	[illegible]	[illegible]	[illegible]	[illegible]	[illegible]
34.1	37.9	46.5	5[illegible]	5[illegible]	[illegible]	5[illegible]	61.3	61.4	61.4	61.4	61.4	61.4	61.4	61.4
35.9	4[illegible]	49.4	[illegible].7	6[illegible]	63.[illegible]	64.3	[illegible]	65.7	65.7	6[illegible].7	6[illegible].7	[illegible].7	[illegible].7	65.7
39.9	4[illegible]	55.7	5[illegible].6	68.[illegible]	71.9	73.5	74.8	74.9	74.9	7[illegible]	74.[illegible]	74.9	74.9	7[illegible]
[illegible]	4[illegible]	55.5	[illegible].7	68.[illegible]	71.9	73.5	74.9	75.1	75.1	7[illegible].1	7[illegible].1	75.1	7[illegible].1	75.1
42.4	47.7	59.2	71.3	73.[illegible]	77.[illegible]	79.9	[illegible]	[illegible]	[illegible]	[illegible]	[illegible]	[illegible]	[illegible]	[illegible]
44.[illegible]	49.7	61.5	74.[illegible]	76.7	80.4	83.2	[illegible]	85.1	85.[illegible]	[illegible]	[illegible]	85.2	[illegible]	[illegible]
44.7	50.7	63.1	7[illegible]	78.[illegible]	83.4	86.7	[illegible]	89.4	[illegible]	[illegible]	[illegible]	[illegible]	[illegible]	[illegible]
44.7	50.7	63.1	7[illegible].2	79.1	83.9	87.5	90.2	90.7	[illegible]	[illegible]	[illegible]	[illegible]	[illegible]	[illegible]
44.9	50.[illegible]	63.3	7[illegible].7	80.[illegible]	85.[illegible]	89.5	92.7	94.[illegible]	94.3	94.3	94.[illegible]	[illegible]	[illegible]	[illegible]
4[illegible]	[illegible]	63.4	7[illegible].8	80.[illegible]	85.5	90.4	93.[illegible]	95.[illegible]	96.[illegible]	[illegible]	[illegible]	[illegible]	[illegible]	[illegible]
45.2	51.1	63.6	77.1	80.[illegible]	85.9	90.9	94.5	96.4	97.[illegible]	97.3	97.2	97.[illegible]	97.[illegible]	97.[illegible]
45.3	51.3	63.9	77.4	81.3	86.7	91.5	95.4	97.[illegible]	[illegible]	[illegible]	[illegible]	[illegible]	[illegible]	[illegible]
45.4	51.5	64.[illegible]	77.6	81.6	87.1	92.5	96.1	98.1	[illegible].1	99.7	99.[illegible]	99.[illegible]	[illegible]	[illegible]
45.4	51.5	64.[illegible]	77.6	81.6	87.1	92.5	96.1	98.1	99.2	99.8	99.[illegible]	99.9	[illegible].9	99.[illegible]
45.4	51.5	64.[illegible]	77.6	81.6	87.1	92.5	96.1	98.1	99.[illegible]	99.8	100.0	100.0	[illegible]	100.[illegible]
45.4	51.5	64.[illegible]	77.6	81.6	87.1	92.5	96.1	98.1	99.[illegible]	99.[illegible]	100.0	100.0	[illegible]	100.[illegible]
45.4	51.5	64.[illegible]	77.6	81.6	87.1	92.5	96.1	98.1	99.2	99.[illegible]	100.0	100.0	[illegible]	100.[illegible]

TOTAL NUMBER OF OBSERVATIONS [illegible]

USAF ETAC [illegible] 0-14-5 (OL A) PREVIOUS EDITIONS OF THIS FORM ARE OBSOLETE

AD-A159 884 ATSUGI NAS JAPAN LIMITED SURFACE OBSERVATIONS CLIMATIC SUMMARY (LISOCS) PART A C-F(U) AIR FORCE ENVIRONMENTAL TECHNICAL APPLICATIONS CENTER SCOTT A.. FEB 85 3/5

UNCLASSIFIED USAFETAC/DS-85/006 F/G 4/2 NL

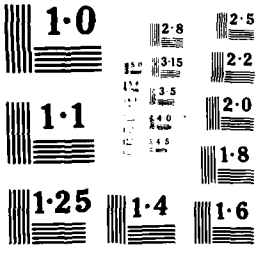
1·0
2·8
2·5
3·15
2·2
3·5
2·0
1·1
4·0
4·5
1·8
1·25
1·4
1·6

GLOBAL CLIMATOLOGY BRANCH
USAFETAC
AIR WEATHER SERVICE/MAC

CEILING VERSUS VISIBILITY

476790 ATSUGI NAS JAPAN 74-83 JUL

STATION STATION NAME YEARS

PERCENTAGE FREQUENCY OF OCCURRENCE
(FROM HOURLY OBSERVATIONS)

1200-1400

VISIBILITY (STATUTE MILES)

	19.0	19.2	19.5	20.5	20.7	20.7	20.7	20.7	20.7	20.7	20.7	20.7	20.7	20.7	20.7
	25.0	26.1	29.5	31.3	31.6	31.6	31.6	31.6	31.6	31.6	31.6	31.6	31.6	31.6	31.6
	26.1	28.3	29.6	31.4	31.7	31.7	31.7	31.7	31.7	31.7	31.7	31.7	31.7	31.7	31.7
	26.4	28.5	29.8	31.6	31.9	31.9	31.9	31.9	31.9	31.9	31.9	31.9	31.9	31.9	31.9
	27.7	30.4	31.9	32.9	34.4	34.5	34.5	34.5	34.5	34.5	34.5	34.5	34.5	34.5	34.5
	31.0	34.0	35.9	38.4	38.8	38.9	39.0	39.0	39.0	39.0	39.0	39.0	39.0	39.0	39.0
	34.5	37.8	40.3	43.6	44.0	44.2	44.3	44.3	44.3	44.3	44.3	44.3	44.3	44.3	44.3
	35.0	38.4	40.9	44.3	44.8	45.1	45.2	45.2	45.2	45.2	45.2	45.2	45.2	45.2	45.2
	36.9	40.5	43.4	46.8	47.5	47.8	47.9	47.9	47.9	47.9	47.9	47.9	47.9	47.9	47.9
	37.2	40.7	43.7	47.2	47.8	48.2	48.3	48.3	48.3	48.3	48.3	48.3	48.3	48.3	48.3
	37.3	40.8	43.8	47.4	48.1	48.4	48.5	48.5	48.5	48.5	48.5	48.5	48.5	48.5	48.5
	38.4	41.9	45.4	49.1	49.7	50.1	50.2	50.2	50.2	50.2	50.2	50.2	50.2	50.2	50.2
	39.3	42.8	47.1	51.4	52.2	52.5	52.8	52.8	52.8	52.8	52.8	52.8	52.8	52.8	52.8
	41.5	45.2	49.6	54.3	55.3	56.0	56.7	56.7	56.7	56.7	56.7	56.7	56.7	56.7	56.7
	42.8	46.6	51.5	56.8	57.6	58.5	59.4	59.4	59.4	59.4	59.4	59.4	59.4	59.4	59.4
	45.4	49.8	55.6	62.1	63.4	64.2	65.1	65.5	65.6	65.6	65.6	65.6	65.6	65.6	65.6
	46.9	54.5	61.2	68.2	69.9	71.7	72.3	72.7	73.0	73.0	73.0	73.0	73.0	73.0	73.0
	52.4	58.6	66.7	74.7	77.0	78.4	80.0	80.6	81.0	81.0	81.0	81.0	81.0	81.0	81.0
	52.4	58.6	67.0	75.0	77.2	78.6	80.2	80.9	81.2	81.2	81.2	81.2	81.2	81.2	81.2
	54.3	60.6	69.7	78.5	81.1	83.0	84.6	85.3	85.7	85.7	85.7	85.7	85.7	85.7	85.7
	55.3	61.7	71.4	80.8	83.4	85.5	87.8	88.5	88.9	88.9	88.9	88.9	88.9	88.9	88.9
	55.6	62.1	72.3	82.2	85.3	88.3	90.9	92.2	92.7	92.8	92.8	92.8	92.8	92.8	92.8
	55.7	62.3	72.5	82.6	85.8	88.8	91.3	92.7	93.1	93.2	93.2	93.2	93.2	93.2	93.2
	55.7	62.3	72.5	82.8	86.0	89.3	92.4	94.3	95.6	96.1	96.2	96.3	96.3	96.3	96.3
	56.0	62.5	73.0	83.2	86.8	90.2	93.4	95.9	96.8	97.6	97.7	97.8	97.8	97.8	97.8
	56.0	62.5	73.0	83.2	86.8	90.2	93.4	96.0	97.1	98.2	98.3	98.4	98.4	98.4	98.4
	56.0	62.5	73.1	83.3	87.0	90.4	93.9	96.6	97.9	99.1	99.2	99.3	99.3	99.3	99.3
	56.0	62.5	73.1	83.3	87.0	90.5	94.2	97.0	98.3	99.6	99.7	99.9	99.9	99.9	99.9
	56.0	62.5	73.1	83.3	87.0	90.7	94.3	97.1	98.4	99.7	99.8	100.0	100.0	100.0	100.0
	56.0	62.5	73.1	83.3	87.0	90.7	94.3	97.1	98.4	99.7	99.8	100.0	100.0	100.0	100.0
	56.0	62.5	73.1	83.3	87.0	90.7	94.3	97.1	98.4	99.7	99.8	100.0	100.0	100.0	100.0
	56.0	62.5	73.1	83.3	87.0	90.7	94.3	97.1	98.4	99.7	99.8	100.0	100.0	100.0	100.0

TOTAL NUMBER OF OBSERVATIONS [illegible]

USAF ETAC 0-14-5 (OL A) PREVIOUS EDITIONS OF THIS FORM ARE OBSOLETE

GLOBAL CLIMATOLOGY BRANCH
USAFETAC
AIR WEATHER SERVICE/MAC

CEILING VERSUS VISIBILITY

476790 ATSUGI NAS JAPAN 74-83 [illegible]
STATION STATION NAME YEARS MONTH

PERCENTAGE FREQUENCY OF OCCURRENCE
(FROM HOURLY OBSERVATIONS)

[illegible]-1700

CEILING (FEET)	VISIBILITY (STATUTE MILES)															
	≥ 10	≥ 6	≥ 5	≥ 4	≥ 3	≥ 2 1/2	≥ 2	≥ 1 1/2	≥ 1 1/4	≥ 1	≥ 3/4	≥ 5/8	≥ 1/2	≥ 5/16	≥ 1/4	≥ 0
NO CEILING		21.3	22.1	23.2	24.5	24.6	24.3	24.6	24.6	24.6	24.6	24.6	24.6	24.6	24.6	24.6
≥ 20000		31.6	33.5	35.8	37.4	37.5	37.8	37.8	37.8	37.8	37.8	37.8	37.8	37.8	37.8	37.8
≥ 18000		31.6	33.5	35.8	37.4	37.5	37.8	37.8	37.8	37.8	37.8	37.8	37.8	37.8	37.8	37.8
≥ 16000		31.6	33.5	35.8	37.4	37.5	37.8	37.8	37.8	37.8	37.8	37.8	37.8	37.8	37.8	37.8
≥ 14000		35.2	35.7	38.1	39.9	40.0	40.2	40.2	40.2	40.2	40.2	40.2	40.2	40.2	40.2	40.2
≥ 12000		37.4	39.9	43.2	45.0	45.3	45.5	45.5	45.5	45.5	45.5	45.5	45.5	45.5	45.5	45.5
≥ 10000		39.9	42.8	46.6	49.3	49.6	49.9	49.9	50.1	50.1	50.1	50.1	50.1	50.1	50.1	50.1
≥ 9000		40.4	43.4	47.4	49.8	50.2	50.5	50.5	50.6	50.6	50.6	50.6	50.6	50.6	50.6	50.6
≥ 8000		42.1	45.3	49.9	52.6	53.2	53.5	53.5	53.6	53.6	53.6	53.6	53.6	53.6	53.6	53.6
≥ 7000		42.2	45.4	50.1	52.7	53.3	53.6	53.6	53.7	53.7	53.7	53.7	53.7	53.7	53.7	53.7
≥ 6000		42.7	45.9	50.6	53.3	53.9	54.2	54.2	54.3	54.3	54.3	54.3	54.3	54.3	54.3	54.3
≥ 5000		43.4	46.7	52.0	55.2	56.0	56.3	56.3	56.4	56.4	56.4	56.4	56.4	56.4	56.4	56.4
≥ 4500		44.7	48.2	53.7	57.2	58.2	58.5	58.9	59.1	59.1	59.1	59.1	59.1	59.1	59.1	59.1
≥ 4000		47.2	51.1	57.4	61.8	63.0	63.9	64.5	64.8	64.8	64.8	64.8	64.8	64.8	64.8	64.8
≥ 3500		48.3	52.3	59.0	63.9	65.4	66.1	66.9	67.4	67.6	67.6	67.6	67.6	67.6	67.6	67.6
≥ 3000		51.3	55.6	63.0	69.4	69.9	70.9	71.6	72.4	72.6	72.7	72.7	72.7	72.7	72.7	72.7
≥ 2500		53.5	58.1	65.9	71.8	73.7	75.0	76.1	76.8	77.1	77.2	77.2	77.2	77.2	77.2	77.2
≥ 2000		57.0	61.7	70.1	76.6	78.5	80.2	81.6	82.3	82.7	82.9	82.9	82.9	82.9	82.9	82.9
≥ 1800		57.3	62.0	70.4	77.0	78.9	80.6	81.9	82.7	83.0	83.2	83.2	83.2	83.2	83.2	83.2
≥ 1500		59.6	64.2	73.5	81.0	83.0	85.3	86.6	87.5	87.9	88.2	88.2	88.2	88.2	88.2	88.2
≥ 1200		60.0	64.7	74.2	82.5	85.0	87.6	89.4	90.7	91.3	91.5	91.5	91.5	91.5	91.5	91.5
≥ 1000		60.3	65.0	74.7	83.4	86.0	88.9	91.1	92.6	93.3	93.5	93.5	93.5	93.5	93.5	93.5
≥ 900		60.4	65.3	75.0	83.6	86.3	89.2	91.5	93.1	93.7	94.0	94.0	94.0	94.0	94.0	94.0
≥ 800		60.4	65.3	75.0	83.6	86.4	89.4	92.0	94.2	95.2	96.3	96.4	96.4	96.4	96.4	96.4
≥ 700		60.6	65.4	75.2	84.2	87.3	90.4	93.0	95.4	96.4	97.5	97.7	97.7	97.8	97.8	97.8
≥ 600		60.7	65.5	75.3	84.4	87.4	90.5	93.2	95.6	96.6	98.0	98.2	98.2	98.3	98.3	98.3
≥ 500		60.7	65.5	75.3	84.4	87.4	90.7	93.4	95.9	97.0	98.5	98.9	99.0	99.2	99.2	99.2
≥ 400		60.7	65.5	75.3	84.4	87.4	90.7	93.5	96.2	97.4	99.1	99.4	99.7	99.9	99.9	99.9
≥ 300		60.7	65.5	75.3	84.4	87.4	90.7	93.6	96.3	97.5	99.2	99.6	99.8	100.0	100.0	100.0
≥ 200		60.7	65.5	75.3	84.4	87.4	90.7	93.6	96.3	97.5	99.2	99.6	99.8	100.0	100.0	100.0
≥ 100		60.7	65.5	75.3	84.4	87.4	90.7	93.6	96.3	97.5	99.2	99.6	99.8	100.0	100.0	100.0
≥ 0		60.7	65.5	75.3	84.4	87.4	90.7	93.6	96.3	97.5	99.2	99.6	99.8	100.0	100.0	100.0

TOTAL NUMBER OF OBSERVATIONS 892

USAF ETAC 0-14-5 (OL A) PREVIOUS EDITIONS OF THIS FORM ARE OBSOLETE

LOCAL CLIMATOLOGY BRANCH
USAFETAC
AIR WEATHER SERVICE/MAC

CEILING VERSUS VISIBILITY

47679? ATSUGI NAS JAPAN 74-83 [illegible]
STATION STATION NAME YEARS

PERCENTAGE FREQUENCY OF OCCURRENCE (FROM HOURLY OBSERVATIONS)

[illegible]

[illegible]	≥6	[illegible]	≥4	[illegible]	[illegible]	[illegible]	[illegible]	[illegible]	[illegible]	[illegible]	[illegible]	[illegible]	[illegible]	[illegible]	[illegible]
[illegible]	18.5	19.2	20.1	22.7	22.5	[illegible]	23.[illegible]	23.2	23.[illegible]	27.[illegible]	23.2	23.7	23.2	27.2	23.2
	26.3	29.5	31.1	33.5	34.4	35.2	35.[illegible]	35.[illegible]	35.[illegible]	35.[illegible]	35.[illegible]	35.[illegible]	35.6	35.6	35.6
[illegible]	26.3	29.5	31.1	33.5	34.4	35.2	35.[illegible]	35.[illegible]	35.[illegible]	35.[illegible]	35.[illegible]	35.9	35.6	35.8	35.[illegible]
	26.3	29.5	31.1	33.5	34.4	35.2	35.6	35.6	35.6	35.6	35.6	35.8	35.8	35.8	35.[illegible]
[illegible]	29.2	30.4	32.0	34.6	35.6	36.4	37.1	37.1	37.1	37.1	37.1	37.1	37.1	37.1	37.1
	32.2	33.5	35.4	38.5	39.6	40.4	41.1	41.1	41.2	41.2	41.2	41.2	41.2	41.2	41.2
[illegible]	35.2	37.0	39.2	43.1	44.5	45.6	46.0	46.3	46.4	46.4	46.4	46.4	46.4	46.4	46.4
	35.5	37.3	39.7	43.7	45.[illegible]	46.5	47.1	47.3	47.4	47.4	47.4	47.4	47.4	47.4	47.4
[illegible]	38.1	40.1	43.0	47.1	49.1	50.6	51.6	51.6	51.7	51.7	51.7	51.7	51.7	51.7	51.7
	38.3	40.4	43.5	47.5	49.5	51.1	52.1	52.2	52.3	52.3	52.3	52.3	52.3	52.3	52.3
[illegible]	39.3	41.5	44.6	48.9	51.1	52.6	53.6	53.7	53.[illegible]	53.8	53.8	53.8	53.6	53.8	53.8
	40.5	43.0	46.3	51.2	53.2	55.3	56.5	56.7	56.8	56.8	56.8	56.8	56.8	56.8	56.8
[illegible]	42.1	44.6	48.4	54.1	56.6	59.5	60.3	60.4	60.5	60.5	60.5	60.5	60.5	60.5	60.5
	44.4	47.2	51.4	57.7	60.3	62.3	64.6	64.9	65.3	65.3	65.3	65.3	65.3	65.3	65.3
[illegible]	46.4	49.2	53.5	60.2	63.4	65.7	68.1	68.5	68.6	68.8	68.8	68.8	68.8	68.8	68.8
	48.7	52.2	56.8	63.7	67.1	70.1	72.6	73.4	73.6	73.8	74.0	74.0	74.0	74.0	74.0
[illegible]	50.7	54.5	59.8	67.3	70.9	74.1	76.9	77.5	78.4	78.6	78.8	78.8	78.8	78.8	78.8
	52.6	56.6	62.5	70.5	74.5	77.8	80.7	81.6	82.1	82.5	82.7	82.7	82.7	82.7	82.7
[illegible]	52.7	56.9	62.6	70.6	74.6	77.9	80.8	81.7	82.2	82.6	82.8	82.8	82.8	82.8	82.8
	54.1	58.5	64.5	72.7	77.[illegible]	80.7	83.9	84.9	85.5	85.8	86.0	86.0	86.0	86.0	86.0
[illegible]	54.2	58.6	64.6	73.4	78.0	82.1	85.6	87.0	87.8	88.2	88.5	88.5	88.5	88.5	88.5
	54.5	59.2	65.6	74.9	79.6	84.4	88.3	90.6	91.7	92.3	92.6	92.7	92.7	92.7	92.7
[illegible]	54.5	59.2	65.8	74.9	79.8	84.4	88.5	90.9	92.1	92.9	93.1	93.2	93.2	93.2	93.2
	54.7	59.4	66.0	75.2	80.1	84.9	89.2	92.1	93.6	94.5	94.9	95.1	95.2	95.2	95.2
[illegible]	54.8	59.5	66.3	75.6	80.5	85.2	89.6	92.6	94.0	94.9	95.3	95.6	95.8	95.9	95.9
	54.8	59.5	66.4	75.8	80.7	85.5	90.1	93.3	94.8	95.8	96.2	96.4	96.7	96.8	96.8
[illegible]	54.8	59.5	66.4	75.8	80.8	85.7	90.5	94.0	95.6	96.9	97.6	97.9	98.1	98.2	98.[illegible]
	54.8	59.5	66.4	75.9	80.9	85.9	90.7	94.3	96.1	97.6	98.3	98.7	98.9	99.2	99.4
[illegible]	54.9	59.6	66.6	76.2	81.2	86.2	91.0	94.8	96.6	98.0	98.6	99.1	99.4	99.8	100.0
	54.9	59.6	66.6	76.2	81.2	86.2	91.0	94.8	96.6	98.0	98.6	99.1	99.4	99.8	100.0
[illegible]	54.9	59.6	66.6	76.2	81.2	86.2	91.0	94.8	96.6	98.0	98.6	99.1	99.4	99.8	100.0
	54.9	59.6	66.6	76.2	81.2	86.2	91.0	94.8	96.6	98.0	98.6	99.1	99.4	99.8	100.0

TOTAL NUMBER OF OBSERVATIONS [illegible]

USAF ETAC [illegible] 0-14-5 (OL A) PREVIOUS EDITIONS OF THIS FORM ARE OBSOLETE

GLOBAL CLIMATOLOGY BRANCH
USAFETAC
AIR WEATHER SERVICE/MAC

CEILING VERSUS VISIBILITY

476790 ATSUGI NAF JAPAN 74-83 JUL
STATION STATION NAME YEARS

[illegible]

PERCENTAGE FREQUENCY OF OCCURRENCE
(FROM HOURLY OBSERVATIONS)

CEILING (FEET)	VISIBILITY (STATUTE MILES)															
	≥10	≥6	≥5	≥4	≥3	≥2½	≥2	≥1½	≥1¼	≥1	≥¾	≥⅝	≥½	≥5/16	≥¼	≥0
NO CEILING		20.3	20.6	21.9	23.4	24.1	24.6	25.4	25.4	25.4	25.4	25.4	25.4	25.4	25.4	25.4
≥20000		25.4	27.0	28.6	30.8	32.1	33.1	34.2	34.2	34.2	34.2	34.2	34.2	34.2	34.2	34.2
≥18000		26.4	27.0	28.8	30.8	32.1	33.1	34.2	34.2	34.2	34.2	34.2	34.2	34.2	34.2	34.2
≥16000		26.4	27.0	28.8	30.8	32.1	33.1	34.2	34.2	34.2	34.2	34.2	34.2	34.2	34.2	34.2
≥14000		27.4	28.0	30.1	32.2	33.5	34.7	35.8	35.8	35.8	35.8	35.8	35.8	35.8	35.8	35.8
≥12000		32.1	33.0	35.7	37.9	39.2	40.6	41.8	41.8	41.8	41.8	41.8	41.8	41.8	41.8	41.8
≥10000		37.1	38.5	41.3	43.8	45.5	47.7	49.0	49.1	49.1	49.1	49.1	49.1	49.1	49.1	49.1
≥9000		37.1	38.5	41.3	43.9	45.6	48.0	49.3	49.4	49.4	49.4	49.4	49.4	49.4	49.4	49.4
≥8000		40.2	42.2	45.2	48.0	50.3	52.7	54.0	54.1	54.1	54.1	54.1	54.1	54.1	54.1	54.1
≥7000		41.2	43.2	46.2	49.0	51.3	53.7	55.0	55.1	55.1	55.1	55.1	55.1	55.1	55.1	55.1
≥6000		42.8	44.7	47.7	50.6	53.0	55.4	56.7	56.8	56.8	56.8	56.8	56.8	56.8	56.8	56.8
≥5000		44.0	46.0	49.3	52.3	55.0	57.5	58.8	58.9	58.9	58.9	58.9	58.9	58.9	58.9	58.9
≥4500		45.3	47.6	51.7	55.4	58.2	61.1	62.6	62.9	63.1	63.1	63.1	63.1	63.1	63.1	63.1
≥4000		47.0	49.7	54.8	59.4	62.6	66.3	68.3	68.6	68.8	68.8	68.8	68.8	68.8	68.8	68.8
≥3500		49.3	52.1	57.7	62.8	66.2	70.0	72.3	72.7	72.9	72.9	72.9	72.9	72.9	72.9	72.9
≥3000		52.3	55.3	61.1	66.6	70.0	74.4	76.8	77.4	77.6	77.6	77.6	77.6	77.6	77.6	77.6
≥2500		54.3	57.5	63.4	69.6	73.0	77.6	80.3	81.0	81.1	81.1	81.1	81.1	81.1	81.1	81.1
≥2000		55.5	58.9	65.3	72.3	75.9	81.0	84.1	84.5	84.9	84.9	84.9	84.9	84.9	84.9	84.9
≥1800		55.7	59.1	65.5	72.4	76.0	81.1	84.2	84.9	85.1	85.1	85.1	85.1	85.1	85.1	85.1
≥1500		56.3	60.1	67.0	74.4	78.1	83.8	86.9	87.8	87.9	87.9	87.9	87.9	87.9	87.9	87.9
≥1200		56.5	60.5	67.6	75.6	79.8	85.9	89.5	90.6	90.8	90.8	90.8	90.8	90.8	90.8	90.8
≥1000		57.0	60.9	68.5	76.7	81.6	88.9	93.3	94.9	95.2	95.5	95.5	95.5	95.5	95.5	95.5
≥900		57.0	60.9	68.6	76.8	82.0	89.1	93.6	95.3	95.6	95.9	95.9	95.9	95.9	95.9	95.9
≥800		57.0	60.9	68.8	77.4	82.7	89.9	94.5	96.3	96.7	97.0	97.0	97.0	97.0	97.0	97.0
≥700		57.0	61.1	68.9	77.8	83.2	90.8	95.5	97.4	97.9	98.2	98.2	98.2	98.2	98.2	98.2
≥600		57.0	61.1	68.9	77.8	83.2	90.8	95.6	97.6	98.0	98.4	98.4	98.4	98.4	98.4	98.4
≥500		57.0	61.1	68.9	78.1	83.5	91.1	96.0	98.0	98.6	99.1	99.3	99.3	99.3	99.3	99.3
≥400		57.0	61.1	68.9	78.1	83.5	91.2	96.2	98.2	98.7	99.4	99.6	99.6	99.7	99.7	99.7
≥300		57.1	61.2	69.0	78.3	83.7	91.3	96.3	98.3	98.9	99.6	99.7	99.7	100.0	100.0	100.0
≥200		57.1	61.2	69.0	78.3	83.7	91.3	96.3	98.3	98.9	99.6	99.7	99.7	100.0	100.0	100.0
≥100		57.1	61.2	69.0	78.3	83.7	91.3	96.3	98.3	98.9	99.6	99.7	99.7	100.0	100.0	100.0
≥0		57.1	61.2	69.0	78.3	83.7	91.3	96.3	98.3	98.9	99.6	99.7	99.7	100.0	100.0	100.0

TOTAL NUMBER OF OBSERVATIONS 72[illegible]

USAF ETAC FORM 0-14-5 (OL A) PREVIOUS EDITIONS OF THIS FORM ARE OBSOLETE

...AL CLIMATOLOGY BRANCH
...AF ETAC
...WEATHER SERVICE/MAC

CEILING VERSUS VISIBILITY

STATION: ATSUGI NAS JAPAN (STATION NAME) 74-83 (YEARS) JUL

PERCENTAGE FREQUENCY OF OCCURRENCE
(FROM HOURLY OBSERVATIONS)

ALL

VISIBILITY STATUTE MILES

16.9	17.6	19.3	21.0	21.4	27.1	22.4	22.6	22.7	22.9	22.9	22.9	22.9	22.9	22.9	22.9	22.9
22.6	25.2	27.6	30.1	30.7	31.6	32.3	32.6	32.8	33.0	33.0	33.0	33.0	33.0	33.0	33.0	33.1
23.6	25.7	27.6	30.1	30.7	31.7	32.3	32.6	32.9	33.0	33.0	33.0	33.0	33.0	33.0	33.0	33.1
23.6	25.3	27.7	30.1	30.7	31.7	32.3	32.6	32.8	33.0	33.1	33.1	33.1	33.1	33.1	33.1	33.1
24.6	26.4	29.1	31.7	32.5	33.5	34.1	34.5	34.7	34.9	34.9	34.9	34.9	34.9	34.9	34.9	35.0
27.5	29.9	33.1	36.3	37.2	38.3	39.1	39.4	39.7	39.9	39.9	39.9	39.9	39.9	39.9	39.9	40.0
31.1	33.7	37.5	41.5	42.5	44.0	44.9	45.3	45.6	45.9	45.9	45.9	45.9	45.9	45.9	45.9	46.0
31.4	34.2	38.0	42.1	43.2	44.7	45.6	46.0	46.3	46.6	46.7	46.7	46.7	46.7	46.7	46.7	46.7
35.5	36.5	40.9	45.3	46.7	48.3	49.4	49.8	50.1	50.4	50.4	50.4	50.4	50.4	50.4	50.4	50.4
35.7	36.7	41.1	45.5	46.9	48.5	49.6	50.1	50.4	50.6	50.7	50.7	50.7	50.7	50.7	50.7	50.7
34.0	37.4	41.9	46.3	47.8	49.4	50.5	50.9	51.2	51.5	51.6	51.6	51.6	51.6	51.6	51.6	51.6
35.4	38.5	43.5	48.2	49.8	51.5	52.7	53.1	53.5	53.7	53.8	53.8	53.8	53.8	53.8	53.8	53.8
36.8	40.2	45.7	51.1	52.8	54.6	56.0	56.6	57.0	57.3	57.3	57.3	57.3	57.3	57.3	57.3	57.4
38.2	42.5	48.8	54.8	56.8	59.1	60.9	61.7	62.1	62.4	62.5	62.5	62.5	62.5	62.5	62.5	62.5
40.1	44.0	50.7	57.7	59.5	61.9	64.0	64.9	65.4	65.7	65.8	65.8	65.8	65.8	65.8	65.8	65.8
42.2	46.5	53.7	61.0	63.4	66.2	68.4	69.6	70.2	70.6	70.7	70.7	70.8	70.8	70.8	70.8	70.8
44.0	48.6	56.3	64.0	66.7	69.7	72.1	73.4	74.1	74.5	74.7	74.7	74.7	74.7	74.7	74.7	74.8
46.0	51.1	59.6	68.3	71.2	74.7	77.3	78.8	79.5	80.0	80.1	80.2	80.2	80.2	80.2	80.2	80.2
46.1	51.2	59.8	68.5	71.4	74.9	77.6	79.0	79.7	80.2	80.3	80.4	80.4	80.4	80.4	80.4	80.5
47.6	52.9	62.2	71.5	74.8	78.7	81.7	83.2	83.9	84.5	84.6	84.7	84.7	84.7	84.7	84.7	84.7
48.2	53.5	62.9	73.0	76.7	80.9	84.3	86.1	86.9	87.6	87.7	87.8	87.9	87.9	87.9	87.9	87.8
48.6	54.0	63.7	74.2	78.4	83.3	87.4	89.6	90.7	91.6	91.7	91.8	91.9	91.9	91.9	91.9	91.9
48.6	54.1	63.8	74.4	78.6	83.5	87.8	90.1	91.2	92.1	92.3	92.4	92.4	92.4	92.4	92.4	92.4
48.7	54.2	64.1	74.8	79.2	84.4	88.9	91.8	93.2	94.5	94.8	94.9	95.0	95.0	95.0	95.0	95.0
48.8	54.4	64.3	75.2	79.7	85.0	89.6	92.8	94.3	95.8	96.0	96.2	96.3	96.3	96.3	96.3	96.3
48.9	54.4	64.4	75.3	79.8	85.2	90.2	93.3	95.1	96.7	97.0	97.2	97.3	97.3	97.3	97.4	97.4
48.9	54.5	64.5	75.4	80.1	85.6	90.6	93.9	95.8	97.5	98.0	98.3	98.3	98.3	98.3	98.3	98.4
48.9	54.5	64.6	75.6	80.3	85.9	91.1	94.4	96.3	98.2	98.7	99.0	99.1	99.2	99.2	99.2	99.2
48.9	54.5	64.6	75.7	80.4	86.1	91.3	94.6	96.6	98.5	99.0	99.4	99.7	99.8	99.8	99.8	99.8
48.9	54.5	64.6	75.7	80.4	86.1	91.3	94.6	96.6	98.5	99.0	99.5	99.7	99.8	99.9	99.9	99.9
48.9	54.5	64.6	75.7	80.4	86.1	91.3	94.6	96.6	98.5	99.0	99.5	99.7	99.8	99.9	100.0	100.0
48.9	54.5	64.6	75.7	80.4	86.1	91.3	94.6	96.6	98.5	99.0	99.5	99.7	99.8	99.9	100.0	100.0

TOTAL NUMBER OF OBSERVATIONS 5,88x

USAF ETAC 0-14-5 (OL A) PREVIOUS EDITIONS OF THIS FORM ARE OBSOLETE

LOCAL CLIMATOLOGY BRANCH
USAFETAC
AIR WEATHER SERVICE/MAC

CEILING VERSUS VISIBILITY

476790 ATSUGI NAF JAPAN 77-85 [illegible]
STATION STATION NAME YEARS

PERCENTAGE FREQUENCY OF OCCURRENCE
(FROM HOURLY OBSERVATIONS)

28.4	29.5	31.7	33.6	34.0	34.3	35.3	35.7	35.7	35.7	35.7	35.7	35.7	35.7	35.7
29.5	31.7	34.3	35.5	37.5	38.1	39.5	39.8	39.8	39.8	39.8	39.8	39.8	39.8	39.8
29.5	31.7	34.3	35.5	37.5	38.1	39.5	39.8	39.8	39.8	39.8	39.8	39.8	39.8	39.8
29.5	31.7	34.3	35.5	37.5	38.1	39.5	39.8	39.8	39.8	39.8	39.8	39.8	39.8	39.8
30.0	33.3	35.0	37.1	38.1	38.8	40.1	40.5	40.5	40.5	40.5	40.5	40.5	40.5	40.5
34.7	37.6	40.8	42.1	44.5	44.9	46.3	46.6	46.6	46.6	46.6	46.6	46.6	46.6	46.6
38.1	40.7	45.3	49.8	51.7	53.4	54.7	55.1	55.1	55.1	55.1	55.1	55.1	55.1	55.1
38.3	42.5	46.6	50.1	52.1	53.7	55.1	55.4	55.4	55.4	55.4	55.4	55.4	55.4	55.4
40.6	44.5	49.3	54.1	56.2	58.5	60.0	60.4	60.4	60.4	60.4	60.4	60.4	60.4	60.4
41.6	45.9	50.9	55.2	57.4	59.7	61.4	61.7	61.9	61.9	61.9	61.9	61.9	61.9	61.9
41.8	46.1	51.1	55.6	57.9	60.2	61.9	62.2	62.4	62.4	62.4	62.4	62.4	62.4	62.4
42.1	46.7	51.7	56.4	58.9	61.2	62.9	63.2	63.3	63.3	63.3	63.3	63.3	63.3	63.3
44.0	49.5	55.4	61.4	63.0	65.3	67.5	67.8	68.0	68.0	68.0	68.0	68.0	68.0	68.0
45.6	51.1	57.7	62.9	65.5	68.0	70.6	71.0	71.1	71.1	71.1	71.1	71.1	71.1	71.1
46.9	52.4	59.5	65.2	68.2	71.8	74.6	75.0	75.3	75.3	75.3	75.3	75.3	75.3	75.3
48.1	53.6	61.7	68.7	71.6	75.3	78.1	78.4	78.8	78.8	78.8	78.8	78.8	78.8	78.8
50.1	55.9	65.2	72.6	75.6	79.4	82.3	82.6	82.9	82.9	82.9	82.9	82.9	82.9	82.9
51.1	57.2	67.2	75.3	78.3	82.3	85.1	85.4	85.7	85.7	85.7	85.7	85.7	85.7	85.7
51.1	57.2	67.2	75.5	78.4	82.4	85.2	85.6	85.9	85.9	85.9	85.9	85.9	85.9	85.9
51.4	57.9	68.2	77.1	80.1	84.1	87.4	87.7	88.1	88.1	88.1	88.1	88.1	88.1	88.1
51.9	58.9	69.7	78.9	82.4	86.7	90.0	90.4	90.7	90.7	90.7	90.7	90.7	90.7	90.7
52.4	59.5	70.8	80.4	84.2	88.9	92.5	93.0	93.4	93.4	93.4	93.4	93.4	93.4	93.4
52.4	59.5	70.8	80.4	84.2	88.9	92.7	93.2	93.5	93.5	93.5	93.5	93.5	93.5	93.5
52.9	60.4	72.0	81.6	85.7	90.7	94.7	95.4	95.7	95.7	95.7	95.7	95.7	95.7	95.7
53.1	60.5	72.3	81.9	86.1	91.4	95.4	96.0	96.4	96.4	96.4	96.4	96.4	96.4	96.4
53.2	60.7	72.5	82.1	86.6	92.0	96.0	97.2	97.7	97.7	97.7	97.7	97.7	97.7	97.7
53.2	60.7	73.1	82.8	87.2	92.7	96.8	98.2	98.7	98.8	98.8	98.8	98.8	98.8	98.8
53.2	60.7	73.1	82.8	87.2	92.7	96.8	98.2	98.7	98.8	98.8	98.8	98.8	98.8	98.8
53.2	60.7	73.1	83.1	87.7	93.2	97.5	99.0	99.5	99.8	99.8	99.8	100.0	100.0	100.0
53.2	60.7	73.1	83.1	87.7	93.2	97.5	99.0	99.5	99.8	99.8	99.8	100.0	100.0	100.0
53.2	60.7	73.1	83.1	87.7	93.2	97.5	99.0	99.5	99.8	99.8	99.8	100.0	100.0	100.0
53.2	60.7	73.1	83.1	87.7	93.2	97.5	99.0	99.5	99.8	99.8	99.8	100.0	100.0	100.0

TOTAL NUMBER OF OBSERVATIONS [illegible]

USAF ETAC 0-14-5 (OL A) PREVIOUS EDITIONS OF THIS FORM ARE OBSOLETE

[illegible] AL CLIMATOLOGY BRANCH
[illegible] ETAC
[illegible] WEATHER SERVICE/MAC

CEILING VERSUS VISIBILITY

[illegible] (STATION) ATSUGI AB JAPAN (STATION NAME) 74-83 (YEAR) [illegible]

PERCENTAGE FREQUENCY OF OCCURRENCE
(FROM HOURLY OBSERVATIONS)

[illegible] = [illegible]

VISIBILITY STATUTE MILES

	≥6	[illegible]	4	[illegible]	[illegible]	[illegible]	2	[illegible]	[illegible]	[illegible]	[illegible]	[illegible]	[illegible]	[illegible]	[illegible]
[illegible]	21.6	27.7	26.6	31.0	31.6	31.9	33.7	34.4	34.6	35.0	35.0	35.0	35.0	[illegible]	[illegible]
[illegible]	23.5	26.1	32.2	35.2	35.7	36.5	38.3	39.3	39.5	40.2	40.2	40.2	40.2	40.2	40.2
[illegible]	23.9	29.1	30.2	33.0	35.7	36.5	38.3	39.3	39.6	40.2	40.2	40.2	40.2	40.2	40.2
[illegible]	23.9	26.1	30.2	33.0	35.7	36.5	38.3	39.3	39.8	40.2	40.2	40.2	40.2	40.2	40.2
[illegible]	24.5	26.8	31.0	35.9	36.6	37.4	39.3	40.7	40.7	41.2	41.2	41.2	41.2	41.2	41.2
[illegible]	28.2	29.1	33.9	39.4	40.2	41.6	43.9	44.9	45.2	46.2	46.2	46.2	46.2	46.2	46.2
[illegible]	35.8	37.2	38.9	45.6	46.9	48.5	51.3	52.6	53.1	53.6	53.6	53.6	53.6	53.6	53.6
[illegible]	32.5	33.8	39.6	46.4	47.6	49.3	52.1	53.4	53.9	54.4	54.4	54.4	54.4	54.4	54.4
[illegible]	32.4	34.1	42.9	49.9	51.5	53.2	56.5	57.7	58.3	58.8	58.8	58.8	58.8	58.8	58.8
[illegible]	32.9	36.6	43.4	53.4	52.0	54.7	57.3	58.3	58.8	59.3	59.3	59.3	59.3	59.3	59.3
[illegible]	33.4	37.1	44.0	51.2	52.8	54.8	57.7	59.2	59.7	60.2	60.2	60.2	60.2	60.2	60.2
[illegible]	33.6	37.6	44.8	52.2	53.0	55.8	58.8	60.2	60.7	61.2	61.2	61.2	61.2	61.2	61.2
[illegible]	34.7	39.7	46.1	54.2	55.7	57.9	61.1	62.6	63.1	63.6	63.6	63.6	63.6	63.6	63.6
[illegible]	36.6	41.0	49.7	58.1	60.1	62.2	65.4	67.0	67.5	68.0	68.0	68.0	68.0	68.0	68.0
[illegible]	37.6	42.3	51.1	59.9	62.6	65.0	68.6	70.4	70.9	71.4	71.4	71.4	71.4	71.4	71.4
[illegible]	38.9	44.2	53.5	63.4	66.7	69.1	73.2	75.0	75.7	76.2	76.2	76.2	76.2	76.2	76.2
[illegible]	39.4	45.1	55.2	65.3	68.8	71.3	75.5	77.3	78.1	78.6	78.6	78.6	78.6	78.6	78.6
[illegible]	40.7	46.6	57.5	67.9	71.6	74.4	78.7	80.5	81.3	81.8	81.8	81.8	81.8	81.8	81.8
[illegible]	40.7	46.6	57.5	67.9	71.6	74.4	78.7	80.5	81.3	81.8	81.8	81.8	81.8	81.8	81.8
[illegible]	41.7	48.0	59.4	70.6	74.5	78.0	83.0	84.9	86.2	86.7	86.7	86.7	86.7	86.7	86.7
[illegible]	42.9	48.5	60.2	72.1	76.3	79.9	85.4	87.5	89.1	89.6	89.6	89.6	89.6	89.6	89.6
[illegible]	42.9	49.9	62.5	74.9	79.5	83.4	89.0	91.3	93.0	94.0	94.0	94.0	94.0	94.0	94.0
[illegible]	42.9	49.9	62.5	74.9	79.5	83.4	89.0	91.4	93.6	94.1	94.1	94.1	94.1	94.1	94.1
[illegible]	43.0	50.2	63.1	75.8	80.9	85.2	91.2	93.7	95.9	96.7	96.7	96.7	96.7	96.7	96.7
[illegible]	43.0	50.3	63.3	76.3	81.6	85.8	91.9	94.6	96.5	97.6	97.6	97.6	97.6	97.6	97.6
[illegible]	43.3	51.7	63.8	76.8	82.2	86.4	92.0	95.4	97.6	98.3	98.3	98.3	98.3	98.3	98.3
[illegible]	43.3	51.7	64.0	77.2	82.7	86.9	93.1	96.2	98.7	99.2	99.2	99.2	99.2	99.2	99.2
[illegible]	43.3	50.7	64.0	77.2	82.6	87.1	93.2	96.3	98.5	99.4	99.4	99.4	99.4	99.4	99.4
[illegible]	43.3	50.7	64.3	77.6	83.4	87.6	93.7	96.3	99.1	99.9	99.9	100.0	100.0	100.0	100.0
[illegible]	43.3	50.7	64.3	77.6	83.4	87.6	93.7	96.3	99.0	99.9	99.9	100.0	100.0	100.0	100.0
[illegible]	43.3	50.7	64.3	77.6	83.4	87.6	93.7	96.8	99.0	99.9	99.9	100.0	100.0	100.0	100.0
[illegible]	43.3	50.7	64.3	77.6	83.4	87.6	93.7	96.3	99.0	99.9	99.9	100.0	100.0	100.0	100.0

TOTAL NUMBER OF OBSERVATIONS [illegible]

USAF ETAC [illegible] 0-14-5 (OL A) PREVIOUS EDITIONS OF THIS FORM ARE OBSOLETE

[illegible] CLIMATOLOGY BRANCH
USAFETAC
AIR WEATHER SERVICE/MAC

[illegible] ATSUGI NAS JAPAN 74-83

CEILING VERSUS VISIBILITY

PERCENTAGE FREQUENCY OF OCCURRENCE FROM HOURLY OBSERVATIONS

VISIBILITY STATUTE MILES

12.0	[illegible]	18.9	23.5	25.8	27.1	28.1	28.6	29.0	29.7	30.4	30.4	[illegible]	[illegible]	[illegible]
15.2	19.2	24.3	30.5	32.6	34.6	36.1	36.8	37.2	37.2	37.7	37.7	37.7	37.7	37.7
[illegible]	19.2	24.3	30.5	32.6	34.6	36.1	36.8	[illegible]	[illegible]	37.7	37.7	37.7	37.7	37.7
15.5	19.2	24.3	30.5	32.8	34.6	36.1	36.8	37.2	[illegible]	37.7	37.7	37.7	37.7	37.7
16.7	19.7	25.6	30.2	34.6	36.5	38.1	38.9	[illegible]	[illegible]	41.1	41.1	41.1	41.1	41.1
19.1	22.7	29.4	36.9	39.6	42.3	44.2	45.3	[illegible]	45.4	[illegible]	46.1	46.5	46.5	46.5
[illegible]	25.1	32.5	40.5	43.5	46.2	48.7	49.6	[illegible]	51.2	51.3	51.7	51.8	51.8	[illegible]
[illegible]	25.3	32.9	40.9	[illegible]	46.6	49.1	50.1	[illegible]	51.7	51.8	51.8	[illegible]	[illegible]	[illegible]
22.8	27.0	35.4	44.2	47.4	51.0	53.6	54.5	55.6	56.0	56.4	56.4	56.4	56.4	56.4
23.3	27.7	36.1	45.1	48.3	51.9	54.6	55.6	[illegible]	57.3	57.4	57.4	57.4	57.4	57.4
23.5	27.9	36.5	45.9	[illegible]	52.7	55.6	[illegible]	57.0	58.0	58.3	[illegible]	58.3	58.7	[illegible]
24.4	28.9	37.6	47.1	51.3	55.2	58.3	59.3	[illegible]	61.2	61.3	61.2	61.3	61.3	[illegible]
[illegible]	[illegible]	[illegible]	51.7	[illegible]	58.5	61.9	[illegible]	64.1	64.8	[illegible]	64.9	64.9	64.9	64.9
27.5	32.6	42.7	53.4	58.6	63.2	66.7	68.2	69.3	71.0	72.1	72.1	72.1	72.1	72.1
28.5	33.7	44.1	57.5	[illegible]	65.9	69.6	71.1	72.4	73.1	73.2	73.2	73.2	73.2	73.2
[illegible]	35.5	46.5	58.6	64.4	69.5	73.5	75.0	76.3	77.0	77.1	77.1	77.1	77.1	77.1
30.4	36.2	47.4	61.6	[illegible]	71.5	75.6	77.4	[illegible]	79.5	79.6	79.6	79.6	79.6	79.6
[illegible]	37.2	48.9	63.7	67.7	74.1	78.7	81.5	[illegible]	82.7	82.9	82.9	82.9	82.9	82.9
31.2	37.7	49.1	63.6	[illegible]	74.5	[illegible]	81.9	82.4	[illegible]	83.2	[illegible]	83.2	83.2	83.2
32.5	39.4	51.5	66.7	71.1	77.0	83.0	85.1	86.5	87.9	[illegible]	[illegible]	[illegible]	88.2	[illegible]
33.1	40.0	52.9	[illegible]	73.1	80.7	85.5	87.9	89.5	90.7	90.8	90.8	90.8	90.8	90.8
33.6	40.5	53.3	69.6	74.5	82.0	87.7	90.7	92.7	94.3	94.6	94.6	94.6	94.6	94.6
33.6	40.5	53.8	69.6	74.5	82.1	87.9	90.9	93.0	94.4	94.7	94.7	94.7	94.7	94.7
33.7	40.7	54.2	[illegible]	[illegible]	82.8	[illegible]	92.3	94.3	96.2	96.6	96.6	96.6	96.6	96.6
33.7	40.8	54.3	[illegible]	75.4	83.3	89.6	92.9	95.4	96.8	97.1	97.1	97.1	97.1	97.1
33.7	40.9	54.4	71.0	76.2	84.1	90.5	93.8	96.3	97.7	98.1	98.1	98.1	98.1	98.1
33.9	41.0	54.8	[illegible]	76.7	84.7	91.2	94.5	97.1	98.6	[illegible]	[illegible]	[illegible]	[illegible]	[illegible]
34.0	41.1	54.9	[illegible]	77.3	85.2	91.8	95.1	97.7	99.2	99.5	99.5	99.5	99.5	[illegible]
34.0	41.1	55.0	72.1	77.5	85.5	92.1	95.5	98.2	99.7	100.0	100.0	100.0	100.0	100.0
34.0	41.1	55.0	72.1	77.5	85.5	92.1	95.5	98.2	99.7	100.0	100.0	100.0	100.0	100.0
34.0	41.1	55.0	72.1	77.5	85.5	92.1	95.5	98.2	99.7	100.0	100.0	100.0	100.0	100.0
34.0	41.1	55.0	72.1	77.5	85.5	92.1	95.5	98.2	99.7	100.0	100.0	100.0	100.0	100.0

TOTAL NUMBER OF OBSERVATIONS [illegible]

USAF ETAC [illegible] 0-14-5 (OL A) PREVIOUS EDITIONS OF THIS FORM ARE OBSOLETE

CEILING VERSUS VISIBILITY

PERCENTAGE FREQUENCY OF OCCURRENCE
FROM HOURLY OBSERVATIONS

TOTAL NUMBER OF OBSERVATIONS _____

USAF ETAC 0-14-5 (OL A) PREVIOUS EDITIONS OF THIS FORM ARE OBSOLETE

GLOBAL CLIMATOLOGY BRANCH
USAFETAC
AIR WEATHER SERVICE/MAC

CEILING VERSUS VISIBILITY

[illegible] ATSUGI NAS JAPAN 74-8[illegible]
STATION NAME

PERCENTAGE FREQUENCY OF OCCURRENCE
FROM HOURLY OBSERVATIONS

VISIBILITY (STATUTE MILES)

.1	[illegible]	24.3	26.7	[illegible]	[illegible]	[illegible]	25.7	29.7	[illegible]	[illegible]	[illegible]	[illegible]	[illegible]	[illegible]	[illegible]
.1	32.0	35.4	38.9	41.1	41.1	41.2	41.2	41.2	41.2	41.2	41.2	41.2	41.2	41.2	41.2
.1	33.3	35.4	39.9	41.1	41.1	41.2	41.2	41.2	41.2	41.2	41.2	41.2	41.2	41.2	41.2
.1	33.3	35.4	39.9	41.2	41.2	41.3	41.3	41.3	41.3	41.3	41.3	41.3	41.3	41.3	41.3
.1	35.2	37.0	40.7	43.1	43.1	43.2	43.2	43.2	43.2	43.2	43.2	43.2	43.2	43.2	43.2
.1	37.6	39.7	43.6	46.2	46.2	46.3	46.3	46.3	46.3	46.3	46.3	46.3	46.3	46.3	46.3
.1	40.0	42.2	45.7	49.7	49.8	49.9	49.9	49.9	49.9	49.9	49.9	49.9	49.9	49.9	49.9
.1	40.6	42.2	46.6	50.3	50.4	50.5	50.5	50.5	50.5	50.5	50.5	50.5	50.5	50.5	50.5
.1	41.0	43.8	48.6	52.5	52.6	52.9	52.9	52.9	52.9	52.9	52.9	52.9	52.9	52.9	52.9
.1	41.1	43.9	48.7	52.6	52.7	53.0	53.0	53.0	53.0	53.0	53.0	53.0	53.0	53.0	53.0
.1	42.3	45.1	50.1	53.9	54.6	54.6	54.6	54.6	54.6	54.6	54.6	54.6	54.6	54.6	54.6
.1	44.0	47.2	52.5	56.7	57.6	57.7	57.7	57.7	57.7	57.7	57.7	57.7	57.7	57.7	57.7
.1	44.8	48.1	53.6	58.3	58.6	59.2	59.2	59.2	59.2	59.2	59.2	59.2	59.2	59.2	59.2
.1	46.0	49.5	55.5	60.5	61.2	62.2	62.3	62.4	62.4	62.4	62.4	62.4	62.4	62.4	62.4
.1	47.2	51.3	57.4	62.5	63.4	64.2	64.5	64.6	64.6	64.6	64.6	64.6	64.6	64.6	64.6
.1	50.3	54.0	61.7	69.0	70.1	70.9	71.4	71.5	71.5	71.5	71.5	71.5	71.5	71.5	71.5
.1	54.5	58.5	67.4	75.4	76.6	77.6	78.0	78.1	78.1	78.1	78.1	78.1	78.1	78.1	78.1
.1	58.9	63.5	73.1	81.5	82.6	84.2	84.7	84.8	84.8	84.8	84.8	84.8	84.8	84.8	84.8
.1	58.9	63.6	73.2	81.6	83.0	84.7	84.8	84.9	84.9	84.9	84.9	84.9	84.9	84.9	84.9
.1	62.0	67.1	77.2	87.2	89.7	90.1	90.7	90.8	90.8	90.8	90.8	90.8	90.8	90.8	90.8
.1	63.0	68.4	78.5	89.7	91.0	92.5	93.2	93.6	93.6	93.6	93.6	93.6	93.6	93.6	93.6
.1	63.5	69.3	79.5	90.4	92.5	94.0	95.0	95.3	95.4	95.6	95.6	95.6	95.6	95.6	95.6
.1	63.6	69.4	79.6	90.7	92.9	94.4	95.4	95.7	95.9	96.1	96.1	96.1	96.1	96.1	96.1
.1	64.0	70.1	80.2	91.5	93.6	95.5	96.6	96.9	97.0	97.4	97.4	97.4	97.4	97.4	97.4
.1	64.0	70.1	80.2	91.7	94.0	95.8	96.9	97.3	97.4	97.7	97.7	97.7	97.7	97.7	97.7
.1	64.0	70.1	80.2	91.7	94.0	96.1	97.4	97.9	98.0	98.5	98.5	98.5	98.5	98.5	98.5
.1	64.2	70.2	80.3	92.1	94.4	96.6	98.1	98.7	98.9	99.3	99.3	99.3	99.3	99.3	99.3
.1	64.3	70.3	80.4	92.3	94.6	96.8	98.4	98.7	99.1	99.6	99.6	99.6	99.6	99.6	99.6
.1	64.3	70.3	80.5	92.5	95.0	97.2	98.8	99.3	99.6	100.0	100.0	100.0	100.0	100.0	100.0
.1	64.3	70.3	80.5	92.5	95.0	97.2	98.8	99.3	99.6	100.0	100.0	100.0	100.0	100.0	100.0
.1	64.3	70.3	80.5	92.5	95.0	97.2	98.8	99.3	99.6	100.0	100.0	100.0	100.0	100.0	100.0
.1	64.3	70.3	80.5	92.5	95.0	97.2	98.8	99.3	99.6	100.0	100.0	100.0	100.0	100.0	100.0

TOTAL NUMBER OF OBSERVATIONS [illegible]

USAF ETAC [illegible] 0-14-5 (OL A) PREVIOUS EDITIONS OF THIS FORM ARE OBSOLETE

CEILING VERSUS VISIBILITY

74-83

PERCENTAGE FREQUENCY OF OCCURRENCE
FROM HOURLY OBSERVATIONS

[illegible]	[illegible]	33.5	34.1	34.[illegible]	34.1	34.1	34.1	34.1	34.1	34.1	34.1	34.1	[illegible]	34.1
38.7	41.7	43.5	45.3	46.1	46.4	46.4	46.4	46.4	46.4	46.4	46.4	46.4	46.4	46.4
[illegible]	41.[illegible]	43.7	45.4	46.4	47.[illegible]	48.[illegible]	48.5	[illegible]	[illegible]	[illegible]	[illegible]	[illegible]	[illegible]	[illegible]
38.6	41.5	42.7	44.4	46.4	48.5	48.5	48.5	48.5	48.5	48.5	48.5	48.5	48.5	48.5
40.9	[illegible]	48.1	48.7	49.1	49.2	49.2	49.2	49.2	49.2	49.2	49.2	49.2	49.2	49.2
40.2	42.4	50.6	51.9	52.2	52.3	52.3	52.3	52.3	52.3	52.3	52.3	52.3	52.3	52.3
45.9	49.5	54.5	55.[illegible]	56.3	56.5	56.5	56.6	56.6	56.6	56.6	56.6	56.6	56.6	56.6
46.1	49.6	54.6	56.2	56.6	56.7	56.7	56.7	56.7	56.7	56.7	56.7	56.7	56.7	56.7
47.4	51.1	56.3	57.7	58.1	58.6	58.6	58.6	58.6	58.6	58.6	58.6	58.6	[illegible]	58.6
47.7	51.5	57.7	58.2	58.5	59.1	59.1	59.1	59.1	59.1	59.1	59.1	59.1	59.1	59.1
47.9	51.[illegible]	57.5	59.1	59.4	60.[illegible]	60.[illegible]	60.[illegible]	60.[illegible]	60.[illegible]	60.[illegible]	60.[illegible]	60.[illegible]	[illegible]	60.[illegible]
49.7	52.6	59.5	61.4	61.7	62.4	62.4	62.4	62.4	62.4	62.4	62.4	62.4	62.4	62.4
50.4	55.3	62.[illegible]	64.7	64.8	65.4	65.4	65.4	65.4	65.4	65.4	65.4	65.4	[illegible]	65.4
52.4	57.1	64.1	67.2	67.5	68.6	68.7	68.7	68.7	68.7	68.7	68.7	68.7	68.7	68.7
53.9	57.8	64.6	67.[illegible]	68.[illegible]	69.9	70.[illegible]	70.1	70.1	70.1	70.1	70.1	70.1	[illegible]	70.[illegible]
59.4	62.7	69.9	72.4	74.[illegible]	75.4	75.5	75.6	75.6	75.6	75.6	75.6	75.6	75.6	75.6
60.3	65.[illegible]	73.[illegible]	76.9	77.6	79.1	79.3	79.4	79.4	79.4	79.4	79.4	79.4	[illegible]	79.4
63.5	68.6	77.5	82.2	83.4	85.1	85.3	85.4	85.7	85.7	85.8	85.8	85.8	85.8	85.8
63.[illegible]	68.7	77.8	82.3	83.5	85.[illegible]	85.4	85.5	85.[illegible]	85.[illegible]	85.[illegible]	85.[illegible]	[illegible]	[illegible]	[illegible]
66.5	71.9	81.[illegible]	86.2	88.[illegible]	89.7	90.4	92.5	92.[illegible]	92.[illegible]	92.9	92.[illegible]	[illegible]	[illegible]	[illegible]
67.6	72.[illegible]	82.9	88.7	90.4	92.7	93.3	93.5	[illegible]	93.[illegible]	94.[illegible]	94.[illegible]	94.1	94.1	94.1
68.3	73.7	83.6	89.9	91.7	94.2	95.1	95.4	95.6	95.[illegible]	96.1	96.1	96.2	96.2	96.2
70.3	73.7	83.[illegible]	89.0	91.6	94.7	95.2	95.8	96.1	96.1	96.4	96.4	[illegible]	96.5	[illegible]
72.4	74.1	84.[illegible]	90.5	92.4	95.1	96.[illegible]	96.8	97.1	97.2	97.5	97.5	97.7	97.7	97.7
[illegible]	74.[illegible]	84.2	90.8	92.7	95.3	96.2	97.1	97.4	97.6	98.[illegible]	98.[illegible]	98.1	98.1	98.1
[illegible]	74.1	84.4	91.0	93.0	95.9	96.9	97.9	98.2	[illegible]	[illegible]	[illegible]	99.1	99.1	99.1
[illegible]	74.1	84.5	91.2	93.2	96.3	97.4	98.6	98.[illegible]	99.[illegible]	99.6	99.7	[illegible]	[illegible]	99.[illegible]
[illegible]	74.1	84.5	91.2	93.2	96.4	97.6	98.7	99.[illegible]	99.1	99.7	99.[illegible]	99.9	99.9	99.9
[illegible]	74.1	84.5	91.2	93.3	96.6	97.7	98.8	99.1	99.[illegible]	99.[illegible]	99.91	[illegible]	[illegible]	[illegible]
[illegible]	74.1	84.5	91.2	93.3	96.6	97.7	98.8	99.1	99.2	99.5	99.91	[illegible]	[illegible]	[illegible]
[illegible]	74.1	84.5	91.2	93.3	96.5	97.7	98.9	99.1	99.2	[illegible]	99.91	[illegible]	[illegible]	[illegible]
[illegible]	74.1	84.5	91.2	93.3	96.6	97.7	98.9	99.1	99.2	99.6	99.91	[illegible]	[illegible]	[illegible]

TOTAL NUMBER OF OBSERVATIONS [illegible]

PREVIOUS EDITIONS OF THIS FORM ARE OBSOLETE

CEILING VERSUS VISIBILITY

PERCENTAGE FREQUENCY OF OCCURRENCE
FROM HOURLY OBSERVATIONS

TOTAL NUMBER OF OBSERVATIONS _____

CEILING VERSUS VISIBILITY

PERCENTAGE FREQUENCY OF OCCURRENCE
FROM HOURLY OBSERVATIONS

TOTAL NUMBER OF OBSERVATIONS _____

CEILING VERSUS VISIBILITY

PERCENTAGE FREQUENCY OF OCCURRENCE
FROM HOURLY OBSERVATIONS

TOTAL NUMBER OF OBSERVATIONS

[illegible]RAL CLIMATOLOGY BRANCH
USAFETAC
AIR WEATHER SERVICE/MAC

CEILING VERSUS VISIBILITY

[illegible] ATSUGI NAS JAPAN STATION NAME 76-83 YEARS

PERCENTAGE FREQUENCY OF OCCURRENCE
FROM HOURLY OBSERVATIONS

VISIBILITY (STATUTE MILES)

[illegible]	[illegible]	24.1	27.5	[illegible]	[illegible]	[illegible]	31.[illegible]	31.[illegible]	31.[illegible]	31.4	31.4	31.5	31.6	[illegible]	[illegible]
[illegible]	[illegible]	26.6	31.3	34.1	[illegible]	[illegible]	36.6	[illegible]	37.[illegible]	37.2	37.2	37.3	37.3	37.3	37.3
[illegible]	[illegible]	26.6	31.3	34.6	35.1	36.4	37.[illegible]	37.[illegible]	37.[illegible]	37.[illegible]	37.6	37.8	37.8	37.8	[illegible]
[illegible]	[illegible]	26.6	31.3	34.6	35.1	36.4	37.[illegible]	37.5	37.5	37.6	37.6	37.8	37.8	37.8	37.8
[illegible]	25.1	27.6	32.5	35.9	36.5	37.6	38.2	38.7	38.7	38.8	38.8	39.[illegible]	39.[illegible]	[illegible]	39.[illegible]
[illegible]	[illegible]	31.9	37.3	40.8	41.5	43.1	44.2	44.6	44.6	44.6	44.8	44.9	44.9	44.9	44.[illegible]
[illegible]	[illegible]	41.4	47.8	52.9	53.5	54.9	56.1	56.5	[illegible]	56.[illegible]	56.6	56.[illegible]	56.9	[illegible]	56.9
[illegible]	[illegible]	41.4	[illegible]	52.4	53.3	55.4	56.6	57.1	57.1	57.2	57.2	57.4	57.4	57.4	57.4
[illegible]	41.1	47.6	55.5	60.1	61.2	63.6	64.[illegible]	65.3	65.[illegible]	65.4	65.4	65.6	65.6	[illegible]	[illegible]
[illegible]	42.2	48.6	56.6	61.7	62.2	64.6	65.9	66.3	66.3	66.[illegible]	66.5	66.6	66.6	[illegible]	[illegible]
[illegible]	42.6	49.2	57.2	61.9	62.5	65.7	66.5	66.9	66.9	67.1	67.1	67.2	67.2	67.2	67.2
[illegible]	43.9	[illegible]	58.4	63.1	64.[illegible]	67.4	68.5	69.[illegible]	69.[illegible]	69.2	69.2	69.3	69.3	[illegible]	69.[illegible]
[illegible]	45.7	52.4	60.5	65.4	66.[illegible]	69.9	71.6	72.4	72.4	72.5	72.5	72.7	72.7	72.7	72.7
[illegible]	47.[illegible]	56.4	66.6	72.2	74.4	77.7	80.[illegible]	[illegible]	[illegible]	[illegible]	[illegible]	[illegible]	[illegible]	[illegible]	[illegible]
[illegible]	47.[illegible]	57.[illegible]	65.1	74.7	76.5	80.1	82.9	83.5	83.[illegible]	83.9	83.9	84.1	84.1	84.1	84.1
[illegible]	[illegible]	58.7	67.3	76.2	79.[illegible]	[illegible]	86.6	87.3	87.6	87.7	87.7	87.9	87.9	87.9	87.[illegible]
[illegible]	[illegible]	58.7	[illegible]	[illegible]	79.[illegible]	[illegible]	87.7	88.[illegible]	88.[illegible]	88.7	88.9	89.1	89.1	[illegible]	89.[illegible]
[illegible]	[illegible]	[illegible]	70.4	77.4	80.4	85.9	88.[illegible]	89.7	90.[illegible]	91.1	91.1	91.3	91.3	[illegible]	[illegible]
[illegible]	[illegible]	[illegible]	70.4	77.4	80.4	85.9	88.9	89.7	90.[illegible]	91.1	91.1	91.3	91.3	[illegible]	[illegible]
[illegible]	[illegible]	[illegible]	71.[illegible]	[illegible]	81.[illegible]	87.7	90.7	91.8	92.1	92.4	92.4	92.6	92.6	[illegible]	[illegible]
[illegible]	[illegible]	[illegible]	[illegible]	[illegible]	84.[illegible]	90.7	94.1	95.3	95.6	95.9	96.1	96.2	96.2	[illegible]	[illegible]
[illegible]	[illegible]	61.[illegible]	73.[illegible]	[illegible]	86.5	92.4	96.[illegible]	97.4	97.9	98.3	98.5	98.6	98.6	[illegible]	[illegible]
[illegible]	[illegible]	61.[illegible]	73.[illegible]	[illegible]	86.5	92.4	96.[illegible]	97.4	97.[illegible]	98.3	98.5	98.6	98.6	[illegible]	[illegible]
[illegible]	[illegible]	61.[illegible]	74.[illegible]	[illegible]	86.[illegible]	92.[illegible]	96.7	97.9	98.3	98.8	98.9	99.1	99.1	[illegible]	99.1
[illegible]	[illegible]	[illegible]	74.[illegible]	[illegible]	86.[illegible]	92.9	96.7	97.[illegible]	98.3	98.8	98.9	99.1	99.2	[illegible]	99.[illegible]
[illegible]	[illegible]	[illegible]	74.[illegible]	[illegible]	86.[illegible]	92.9	96.7	97.[illegible]	98.3	98.6	98.9	99.1	99.2	99.2	99.[illegible]
[illegible]	[illegible]	[illegible]	74.[illegible]	[illegible]	86.[illegible]	92.9	96.7	97.[illegible]	98.3	98.8	98.9	99.1	99.2	[illegible]	99.2
[illegible]	[illegible]	[illegible]	74.[illegible]	[illegible]	86.[illegible]	92.9	96.7	97.9	98.3	98.8	98.9	99.1	99.2	[illegible]	99.[illegible]
[illegible]	[illegible]	[illegible]	74.[illegible]	[illegible]	86.[illegible]	92.[illegible]	96.[illegible]	98.[illegible]	98.5	98.9	99.1	99.4	99.5	[illegible]	[illegible]
[illegible]	[illegible]		74.[illegible]	[illegible]	86.[illegible]	93.[illegible]	96.4	98.[illegible]	98.5	98.9	99.1	99.4	99.[illegible]	[illegible]	[illegible]
[illegible]	[illegible]		74.[illegible]	[illegible]	86.[illegible]	93.[illegible]	96.5	98.[illegible]	98.5	98.9	99.1	99.4	99.5	99.[illegible]	[illegible]
[illegible]	[illegible]		74.[illegible]	[illegible]	86.[illegible]	93.[illegible]	96.5	98.[illegible]	98.5	98.9	99.1	99.4	99.5	99.[illegible]	[illegible]

TOTAL NUMBER OF OBSERVATIONS [illegible]

CLIMATOLOGY BRANCH
USAFETAC
AIR WEATHER SERVICE/MAC

CEILING VERSUS VISIBILITY

[illegible] ATSUGI NAS JAPAN 74-77 ALL

PERCENTAGE FREQUENCY OF OCCURRENCE FROM HOURLY OBSERVATIONS

[illegible]	[illegible]	[illegible]	[illegible]	[illegible]	[illegible]	[illegible]	[illegible]	[illegible]	[illegible]	[illegible]	[illegible]	[illegible]	[illegible]	[illegible]	[illegible]
[illegible]	21.6	23.3	25.7	25.5	26.2	26.5	26.8	26.[illegible]	26.8	26.8	26.8	26.8	26.8	26.8	[illegible]
24.5	26.1	28.2	30.3	30.9	31.7	32.2	32.4	32.4	32.4	32.5	32.5	32.5	32.5	32.5	[illegible]
24.6	26.7	28.4	30.5	31.0	31.9	32.3	32.5	32.[illegible]	32.6	32.6	32.6	32.6	32.6	32.6	[illegible]
24.7	26.3	28.4	31.6	31.1	32.0	32.5	32.6	32.7	32.7	32.7	32.7	32.8	[illegible]	[illegible]	[illegible]
25.7	27.4	29.5	30.7	32.6	33.5	33.9	34.2	34.2	34.2	34.3	34.3	34.3	34.3	34.3	34.3
30.3	32.3	35.4	38.2	38.6	39.3	40.4	40.6	40.8	40.7	40.7	40.7	40.7	40.8	40.8	[illegible]
35.0	37.6	41.6	44.9	45.7	46.9	47.5	47.5	47.8	47.8	47.9	47.9	47.9	47.9	47.9	[illegible]
35.6	39.2	42.4	45.7	46.5	47.7	48.3	48.6	48.7	48.7	48.7	48.7	48.8	48.8	48.8	48.8
36.0	41.0	46.0	49.7	50.7	52.0	52.6	52.9	53.[illegible]	53.0	53.0	53.1	53.1	53.1	53.1	53.1
38.4	41.5	46.3	50.4	51.2	52.6	53.3	53.6	53.8	53.7	53.7	53.7	53.7	53.7	53.7	53.7
39.1	42.2	47.4	51.2	52.2	53.5	54.2	54.5	54.[illegible]	54.4	54.6	54.6	54.6	54.6	54.6	54.7
40.7	44.2	49.6	54.1	55.2	56.6	57.4	57.7	57.8	57.8	57.9	57.9	57.9	57.9	57.9	57.9
42.3	46.5	52.5	57.9	59.6	60.7	61.7	62.1	62.[illegible]	62.[illegible]	62.[illegible]	62.3	62.3	62.3	62.3	[illegible]
46.3	50.9	55.6	64.7	66.4	68.1	69.3	69.8	69.9	69.9	70.[illegible]	70.[illegible]	70.[illegible]	70.[illegible]	70.[illegible]	70.1
47.8	52.7	60.9	67.5	69.2	71.0	72.4	72.9	73.[illegible]	73.1	73.1	73.2	73.2	73.2	73.2	73.2
50.1	55.3	64.1	71.3	73.3	75.4	76.9	77.6	77.7	77.7	77.8	77.8	77.8	77.8	77.8	77.9
51.6	57.3	66.5	74.0	76.1	78.4	80.2	80.9	81.[illegible]	81.1	81.1	81.1	81.2	81.2	81.2	81.2
53.3	59.1	68.7	76.6	78.9	81.4	83.4	84.1	84.2	84.3	84.4	84.4	84.4	84.4	84.4	84.4
53.3	59.2	66.8	76.7	79.0	81.3	83.5	84.2	84.3	84.4	84.5	84.5	84.5	84.5	84.5	84.5
53.7	60.0	70.1	78.7	81.3	84.3	86.6	87.5	87.7	87.8	87.8	87.9	87.9	87.9	87.9	88.[illegible]
54.2	60.7	70.7	80.1	83.1	86.7	89.2	90.2	90.5	90.8	90.9	91.[illegible]	91.[illegible]	[illegible]	[illegible]	[illegible]
54.4	60.7	71.6	81.6	85.1	88.9	92.3	93.7	94.4	94.8	94.9	95.[illegible]	95.[illegible]	95.[illegible]	95.[illegible]	95.[illegible]
54.4	60.7	71.7	81.9	85.2	89.1	92.6	94.0	94.7	95.2	95.2	95.3	95.3	95.3	95.3	95.3
54.5	60.9	72.0	82.5	86.1	90.4	94.4	96.1	97.2	97.6	97.7	97.8	97.8	97.8	97.8	97.8
54.6	61.0	72.2	83.7	86.4	90.7	94.5	96.5	97.5	98.0	98.2	98.3	98.3	98.3	98.3	98.3
54.6	61.1	72.4	83.2	86.7	91.3	95.4	97.3	98.2	98.8	99.[illegible]	99.1	99.1	99.1	99.1	99.1
54.6	61.1	72.4	83.1	86.9	91.5	95.7	97.6	98.7	99.3	99.5	99.6	99.6	99.6	99.6	99.6
54.6	61.1	72.4	83.2	86.9	91.5	95.8	97.7	98.8	99.4	99.6	99.7	99.7	99.7	99.7	99.7
54.6	61.1	72.4	83.2	87.0	91.6	95.9	97.9	98.9	99.6	99.8	99.9	99.9	99.9	99.9	99.9
54.6	61.1	72.4	83.2	87.0	91.6	95.9	97.9	98.9	99.6	99.8	99.9	99.9	99.9	99.9	100.[illegible]
54.6	61.1	72.4	83.2	87.0	91.6	95.9	97.9	98.9	99.6	99.8	99.9	99.9	99.9	99.9	100.[illegible]

TOTAL NUMBER OF OBSERVATIONS [illegible]

USAFETAC [illegible] 0-14-5 (OL A) PREVIOUS EDITIONS OF THIS FORM ARE OBSOLETE

[illegible]AL CLIMATOLOGY BRANCH
AFETAC
AIR WEATHER SERVICE/MAC

CEILING VERSUS VISIBILITY

[illegible] ATSUGI NAS JAPAN 74-83

PERCENTAGE FREQUENCY OF OCCURRENCE
FROM HOURLY OBSERVATIONS

[illegible]	[illegible]	24.3	[illegible]	26.1	[illegible]	[illegible]	[illegible]	[illegible]	[illegible]	[illegible]	[illegible]	[illegible]	[illegible]	[illegible]
24.1	25.1	26.7	27.9	[illegible]	[illegible]	[illegible]	[illegible]	[illegible]	[illegible]	[illegible]	[illegible]	[illegible]	[illegible]	[illegible]
24.1	25.1	26.7	[illegible]	28.7	31.3	[illegible]	[illegible]	[illegible]	[illegible]	[illegible]	[illegible]	[illegible]	[illegible]	[illegible]
24.1	25.1	26.7	[illegible]	29.7	[illegible]	31.3	[illegible]	[illegible]	31.3	[illegible]	[illegible]	[illegible]	[illegible]	[illegible]
24.7	25.7	27.4	[illegible]	[illegible]	[illegible]	32.1	32.1	32.1	32.1	[illegible]	[illegible]	[illegible]	[illegible]	[illegible]
[illegible]	32.1	34.6	36.7	37.4	40.1	40.1	40.1	[illegible]	[illegible]	[illegible]	[illegible]	[illegible]	[illegible]	[illegible]
37.6	39.9	42.9	45.4	46.4	49.6	49.6	[illegible]	[illegible]	49.6	[illegible]	[illegible]	[illegible]	[illegible]	[illegible]
38.3	40.6	43.7	45.6	47.6	[illegible]	50.7	[illegible]	[illegible]	[illegible]	[illegible]	[illegible]	[illegible]	[illegible]	[illegible]
42.6	45.4	49.6	52.9	54.1	57.3	57.3	57.3	57.3	57.3	[illegible]	[illegible]	[illegible]	[illegible]	[illegible]
43.1	46.1	50.4	53.7	[illegible]	[illegible]	[illegible]	[illegible]	58.1	[illegible]	[illegible]	[illegible]	[illegible]	[illegible]	[illegible]
44.0	47.0	51.3	54.6	55.9	[illegible]	[illegible]	[illegible]	[illegible]	[illegible]	[illegible]	[illegible]	[illegible]	[illegible]	[illegible]
45.9	49.1	53.4	56.9	58.4	61.6	[illegible]	[illegible]	[illegible]	[illegible]	[illegible]	[illegible]	[illegible]	[illegible]	[illegible]
47.6	50.9	56.0	60.1	62.0	65.1	65.1	65.1	65.1	65.1	[illegible]	[illegible]	[illegible]	[illegible]	[illegible]
51.9	55.7	62.0	67.1	69.4	72.9	73.3	73.3	[illegible]	[illegible]	[illegible]	[illegible]	[illegible]	[illegible]	[illegible]
[illegible]	[illegible]	64.4	69.9	72.1	75.6	76.1	76.1	76.1	[illegible]	[illegible]	[illegible]	[illegible]	[illegible]	76.1
[illegible]	60.0	67.0	73.4	75.7	79.7	[illegible]	[illegible]	[illegible]	[illegible]	[illegible]	[illegible]	[illegible]	[illegible]	[illegible]
57.1	62.0	69.3	76.1	78.7	82.4	[illegible]	83.3	83.3	[illegible]	[illegible]	[illegible]	[illegible]	[illegible]	[illegible]
57.6	62.6	73.9	77.9	80.4	84.3	[illegible]	85.3	[illegible]	[illegible]	[illegible]	[illegible]	[illegible]	[illegible]	[illegible]
57.6	62.6	73.9	77.9	80.4	84.3	[illegible]	85.3	85.3	[illegible]	85.3	[illegible]	[illegible]	[illegible]	[illegible]
[illegible]	[illegible]	71.4	79.7	[illegible]	86.6	87.9	88.3	88.4	[illegible]	[illegible]	[illegible]	[illegible]	[illegible]	[illegible]
[illegible]	63.1	[illegible]	79.7	84.4	89.7	90.6	91.3	91.6	91.6	91.7	91.7	91.7	91.7	91.7
[illegible]	63.6	73.3	81.3	86.4	91.3	93.6	94.7	[illegible]	[illegible]	[illegible]	96.1	96.1	96.1	96.1
[illegible]	63.6	73.3	81.3	86.4	91.4	93.7	[illegible]	96.	96.1	96.3	96.7	[illegible]	[illegible]	[illegible]
[illegible]	63.6	73.4	81.6	86.7	92.3	95.0	96.4	97.7	[illegible]	[illegible]	[illegible]	[illegible]	[illegible]	[illegible]
[illegible]	63.6	73.4	81.9	87.1	92.7	95.4	96.9	98.1	[illegible]	[illegible]	[illegible]	[illegible]	[illegible]	[illegible]
[illegible]	63.6	73.6	82.1	87.7	93.3	96.0	97.4	98.7	[illegible]	[illegible]	[illegible]	[illegible]	[illegible]	[illegible]
[illegible]	63.6	73.6	82.4	88.0	93.7	96.6	98.1	99.6	99.7	[illegible]	[illegible]	99.9	[illegible]	[illegible]
[illegible]	63.6	73.6	82.4	[illegible]	93.7	96.6	98.1	99.6	99.7	[illegible]	[illegible]	[illegible]	[illegible]	[illegible]
[illegible]	63.6	73.6	82.6	88.1	93.9	96.7	98.3	99.7	99.9	[illegible]	[illegible]	[illegible]	[illegible]	[illegible]
[illegible]	63.6	73.6	82.6	88.1	93.9	96.7	98.3	99.7	[illegible]	[illegible]	[illegible]	[illegible]	[illegible]	[illegible]
[illegible]	63.6	73.6	82.6	88.1	93.9	96.7	98.3	99.7	[illegible]	[illegible]	[illegible]	[illegible]	[illegible]	[illegible]
[illegible]	63.6	73.6	82.6	88.1	93.9	96.7	98.3	99.7	[illegible]	[illegible]	[illegible]	[illegible]	[illegible]	[illegible]

TOTAL NUMBER OF OBSERVATIONS [illegible]

USAF ETAC [illegible] 0-14-5 (OL A) PREVIOUS EDITIONS OF THIS FORM ARE OBSOLETE

GLOBAL CLIMATOLOGY BRANCH
USAFETAC
AIR WEATHER SERVICE/MAC

CEILING VERSUS VISIBILITY

476950 ATSUGI NAS JAPAN 74-83 SEP
STATION STATION NAME YEARS

PERCENTAGE FREQUENCY OF OCCURRENCE (FROM HOURLY OBSERVATIONS)

VISIBILITY (STATUTE MILES)

[illegible]	24.3	25.5	26.8	27.2	28.2	28.2	28.2	28.2	28.2	28.2	28.2	28.2	28.2	28.2
26.2	28.2	29.3	31.4	31.6	33.2	33.2	33.2	33.2	33.2	33.2	33.2	33.2	33.2	33.2
26.3	28.2	29.9	31.5	32.1	33.2	33.2	33.2	33.2	33.2	33.2	33.2	33.2	33.2	33.2
26.6	28.4	30.1	31.7	32.3	33.4	33.4	33.4	33.4	33.4	33.4	33.4	33.4	33.4	33.4
27.2	29.4	31.7	33.3	34.0	35.2	35.2	35.2	35.2	35.2	35.2	35.2	35.2	35.2	35.2
[illegible]	34.7	37.6	39.7	40.6	41.7	41.7	41.7	41.7	41.7	41.7	41.7	41.7	41.7	41.7
36.6	39.4	43.2	46.0	47.4	48.7	48.9	48.9	48.9	48.9	48.9	48.9	48.9	48.9	48.9
[illegible]	39.9	43.7	46.6	47.9	49.3	49.4	49.4	49.4	49.4	49.4	49.4	49.4	49.4	49.4
40.3	43.3	47.7	50.8	52.4	54.0	54.4	54.4	54.4	54.4	54.4	54.4	54.4	54.4	54.4
[illegible]	43.9	48.3	51.4	53.0	54.6	54.9	54.9	54.9	54.9	54.9	54.9	54.9	54.9	54.9
41.0	44.1	48.6	51.7	53.3	54.9	55.3	55.3	55.3	55.3	55.3	55.3	55.3	55.3	55.3
43.4	46.6	51.3	55.5	57.4	59.0	59.7	60.0	60.0	60.0	60.0	60.0	60.0	60.0	60.0
46.1	49.3	55.4	59.2	62.5	64.3	65.3	65.7	65.7	65.7	65.7	65.7	65.7	65.7	65.7
46.9	52.9	59.7	65.6	68.3	70.2	71.6	72.5	72.5	72.5	72.5	72.5	72.5	72.5	72.5
51.6	55.1	63.6	70.1	72.9	75.2	76.9	77.6	77.6	77.6	77.6	77.6	77.6	77.6	77.6
[illegible]	57.7	65.9	73.0	75.9	78.2	80.1	80.8	80.8	80.8	80.8	80.8	80.8	80.8	80.8
[illegible]	[illegible]	67.8	75.2	78.2	80.7	82.9	83.6	83.7	83.7	83.7	83.7	83.7	83.7	83.7
55.2	60.2	69.4	77.0	80.2	83.0	85.3	86.1	86.3	86.3	86.3	86.3	86.3	86.3	86.3
55.2	60.2	69.5	77.1	80.3	83.1	85.4	86.2	86.4	86.4	86.4	86.4	86.4	86.4	86.4
55.5	60.7	70.3	78.0	81.6	84.8	87.7	88.5	88.7	88.7	88.7	88.7	88.7	88.7	88.7
55.5	60.9	70.6	79.1	82.9	86.6	90.0	91.0	91.4	91.6	91.6	91.6	91.6	91.6	91.6
55.6	61.3	71.1	79.9	83.9	87.9	91.7	92.9	93.8	94.0	94.0	94.0	94.0	94.0	94.0
55.6	61.3	71.4	80.1	84.1	88.3	92.4	93.3	94.7	94.9	94.9	94.9	94.9	94.9	94.9
55.7	61.4	71.5	80.3	84.4	88.7	93.7	95.6	97.1	97.6	97.7	97.7	97.7	97.7	97.7
55.7	61.4	71.8	80.7	84.7	89.1	94.0	96.1	97.6	98.0	98.2	98.2	98.2	98.2	98.2
55.9	61.5	72.1	81.1	85.2	89.5	94.7	96.8	98.4	98.9	99.2	[illegible]	[illegible]	[illegible]	[illegible]
55.9	61.5	72.1	81.1	85.2	89.7	95.1	97.1	98.7	99.3	99.7	99.7	99.7	99.7	99.7
55.9	61.5	72.1	81.1	85.2	89.7	95.1	97.1	98.7	99.3	99.7	99.7	99.7	99.7	99.7
55.9	61.6	72.2	81.5	85.5	90.0	95.4	97.5	99.1	99.7	100.0	100.0	100.0	100.0	100.0
55.9	61.6	72.2	81.5	85.5	90.0	95.4	97.5	99.1	99.7	100.0	100.0	100.0	100.0	100.0
55.9	61.6	72.2	81.5	85.5	90.0	95.4	97.5	99.1	99.7	100.0	100.0	100.0	100.0	100.0
55.9	61.6	72.2	81.5	85.5	90.0	95.4	97.5	99.1	99.7	100.0	100.0	100.0	100.0	100.0

TOTAL NUMBER OF OBSERVATIONS

USAF ETAC 0-14-5 (OL A) PREVIOUS EDITIONS OF THIS FORM ARE OBSOLETE

GLOBAL CLIMATOLOGY BRANCH
USAFETAC
AIR WEATHER SERVICE/MAC

CEILING VERSUS VISIBILITY

[illegible] ATSUGI NAS JAPAN 74-83 [illegible]
STATION STATION NAME YEARS MONTH

PERCENTAGE FREQUENCY OF OCCURRENCE (FROM HOURLY OBSERVATIONS)

[illegible]-17[illegible]

VISIBILITY (STATUTE MILES)

23.8	24.1	24.5	25.1	25.2	25.2	25.2	25.2	25.2	25.2	25.2	25.2	25.2	[illegible]	[illegible]
30.2	31.1	31.9	32.3	33.0	33.0	33.0	33.0	33.0	33.0	33.0	33.0	33.0	33.0	33.0
30.3	31.2	32.0	32.9	33.1	33.1	33.1	33.1	33.1	33.1	33.1	33.1	33.1	33.1	33.1
30.6	31.4	32.2	33.1	33.4	33.4	33.4	33.4	33.4	33.4	33.4	33.4	33.4	33.4	33.4
32.7	33.7	34.5	35.5	35.7	35.7	35.7	35.7	35.7	35.7	35.7	35.7	35.7	35.7	35.7
37.6	38.5	40.3	42.1	42.3	42.3	42.3	42.3	42.3	42.3	42.3	42.3	42.3	42.3	42.3
43.6	46.1	47.7	50.0	50.2	50.2	50.2	50.2	50.2	50.2	50.2	50.2	50.2	50.2	50.2
45.7	47.4	48.4	50.2	50.5	50.6	50.6	50.6	50.6	50.6	50.6	50.6	50.6	50.6	50.6
45.0	47.8	50.9	53.5	53.7	53.8	53.8	53.8	53.8	53.8	53.8	53.8	53.8	53.8	53.8
45.6	48.7	51.5	54.7	54.9	54.9	54.9	54.9	54.9	54.9	54.9	54.9	54.9	54.9	54.9
45.6	49.2	52.6	55.5	55.8	56.1	56.1	56.1	56.1	56.1	56.1	56.1	56.1	56.1	56.1
47.7	50.6	54.9	58.1	58.8	58.9	59.0	59.0	59.0	59.0	59.0	59.0	59.0	59.0	59.0
49.5	52.1	57.4	62.2	62.4	63.2	63.6	63.6	63.6	63.6	63.6	63.6	63.6	63.6	63.6
52.9	57.0	63.3	68.0	69.4	70.7	71.3	71.5	71.5	71.5	71.5	71.5	71.5	71.5	71.5
55.1	59.5	66.1	72.2	73.1	73.9	74.7	74.7	74.9	74.9	74.9	74.9	74.9	74.9	74.9
58.1	62.7	69.8	74.6	77.5	78.8	80.1	80.1	80.3	80.3	80.3	80.3	80.3	80.3	80.3
60.1	64.4	72.3	76.2	80.7	81.7	83.1	83.3	83.5	83.5	83.5	83.5	[illegible]	[illegible]	83.5
62.0	67.0	75.0	80.1	83.6	84.8	86.3	86.4	86.6	86.6	86.6	86.6	86.6	86.6	86.6
62.0	67.2	75.3	80.1	83.6	84.8	86.5	86.6	86.6	86.6	86.6	86.6	86.6	86.6	86.6
62.9	68.0	75.9	81.5	85.2	87.0	88.6	89.0	89.4	89.6	89.6	89.6	89.6	89.6	89.6
63.6	68.8	77.0	84.3	87.6	88.8	90.6	91.1	91.5	91.9	91.9	91.9	91.9	91.9	91.9
63.7	69.0	77.9	86.6	89.4	91.4	93.7	94.5	95.1	95.7	95.7	95.7	95.7	95.7	95.7
63.7	69.0	77.9	86.9	89.8	91.5	93.9	94.7	95.4	95.9	95.9	95.9	95.9	95.9	95.9
63.7	69.0	78.1	87.2	89.7	92.3	94.9	95.9	96.9	97.5	97.6	97.6	97.6	97.6	97.6
63.8	69.1	78.2	87.3	89.8	92.4	95.0	96.0	97.2	97.7	[illegible]	[illegible]	[illegible]	[illegible]	[illegible]
63.8	69.1	78.4	87.8	90.4	93.0	95.9	96.9	98.2	98.9	99.0	[illegible]	[illegible]	[illegible]	[illegible]
63.8	69.1	78.4	87.9	90.5	93.1	96.4	97.4	98.6	99.3	99.5	[illegible]	[illegible]	[illegible]	[illegible]
63.8	69.1	78.4	87.9	90.5	93.1	96.4	97.4	98.6	99.3	99.5	[illegible]	[illegible]	[illegible]	[illegible]
63.8	69.1	78.4	87.9	90.5	93.1	96.4	97.4	98.8	99.5	99.8	100.0	100.0	100.0	[illegible]
63.8	69.1	78.4	87.9	90.5	93.1	96.4	97.4	98.8	99.5	99.8	100.0	100.0	100.0	[illegible]
63.8	69.1	78.4	87.9	90.5	93.1	96.4	97.4	98.8	99.5	99.8	100.0	100.0	100.0	[illegible]
63.8	69.1	78.4	87.9	90.5	93.1	96.4	97.4	98.8	99.5	99.8	100.0	100.0	100.0	[illegible]

TOTAL NUMBER OF OBSERVATIONS [illegible]

USAF ETAC FORM 0-14-5 (OL A) PREVIOUS EDITIONS OF THIS FORM ARE OBSOLETE

CEILING VERSUS VISIBILITY

[illegible] JAPAN 74-83

PERCENTAGE FREQUENCY OF OCCURRENCE
FROM HOURLY OBSERVATIONS

[illegible]	[illegible]	[illegible]	[illegible]	[illegible]	[illegible]	[illegible]	[illegible]	[illegible]	[illegible]	[illegible]	[illegible]	[illegible]	[illegible]	[illegible]	[illegible]
[illegible]	[illegible]	23.6	[illegible]	23.6	23.6	23.6	23.6	23.6	[illegible]	[illegible]	23.6	[illegible]	[illegible]	[illegible]	[illegible]
29.4	30.5	31.2	31.7	31.7	31.7	31.7	31.7	31.7	31.7	31.7	31.7	31.7	31.7	31.7	31.7
29.4	30.6	31.5	31.9	31.9	31.9	31.9	31.9	31.9	31.9	31.9	31.9	31.9	31.9	31.9	31.9
29.7	30.3	31.7	32.1	32.1	32.1	32.1	32.1	32.1	32.1	32.1	32.1	32.1	32.1	32.1	32.1
31.1	32.4	33.4	33.8	33.8	33.8	33.8	33.8	33.8	33.8	33.8	33.8	33.8	33.8	33.8	33.8
35.5	37.2	38.7	39.6	39.6	39.6	39.6	39.6	39.6	39.6	39.6	39.6	39.6	39.6	39.6	39.6
39.6	41.5	43.3	45.1	45.1	45.1	45.1	45.1	45.1	45.1	45.1	45.1	45.1	45.1	45.1	45.1
39.9	41.8	44.5	45.7	45.7	45.7	45.7	45.7	45.7	45.7	45.7	45.7	45.7	45.7	45.7	45.7
41.5	43.4	47.0	48.5	48.5	48.5	48.5	48.5	48.5	48.5	48.5	48.5	48.5	48.5	48.5	48.5
42.2	44.2	47.9	49.4	49.4	49.4	49.4	49.4	49.4	49.4	49.4	49.4	49.4	49.4	49.4	49.4
43.1	45.3	49.1	50.8	50.8	50.8	50.8	50.8	50.8	50.8	50.8	50.8	50.8	50.8	50.8	50.8
44.7	47.1	51.3	53.5	53.5	53.5	53.5	53.5	53.5	53.5	53.5	53.5	53.5	53.5	53.5	53.5
46.7	49.4	54.2	56.7	56.7	56.9	57.1	57.3	57.1	57.3	57.3	57.3	57.1	57.3	57.3	57.3
50.1	53.6	59.3	62.1	62.5	62.9	63.1	63.3	63.3	63.3	63.3	63.3	63.3	63.3	63.3	63.3
51.6	55.4	61.6	65.2	65.6	66.1	66.2	66.2	66.2	66.2	66.2	66.2	66.2	66.2	66.2	66.2
54.9	59.3	66.2	70.4	71.7	72.8	73.3	73.1	73.1	73.3	73.3	73.3	73.3	73.3	73.3	73.3
56.9	63.4	70.9	75.2	76.4	77.8	78.2	78.3	78.3	78.4	78.4	78.4	78.4	78.4	78.4	78.4
62.1	67.1	75.2	79.7	80.9	82.6	83.1	83.1	83.1	83.3	83.3	83.3	83.3	83.3	83.3	83.3
62.1	67.2	75.4	79.9	81.1	82.8	83.3	83.4	83.4	83.5	83.5	83.5	83.5	83.5	83.5	83.5
63.5	69.0	78.0	83.1	84.4	86.5	87.1	87.4	87.5	87.8	87.8	87.8	87.8	87.8	87.8	87.8
64.3	69.8	79.1	85.1	86.5	89.2	89.9	90.2	90.4	90.7	90.7	90.7	90.7	90.7	90.7	90.7
64.6	70.2	80.0	86.9	88.9	91.6	93.1	93.8	94.4	94.6	94.6	94.6	94.6	94.6	94.6	94.6
64.6	70.2	80.3	87.2	89.1	91.8	93.4	94.2	94.6	94.8	94.8	94.8	94.8	94.8	94.8	94.8
64.7	70.3	80.7	88.2	90.6	93.4	94.9	95.6	96.3	96.5	96.5	96.5	96.5	96.5	96.5	96.5
64.9	70.7	81.0	88.7	91.0	94.0	95.7	96.4	97.1	97.3	97.3	97.3	97.3	97.3	97.3	97.3
64.9	70.7	81.5	89.1	91.6	94.8	96.5	97.4	98.1	98.4	98.4	98.4	98.4	98.4	98.4	98.4
65.1	70.8	81.6	89.4	92.0	95.3	97.0	97.9	98.7	99.2	99.2	99.2	99.2	99.2	99.2	99.2
65.1	70.8	81.6	89.6	92.1	95.4	97.1	98.1	98.9	99.4	99.4	99.4	99.4	99.4	99.4	99.4
65.1	70.8	81.6	89.6	92.2	95.5	97.3	98.4	99.2	99.8	99.8	99.8	99.9	99.9	99.9	100.0
65.1	70.8	81.6	89.6	92.2	95.5	97.3	98.4	99.2	99.8	99.8	99.8	99.9	99.9	99.9	100.0
65.1	70.8	81.6	89.6	92.2	95.5	97.3	98.4	99.2	99.8	99.8	99.8	99.9	99.9	99.9	100.0

TOTAL NUMBER OF OBSERVATIONS [illegible]

USAF ETAC [illegible] 0-14-5 (OL A) PREVIOUS EDITIONS OF THIS FORM ARE OBSOLETE

[illegible] CLIMATOLOGY BRANCH
USAFETAC
AIR WEATHER SERVICE/MAC

CEILING VERSUS VISIBILITY

[illegible] ATSUGI NAS JAPAN 74-83
STATION STATION NAME YEARS

PERCENTAGE FREQUENCY OF OCCURRENCE
(FROM HOURLY OBSERVATIONS)

VISIBILITY (STATUTE MILES)

26	25	24	[illegible]	[illegible]	[illegible]	[illegible]	[illegible]	[illegible]	[illegible]	[illegible]	[illegible]	[illegible]	[illegible]	[illegible]
19.5	21.3	23.3	25.0	25.5	26.2	26.3	26.4	26.4	26.4	26.4	26.4	26.4	26.4	26.4
24.3	26.5	29.0	31.4	32.1	32.9	33.0	33.1	33.1	33.1	33.1	33.1	33.1	33.1	33.1
24.7	26.9	29.4	31.8	32.5	33.3	33.4	33.5	33.5	33.5	33.5	33.5	33.5	33.5	33.5
24.7	26.9	29.4	31.8	32.5	33.3	33.4	33.5	33.5	33.5	33.5	33.5	33.5	33.5	33.5
26.1	28.3	31.2	33.6	34.3	35.1	35.2	35.3	35.3	35.3	35.3	35.3	35.3	35.3	35.3
30.4	33.1	36.6	39.7	40.2	41.3	41.5	41.7	41.7	41.7	41.7	41.7	41.7	41.7	41.7
33.3	36.1	39.8	43.3	44.2	45.1	45.5	45.8	45.9	45.9	45.9	45.9	45.9	45.9	45.9
33.7	36.8	40.9	44.5	45.4	46.3	46.6	47.0	47.0	47.0	47.0	47.0	47.0	47.0	47.0
35.0	38.3	43.0	47.2	48.3	49.4	49.7	50.1	50.1	50.1	50.1	50.1	50.1	50.1	50.1
35.1	38.6	43.4	47.7	48.5	49.8	50.2	50.5	50.5	50.5	50.5	50.5	50.5	50.5	50.5
35.5	39.1	44.1	48.5	49.6	50.6	51.0	51.3	51.3	51.3	51.3	51.3	51.3	51.3	51.3
38.4	42.6	48.2	53.6	54.7	55.8	56.1	56.5	56.5	56.5	56.5	56.5	56.5	56.5	56.5
39.8	44.2	50.3	56.7	57.5	58.6	59.1	59.4	59.4	59.4	59.4	59.4	59.4	59.4	59.4
42.1	47.3	54.4	61.0	62.6	63.9	64.6	64.9	64.9	64.9	64.9	64.9	64.9	64.9	64.9
43.3	49.7	56.5	63.5	65.3	66.6	67.4	67.8	67.9	68.0	68.0	68.0	68.0	68.0	68.0
45.9	51.5	59.5	67.2	69.1	70.7	71.9	72.2	72.5	72.5	72.5	72.5	72.5	72.5	72.5
48.2	54.4	62.6	71.7	72.6	74.5	75.9	76.2	76.3	76.6	76.6	76.6	76.6	76.6	76.6
50.2	57.4	66.2	75.1	77.5	79.8	81.5	81.8	81.9	82.2	82.2	82.2	82.2	82.2	82.2
50.4	57.6	66.5	75.4	77.8	80.1	81.8	82.2	82.3	82.5	82.5	82.5	82.5	82.5	82.5
50.9	58.3	67.9	77.9	80.5	83.0	84.7	85.1	85.3	85.5	85.5	85.5	85.5	85.5	85.5
51.2	58.6	68.3	79.5	82.5	85.5	87.9	88.5	88.7	89.0	89.1	89.1	89.1	89.1	89.1
51.7	59.2	69.1	80.9	84.3	88.5	91.7	92.3	92.7	93.1	93.3	93.3	93.3	93.3	93.3
51.7	59.2	69.4	81.5	84.9	89.1	92.3	93.0	93.4	93.9	93.9	93.9	93.9	93.9	93.9
51.9	59.7	69.9	82.7	86.3	91.2	95.1	96.1	96.5	96.9	97.3	97.3	97.3	97.3	97.3
52.0	59.9	70.2	83.0	86.5	91.5	95.4	96.5	96.8	97.3	97.7	97.7	97.7	97.7	97.7
52.0	59.9	70.3	83.3	86.9	92.1	96.3	97.7	98.1	98.5	99.0	99.0	99.0	99.0	99.0
52.0	59.9	70.3	83.3	86.9	92.3	96.6	98.1	98.4	98.9	99.3	99.3	99.3	99.3	99.3
52.0	59.9	70.4	83.4	87.0	92.5	96.7	98.3	98.7	99.2	99.7	99.7	99.7	99.7	99.7
52.1	60.0	70.5	83.5	87.1	92.8	97.0	98.6	99.1	99.5	100.0	100.0	100.0	100.0	100.0
52.1	60.0	70.5	83.5	87.1	92.8	97.0	98.6	99.1	99.5	100.0	100.0	100.0	100.0	100.0
52.1	60.0	70.5	83.5	87.1	92.8	97.0	98.6	99.1	99.5	100.0	100.0	100.0	100.0	100.0
52.1	60.0	70.5	83.5	87.1	92.8	97.0	98.6	99.1	99.5	100.0	100.0	100.0	100.0	100.0

TOTAL NUMBER OF OBSERVATIONS [illegible]

USAF ETAC 0-14-5 (OL A) PREVIOUS EDITIONS OF THIS FORM ARE OBSOLETE

GLOBAL CLIMATOLOGY BRANCH
USAFETAC
AIR WEATHER SERVICE/MAC

CEILING VERSUS VISIBILITY

47?79? ATSUGI NAS JAPAN 74-83

PERCENTAGE FREQUENCY OF OCCURRENCE
FROM HOURLY OBSERVATIONS

VISIBILITY (STATUTE MILES)

13.7	14.5	17.3	21.6	22.6	23.9	25.7	26.4	26.7	26.7	26.9	27.[illegible]	27.2	27.2	27.2
17.1	19.5	22.3	27.3	28.6	29.6	31.9	32.7	32.9	33.0	33.3	33.4	33.5	33.5	33.6
17.1	19.5	22.3	27.3	28.6	29.6	31.9	32.7	32.9	33.0	33.3	33.4	33.5	33.5	33.6
17.1	19.5	22.3	27.3	28.6	29.6	32.1	32.9	33.1	33.3	33.5	33.6	33.7	33.7	33.8
17.9	19.4	23.5	28.9	30.2	31.3	33.6	34.9	35.1	35.2	35.4	35.5	35.6	35.6	35.[illegible]
20.6	22.1	27.2	32.5	34.[illegible]	35.4	39.2	40.2	40.5	40.7	40.9	41.0	41.1	41.1	41.[illegible]
21.9	23.[illegible]	30.0	36.9	38.3	40.1	43.3	44.3	44.6	44.9	45.0	45.1	45.2	45.2	45.3
22.6	24.2	32.9	37.7	39.2	41.1	44.3	45.3	45.7	45.8	46.0	46.1	46.2	46.2	46.4
24.5	26.5	33.6	41.5	43.2	45.1	48.4	49.4	49.5	49.9	50.1	50.2	50.3	50.[illegible]	50.[illegible]
24.9	27.1	34.3	41.9	43.[illegible]	45.6	48.9	50.0	50.3	50.5	50.7	50.8	50.[illegible]	50.9	51.[illegible]
25.7	28.1	35.4	43.1	44.[illegible]	46.9	50.1	51.3	51.6	51.7	51.9	52.1	52.2	52.2	52.3
26.5	29.4	37.[illegible]	45.5	47.[illegible]	49.4	53.2	54.4	54.[illegible]	54.9	55.1	55.2	55.4	55.4	55.[illegible]
29.4	32.6	41.9	[illegible]	52.6	55.[illegible]	59.1	60.6	60.[illegible]	61.[illegible]	61.3	61.4	61.5	61.5	61.6
32.6	36.7	47.0	56.7	59.[illegible]	62.3	66.5	68.2	68.[illegible]	69.[illegible]	69.[illegible]	69.2	69.4	69.4	69.[illegible]
33.0	37.2	48.2	57.2	60.6	64.4	68.7	70.6	71.[illegible]	71.[illegible]	71.4	71.6	71.6	71.6	71.9
34.9	39.2	50.[illegible]	61.4	64.4	65.1	72.6	74.[illegible]	75.2	75.4	75.6	75.9	76.[illegible]	76.[illegible]	76.1
36.1	40.5	52.2	63.1	66.1	70.7	75.5	77.9	78.5	78.7	78.9	79.2	79.3	79.3	79.4
36.7	41.3	53.3	64.9	66.[illegible]	72.4	77.[illegible]	80.3	80.[illegible]	81.1	81.3	81.5	81.7	81.7	81.[illegible]
36.7	41.7	53.3	65.[illegible]	68.1	72.6	78.[illegible]	80.4	81.[illegible]	81.[illegible]	81.4	81.7	81.[illegible]	81.[illegible]	81.9
37.4	42.4	54.7	67.3	70.6	76.1	81.9	84.4	85.[illegible]	85.2	85.4	85.6	85.8	85.8	85.9
37.4	42.4	54.8	[illegible]	71.4	77.3	84.1	87.0	87.[illegible]	88.2	88.5	88.7	88.[illegible]	88.9	89.[illegible]
37.7	42.9	55.5	7[illegible].2	74.[illegible]	80.6	88.[illegible]	91.9	93.2	93.[illegible]	94.[illegible]	94.4	94.5	94.5	94.[illegible]
37.7	42.9	55.5	7[illegible].2	74.1	80.9	88.[illegible]	92.0	93.3	94.0	94.3	94.[illegible]	94.6	94.6	94.6
37.[illegible]	43.2	56.[illegible]	71.[illegible]	75.3	82.3	90.7	95.2	96.9	97.7	98.1	98.3	98.4	98.4	98.5
37.8	43.2	56.2	71.1	75.[illegible]	82.5	91.1	95.8	97.5	98.4	98.7	99.[illegible]	99.1	99.1	99.2
37.8	43.2	56.2	71.1	75.[illegible]	83.4	91.7	96.4	98.1	99.[illegible]	99.3	99.5	99.7	99.7	99.[illegible]
37.8	43.2	56.2	71.2	75.7	83.5	91.8	96.6	98.3	99.2	99.5	99.8	99.9	99.9	100.0
37.8	43.2	56.2	71.2	75.7	83.5	91.8	96.6	98.3	99.2	99.5	99.8	99.9	99.9	100.0
37.8	43.2	56.2	71.2	75.7	83.5	91.8	96.6	98.3	99.2	99.5	99.8	99.9	99.9	100.0
37.8	43.2	56.2	71.2	75.7	83.5	91.8	96.6	98.3	99.2	99.5	99.8	99.9	99.9	100.0
37.8	43.2	56.2	71.2	75.7	83.5	91.8	96.6	98.3	99.2	99.5	99.8	99.9	99.9	100.0
37.8	43.2	56.2	71.2	75.7	83.5	91.8	96.6	98.3	99.2	99.5	99.8	99.9	99.9	100.0

TOTAL NUMBER OF OBSERVATIONS [illegible]

USAF ETAC 0-14-5 (OL A) PREVIOUS EDITIONS OF THIS FORM ARE OBSOLETE

GLOBAL CLIMATOLOGY BRANCH
USAFETAC
AIR WEATHER SERVICE/MAC

CEILING VERSUS VISIBILITY

[illegible] ATSUGI NAS JAPAN 74-[illegible]
STATION STATION NAME YEAR

PERCENTAGE FREQUENCY OF OCCURRENCE
(FROM HOURLY OBSERVATIONS)

[illegible]	[illegible]	[illegible]	[illegible]	[illegible]	[illegible]	[illegible]	[illegible]	[illegible]	[illegible]	[illegible]	[illegible]	[illegible]	[illegible]	[illegible]	[illegible]
[illegible]	16.1	21.2	23.6	27.[illegible]	27.6	28.2	28.6	29.1	29.1	29.1	29.3	29.3	29.3	[illegible]	29.3
[illegible]	26.1	22.4	26.5	30.1	34.6	31.4	31.5	32.3	32.3	32.3	32.4	32.4	32.4	32.4	32.4
[illegible]	26.1	22.4	26.5	30.1	30.6	31.4	31.5	32.3	32.3	32.3	32.4	32.4	32.4	32.4	32.4
[illegible]	26.1	22.4	26.5	30.1	30.6	31.4	31.5	32.3	32.3	32.3	32.4	32.4	32.4	32.4	32.4
[illegible]	26.7	23.1	27.3	30.9	31.4	32.2	32.6	33.1	33.1	33.1	33.2	33.2	33.2	33.2	33.2
[illegible]	24.7	27.6	32.5	36.4	37.6	37.8	38.2	38.8	38.8	39.2	39.1	39.1	39.1	39.1	39.1
[illegible]	31.5	35.4	42.4	46.6	47.6	48.6	49.0	49.6	49.6	49.7	49.9	49.9	49.9	49.9	49.9
[illegible]	32.6	36.4	43.4	47.6	48.6	49.6	50.3	50.7	50.7	50.8	50.9	50.9	50.9	50.9	50.9
[illegible]	35.6	39.6	46.3	52.4	53.7	54.6	55.0	55.6	55.6	55.8	55.9	55.9	55.9	55.9	55.9
[illegible]	36.1	40.2	48.4	52.9	54.2	55.1	55.5	56.2	56.2	56.3	56.4	56.4	56.4	56.4	56.4
[illegible]	36.4	40.3	48.7	53.1	54.5	55.4	55.8	56.4	56.4	56.6	56.7	56.7	56.7	56.7	56.7
[illegible]	37.3	41.3	50.7	55.4	56.7	57.7	58.1	58.9	58.9	58.9	59.1	59.1	59.1	59.1	59.1
[illegible]	39.5	43.8	53.3	59.8	63.2	61.3	62.2	62.9	62.9	63.1	63.1	63.1	63.1	63.1	63.1
[illegible]	44.1	50.1	62.1	68.9	71.6	72.0	73.2	74.1	74.1	74.3	74.4	74.4	74.4	74.4	74.4
[illegible]	45.0	51.7	63.9	71.1	73.2	74.4	75.6	76.3	76.8	76.9	77.[illegible]	77.[illegible]	77.[illegible]	77.[illegible]	77.[illegible]
[illegible]	47.0	54.2	67.6	75.6	77.7	79.1	80.3	81.5	81.5	81.6	81.[illegible]	81.[illegible]	81.[illegible]	81.[illegible]	81.[illegible]
[illegible]	47.0	55.2	69.0	77.3	79.5	81.1	82.3	83.5	83.5	83.5	83.7	83.7	83.7	83.7	83.7
[illegible]	48.0	55.8	69.9	78.5	81.1	82.8	84.1	85.3	85.3	85.4	85.6	85.6	85.6	85.6	[illegible]
[illegible]	48.0	55.8	69.9	78.5	81.1	82.8	84.1	85.3	85.3	85.4	85.6	85.6	[illegible]	[illegible]	[illegible]
[illegible]	48.3	56.0	70.6	80.2	83.3	85.2	86.9	88.2	88.2	88.5	89.6	89.6	[illegible]	[illegible]	[illegible]
[illegible]	48.4	56.4	71.7	81.6	85.3	87.3	89.0	90.4	90.6	91.1	91.2	91.2	91.2	91.2	91.2
[illegible]	48.7	57.0	72.6	83.1	87.3	89.4	92.1	94.4	94.5	95.0	95.1	95.3	[illegible]	[illegible]	[illegible]
[illegible]	48.7	57.0	72.6	83.1	87.3	89.4	92.1	94.4	94.5	95.0	95.1	95.3	95.3	95.3	95.3
[illegible]	48.7	57.1	72.8	84.0	88.5	91.5	94.6	97.0	97.4	98.2	98.2	98.3	[illegible]	[illegible]	[illegible]
[illegible]	48.7	57.1	72.8	84.0	88.6	91.7	95.1	97.5	98.0	98.7	98.4	[illegible]	[illegible]	[illegible]	[illegible]
[illegible]	48.7	57.2	73.0	84.1	88.6	92.1	95.5	97.9	98.4	99.1	99.2	99.3	[illegible]	[illegible]	[illegible]
[illegible]	48.7	57.2	73.0	84.3	89.0	92.3	95.7	98.0	98.6	99.2	99.3	99.5	99.6	99.6	99.6
[illegible]	48.7	57.2	73.0	84.3	89.0	92.3	95.7	98.0	98.6	99.2	99.3	99.5	99.6	99.5	99.6
[illegible]	48.7	57.2	73.0	84.3	89.0	92.3	95.7	98.0	98.6	99.2	99.3	99.5	99.6	99.6	[illegible]
[illegible]	48.7	57.2	73.0	84.3	89.0	92.3	95.7	98.0	98.6	99.2	99.3	99.5	99.9	[illegible].91	[illegible]
[illegible]	48.7	57.0	73.0	84.3	89.0	92.3	95.7	98.0	98.6	99.2	99.3	99.6	99.9	[illegible].91	[illegible]
[illegible]	48.7	57.2	73.0	84.3	89.0	92.3	95.7	98.0	98.6	99.2	99.3	99.6	99.9	99.91	[illegible]

TOTAL NUMBER OF OBSERVATIONS [illegible]

USAF ETAC [illegible] 0-14-5 (OL A) PREVIOUS EDITIONS OF THIS FORM ARE OBSOLETE

GLOBAL CLIMATOLOGY BRANCH
USAFETAC
AIR WEATHER SERVICE/MAC

CEILING VERSUS VISIBILITY

[illegible] ATSUGI NAS JAPAN 77-[illegible]
STATION NAME YEARS

PERCENTAGE FREQUENCY OF OCCURRENCE
FROM HOURLY OBSERVATIONS

VISIBILITY (STATUTE MILES)

[illegible]	[illegible]	[illegible]	[illegible]	[illegible]	[illegible]	[illegible]	[illegible]	[illegible]	[illegible]	[illegible]	[illegible]	[illegible]	[illegible]	[illegible]	[illegible]
[illegible]	[illegible]	23.2	24.7	26.2	26.4	27.5	28.2	29.2	29.2	29.2	[illegible]	29.2	[illegible]	[illegible]	[illegible]
[illegible]	23.7	25.9	27.7	29.4	29.7	30.9	31.6	31.6	31.6	31.6	31.6	31.6	31.6	31.6	31.6
[illegible]	23.7	25.9	27.7	29.4	29.7	30.9	31.6	31.6	31.6	31.6	31.6	31.6	31.6	31.6	31.6
[illegible]	23.7	25.9	27.7	29.4	29.7	30.9	31.6	31.6	31.6	31.6	31.6	31.6	31.6	31.6	31.6
[illegible]	23.9	26.0	28.0	29.7	30.1	31.2	31.9	31.9	31.9	31.9	31.9	31.9	31.9	31.9	31.9
[illegible]	29.4	32.4	35.1	37.1	37.4	38.9	39.7	39.7	39.7	39.7	39.7	39.7	39.7	39.7	39.7
[illegible]	36.4	40.9	44.2	46.6	46.9	48.9	50.1	50.1	50.1	50.1	50.1	50.1	50.1	50.1	50.1
[illegible]	37.2	41.7	45.1	47.4	47.7	49.7	50.9	50.9	50.9	50.9	50.9	50.9	50.9	50.9	50.9
[illegible]	40.7	45.6	50.1	53.1	53.4	55.4	56.6	56.6	56.6	56.6	56.6	56.6	56.6	56.6	56.6
[illegible]	40.9	45.7	50.3	53.6	53.9	55.9	57.1	57.1	57.1	57.1	57.1	57.1	57.1	57.1	57.1
[illegible]	41.7	46.6	51.1	54.4	54.7	56.7	58.1	58.1	58.1	58.1	58.1	58.1	58.1	58.1	58.1
[illegible]	42.4	47.2	51.9	55.6	56.3	58.4	59.6	59.6	59.6	59.6	59.6	59.6	59.6	59.6	59.6
[illegible]	44.7	49.9	54.9	59.9	60.6	62.8	63.9	63.9	63.9	63.9	63.9	63.9	63.9	63.9	63.9
[illegible]	49.7	56.6	63.9	69.6	70.3	72.5	73.8	73.8	73.8	73.8	73.8	73.8	73.8	73.8	73.8
[illegible]	50.6	57.6	65.4	71.8	72.5	74.8	76.1	76.1	76.1	76.1	76.1	76.1	76.1	76.1	76.1
[illegible]	52.6	59.9	67.9	75.3	76.6	78.3	79.6	79.6	79.6	79.6	79.6	79.6	79.6	79.6	79.6
[illegible]	53.4	61.1	69.3	76.6	78.1	80.5	82.1	82.1	82.1	82.1	82.1	82.1	82.1	82.1	82.1
[illegible]	54.6	62.6	71.0	78.6	80.1	82.5	84.6	84.6	84.6	84.6	84.6	84.6	84.6	84.6	84.6
[illegible]	54.6	62.6	71.0	78.6	80.1	82.5	84.6	84.6	84.6	84.6	84.6	84.6	84.6	84.6	84.6
[illegible]	55.1	63.4	72.6	81.6	83.8	86.6	89.6	89.6	89.6	89.6	89.6	89.6	89.6	89.8	89.8
[illegible]	55.1	63.4	73.6	83.8	86.6	90.0	93.0	93.2	93.2	93.6	93.8	93.8	93.8	93.8	93.8
[illegible]	55.4	63.9	74.6	85.1	88.0	91.9	95.5	96.2	96.7	97.5	97.5	97.5	97.5	97.5	97.7
[illegible]	55.4	63.8	74.6	85.1	88.0	91.8	95.5	96.2	96.7	97.5	97.5	97.5	97.5	97.5	97.7
[illegible]	55.6	64.1	75.0	85.6	88.5	92.3	96.8	97.5	98.0	98.6	98.6	98.6	98.6	98.6	[illegible]
[illegible]	55.6	64.1	75.0	85.8	88.6	92.5	97.2	97.8	98.3	99.2	99.2	99.2	99.2	99.2	99.3
[illegible]	55.6	64.1	75.0	86.0	88.8	92.7	97.5	98.2	98.7	99.5	99.5	99.5	99.5	99.5	99.7
[illegible]	55.6	64.1	75.0	86.1	89.0	92.8	97.7	98.3	98.8	99.7	99.7	99.7	99.7	99.7	[illegible]
[illegible]	55.6	64.1	75.0	86.1	89.0	92.8	97.7	98.3	98.8	99.7	99.7	99.7	99.7	99.7	99.8
[illegible]	55.6	64.1	75.0	86.1	89.0	92.8	97.7	98.3	98.8	99.7	99.7	99.7	99.7	99.7	99.8
[illegible]	55.6	64.1	75.0	86.1	89.0	92.8	97.7	98.3	98.8	99.7	99.7	99.7	99.7	99.7	100.0
[illegible]	55.6	64.1	75.0	86.1	89.0	92.8	97.7	98.3	98.8	99.7	99.7	99.7	99.7	99.7	100.0
[illegible]	55.6	64.1	75.0	86.1	89.0	92.8	97.7	98.3	98.8	99.7	99.7	99.7	99.7	99.7	100.0

OTAL NUMBER OF OBSERVATIONS [illegible]

GLOBAL CLIMATOLOGY BRANCH
USAFETAC
AIR WEATHER SERVICE/MAC

CEILING VERSUS VISIBILITY

[illegible] ATSUGI NAS JAPAN (STATION NAME) 74-83 (YEAR) AN (MONTH)

PERCENTAGE FREQUENCY OF OCCURRENCE
(FROM HOURLY OBSERVATIONS

ALL

VISIBILITY (STATUTE MILES)

CEILING (FEET)	>7	26	25	24	23	22	21	2	2	2	2	2	2	2	2	2	2
[illegible]	.0	25.1	24.9	28.0	30.6	31.2	31.7	32.1	32.3	32.5	32.4	32.5	32.7	[illegible]	[illegible]	[illegible]	32.
[illegible]	.0	29.1	31.5	35.5	38.7	39.5	40.1	40.3	41.0	41.2	41.3	41.3	41.3	41.3	41.3	41.3	41.
[illegible]	.0	29.2	31.5	35.5	38.7	39.5	40.1	40.3	41.1	41.2	41.3	41.3	41.3	41.3	41.3	41.3	41.
[illegible]	.0	29.2	31.6	35.7	38.8	39.5	40.2	40.9	41.2	41.3	41.4	41.4	41.4	41.4	41.4	41.4	41.
[illegible]	.0	30.4	33.0	37.3	40.6	41.5	42.1	42.8	43.1	43.3	43.4	43.4	43.4	43.4	43.4	43.4	43.
[illegible]	.0	32.6	36.2	40.9	44.6	45.7	46.4	47.4	47.6	47.8	47.9	48.2	48.2	48.2	48.2	48.2	48.
[illegible]	.0	36.4	39.7	45.3	49.7	51.0	52.1	53.2	53.5	53.7	53.8	53.8	53.8	53.8	53.8	53.8	53.
[illegible]	.0	36.7	40.0	45.7	50.2	51.6	52.6	53.7	54.0	54.2	54.4	54.4	54.4	54.4	54.4	54.4	54.
[illegible]	.0	38.5	42.2	48.5	53.4	54.9	56.3	57.5	57.8	58.0	58.2	58.2	58.2	58.2	58.2	58.2	58.
[illegible]	.0	38.9	42.6	48.9	53.8	55.3	56.7	58.0	58.3	58.5	58.7	58.7	58.7	58.7	58.7	58.7	58.
[illegible]	.0	39.3	43.1	49.6	54.7	56.2	57.7	59.0	59.3	59.5	59.7	59.7	59.7	59.7	59.7	59.7	59.
[illegible]	.0	40.6	44.6	51.3	56.7	58.4	60.0	61.3	61.6	61.9	62.0	62.0	62.0	62.0	62.0	62.0	62.
[illegible]	.0	42.1	46.3	53.3	59.4	61.2	63.8	64.3	64.7	64.9	65.0	65.1	65.1	65.1	65.1	65.1	65.
[illegible]	.0	43.7	48.0	55.7	62.4	64.5	66.2	67.8	68.2	68.5	69.6	69.6	69.6	69.6	69.6	69.6	69.
[illegible]	.0	44.6	49.0	57.1	64.2	66.5	69.6	70.3	70.8	71.1	71.2	71.2	71.2	71.2	71.2	71.2	71.
[illegible]	.0	46.5	51.5	60.1	68.1	70.6	72.9	74.5	75.3	75.6	75.8	75.8	75.8	75.8	75.8	75.8	75.
[illegible]	.0	49.5	53.5	62.9	71.4	74.1	76.6	78.6	79.1	79.4	79.6	79.6	79.6	79.6	79.6	79.6	79.
[illegible]	.0	50.0	56.1	66.2	75.3	78.3	81.2	83.1	83.7	84.1	84.2	84.3	84.3	84.3	84.3	84.3	84.
[illegible]	.0	50.9	56.2	66.3	75.4	78.4	81.2	83.3	83.9	84.3	84.5	84.5	84.5	84.5	84.5	84.5	84.
[illegible]	.0	54.7	58.3	69.0	79.7	82.1	85.0	87.5	88.2	88.6	89.2	89.2	89.2	89.2	89.2	89.2	89.
[illegible]	.0	55.2	59.1	70.2	80.5	84.1	87.4	90.0	90.9	91.5	91.7	91.8	91.8	91.8	91.8	91.8	91.
[illegible]	.0	54.6	60.2	71.4	82.2	86.0	89.6	92.5	93.6	94.3	94.6	94.8	94.8	94.8	94.8	94.8	94.
[illegible]	.0	54.0	60.0	71.4	82.2	86.1	89.7	92.6	93.7	94.5	94.9	94.9	94.9	95.0	95.0	95.0	95.
[illegible]	.0	54.2	60.4	72.0	83.1	87.1	90.9	94.0	95.3	96.2	96.6	96.7	96.7	96.7	96.7	96.7	96.
[illegible]	.0	54.3	60.5	72.1	83.4	87.5	91.4	94.6	95.9	96.7	97.1	97.2	97.2	97.3	97.3	97.3	97.
[illegible]	.0	54.4	60.6	72.4	83.7	88.0	92.1	95.3	96.9	97.7	98.1	98.3	98.3	98.3	98.3	98.3	98.
[illegible]	.0	54.6	60.9	72.7	84.1	88.4	92.6	96.0	97.6	98.6	99.0	99.2	99.2	99.3	99.3	99.3	99.
[illegible]	.0	54.6	60.8	72.7	84.3	88.6	92.9	96.2	97.9	98.9	99.3	99.5	99.5	99.6	99.6	99.6	99.
[illegible]	.0	54.6	60.9	72.8	84.5	88.9	93.2	96.6	98.3	99.2	99.7	99.9	100.0	100.0	100.0	100.0	100.
[illegible]	.0	54.6	60.8	72.8	84.5	88.9	93.2	96.6	98.3	99.2	99.7	99.9	100.0	100.0	100.0	100.0	100.
[illegible]	.0	54.6	60.9	72.8	84.5	88.9	93.2	96.6	98.3	99.2	99.7	99.9	100.0	100.0	100.0	100.0	100.
[illegible]	.0	54.6	60.8	72.8	84.5	88.9	93.2	96.6	98.3	99.2	99.7	99.9	100.0	100.0	100.0	100.0	100.

TOTAL NUMBER OF OBSERVATIONS [illegible]

USAF ETAC [illegible] 0-14-5 (OL A) PREVIOUS EDITIONS OF THIS FORM ARE OBSOLETE

[illegible]AL CLIMATOLOGY BRANCH
AFETAC
[illegible] WEATHER SERVICE/MAC

CEILING VERSUS VISIBILITY

[illegible] STATION ATSUGI NAS JAPAN STATION NAME 74-83 YEARS

PERCENTAGE FREQUENCY OF OCCURRENCE
FROM HOURLY OBSERVATIONS

VISIBILITY (STATUTE MILES)

[illegible]	26	25	24	[illegible]	22	[illegible]	2	[illegible]	[illegible]	[illegible]	[illegible]	[illegible]	[illegible]	[illegible]	[illegible]
[illegible]	27.6	30.4	33.0	34.6	35.2	35.2	35.3	35.3	35.3	35.3	35.3	35.3	35.3	35.3	35.
[illegible]	31.0	34.2	37.3	39.6	40.3	40.3	41.0	41.0	41.0	41.0	41.0	41.0	41.0	41.0	41.
[illegible]	31.0	34.2	37.3	39.6	40.3	40.3	41.0	41.0	41.0	41.0	41.0	41.0	41.0	41.0	41.
[illegible]	31.3	34.5	37.6	39.8	40.5	40.5	41.2	41.2	41.2	41.2	41.2	41.2	41.2	41.2	41.
[illegible]	32.3	35.5	38.7	41.0	41.7	41.7	42.4	42.4	42.4	42.4	42.4	42.4	42.4	42.4	42.
[illegible]	35.8	39.0	43.2	45.6	46.4	46.4	47.3	47.3	47.3	47.3	47.3	47.3	47.3	47.3	47.
[illegible]	42.5	46.0	50.5	53.6	55.0	55.3	56.4	56.4	56.4	56.4	56.4	56.4	56.4	56.4	56.
[illegible]	43.0	46.5	51.5	54.6	56.0	56.2	57.5	57.5	57.5	57.5	57.5	57.5	57.5	57.5	57.
[illegible]	46.4	50.0	56.7	59.2	61.6	62.1	63.5	63.5	63.5	63.5	63.5	63.5	63.5	63.5	63.
[illegible]	46.7	50.9	56.9	60.4	61.9	62.4	63.8	63.8	63.8	63.8	63.8	63.8	63.8	63.8	63.
[illegible]	47.0	51.2	57.4	61.2	62.6	63.1	64.5	64.5	64.5	64.5	64.5	64.5	64.5	64.5	64.
[illegible]	48.0	53.3	59.6	63.5	65.2	65.8	67.3	67.3	67.3	67.3	67.3	67.3	67.3	67.3	67.
[illegible]	50.9	55.8	62.3	66.8	68.4	69.0	70.7	70.7	70.7	70.7	70.7	70.7	70.7	70.7	70.
[illegible]	52.9	57.9	64.8	70.0	71.8	72.4	74.1	74.1	74.1	74.1	74.1	74.1	74.1	74.1	74.
[illegible]	53.9	59.0	66.6	73.1	75.3	76.2	77.8	77.8	77.8	77.8	77.8	77.8	77.8	77.8	77.
[illegible]	55.5	60.6	68.4	75.5	77.6	78.8	80.5	80.5	80.5	80.5	80.5	80.5	80.5	80.5	80.
[illegible]	56.5	61.9	70.3	77.4	80.4	81.6	83.3	83.3	83.3	83.3	83.3	83.3	83.3	83.3	83.
[illegible]	57.9	63.4	72.7	80.4	83.6	85.0	86.7	86.7	86.7	86.7	86.7	86.7	86.7	86.7	86.
[illegible]	57.9	63.4	72.7	80.5	83.7	85.1	86.9	87.0	87.0	87.0	87.0	87.0	87.0	87.0	87.
[illegible]	58.1	63.7	73.2	82.0	85.7	87.1	88.9	89.6	89.6	89.6	89.6	89.6	89.6	89.6	89.
[illegible]	58.3	64.1	73.9	83.3	87.5	89.2	91.0	91.7	91.7	91.7	91.7	91.7	91.7	91.7	91.
[illegible]	58.8	64.8	74.9	85.1	89.6	91.7	93.7	94.5	94.5	94.5	94.5	94.5	94.5	94.5	94.
[illegible]	58.8	64.8	74.9	85.1	89.6	91.7	93.8	94.7	94.7	94.7	94.7	94.7	94.7	94.7	94.
[illegible]	59.2	65.2	75.6	86.1	90.6	92.8	95.1	96.4	96.4	96.4	96.4	96.4	96.4	96.4	96.
[illegible]	59.3	65.4	75.7	86.3	91.0	93.5	95.8	97.1	97.1	97.1	97.1	97.1	97.1	97.1	97.
[illegible]	59.7	65.9	76.2	87.0	91.5	94.5	96.6	98.3	98.3	98.3	98.3	98.3	98.3	98.3	98.
[illegible]	59.7	65.9	76.3	87.0	91.9	94.8	97.2	99.2	99.3	99.3	99.3	99.3	99.3	99.3	99.
[illegible]	59.7	65.9	76.3	87.0	91.9	94.8	97.2	99.4	99.6	99.6	99.6	99.6	99.6	99.6	99.
[illegible]	59.7	65.9	76.4	87.2	92.1	95.1	97.6	99.9	100.0	100.0	100.0	100.0	100.0	100.0	100.
[illegible]	59.7	65.9	76.4	87.2	92.1	95.1	97.6	99.9	100.0	100.0	100.0	100.0	100.0	100.0	100.
[illegible]	59.7	65.9	76.4	87.2	92.1	95.1	97.6	99.9	100.0	100.0	100.0	100.0	100.0	100.0	100.
[illegible]	59.7	65.9	76.4	87.2	92.1	95.1	97.6	99.9	100.0	100.0	100.0	100.0	100.0	100.0	100.

TOTAL NUMBER OF OBSERVATIONS 71

USAF ETAC 0-14-5 (OL A) PREVIOUS EDITIONS OF THIS FORM ARE OBSOLETE

AL CLIMATOLOGY BRANCH
USAFETAC
AIR WEATHER SERVICE/MAC

CEILING VERSUS VISIBILITY

STATION ATSUGI NAS JAPAN STATION NAME 74-83 YEARS

PERCENTAGE FREQUENCY OF OCCURRENCE (FROM HOURLY OBSERVATIONS)

VISIBILITY (STATUTE MILES)

27.8	32.9	34.4	36.2	36.2	36.4	36.9	36.9	37.1	37.2	37.2	37.2	37.2	37.2	37.
31.5	35.3	40.1	42.8	43.1	43.4	44.0	44.1	44.3	44.4	44.4	44.4	44.4	44.4	44.
31.5	35.3	40.1	42.8	43.1	43.4	44.0	44.1	44.3	44.4	44.4	44.4	44.4	44.4	44.
31.5	35.3	40.1	42.8	43.1	43.4	44.0	44.1	44.3	44.4	44.4	44.4	44.4	44.4	44.
32.6	36.7	41.3	44.2	44.4	44.8	45.6	45.7	45.9	46.0	46.0	46.0	46.0	46.0	46.
35.0	39.0	44.5	48.1	48.6	49.2	50.3	50.5	50.7	50.8	50.8	50.8	50.8	50.8	50.
38.8	43.3	50.0	54.0	54.6	55.4	56.9	56.9	57.2	57.3	57.3	57.3	57.3	57.3	57.
39.2	43.6	50.3	54.3	55.1	55.7	57.2	57.3	57.5	57.6	57.6	57.6	57.6	57.6	57.
42.0	47.2	54.7	59.2	60.3	61.4	63.3	63.4	63.7	63.8	63.8	63.8	63.8	63.8	63.
42.4	47.6	55.4	60.4	61.5	62.6	64.6	64.7	64.9	65.0	65.0	65.0	65.0	65.0	65.
43.0	48.7	56.7	62.7	63.4	64.7	66.6	66.9	67.1	67.3	67.3	67.3	67.3	67.3	67.
45.6	51.4	59.3	65.5	67.0	68.5	70.6	70.8	71.1	71.4	71.4	71.4	71.4	71.4	71.
46.9	54.6	62.8	69.5	71.0	72.6	74.9	75.2	75.4	75.7	75.7	75.7	75.7	75.7	75.
51.0	58.2	66.9	74.1	76.0	78.1	81.2	81.5	81.8	82.1	82.1	82.1	82.1	82.1	82.
52.5	59.7	67.8	75.6	77.9	80.3	83.4	83.7	83.9	84.5	84.5	84.5	84.5	84.5	84.
53.6	59.9	69.2	76.0	80.6	82.7	86.0	86.4	86.8	87.4	87.4	87.4	87.4	87.4	87.
54.7	61.0	70.5	79.7	82.0	84.6	87.9	88.4	88.7	89.3	89.3	89.3	89.3	89.3	89.
55.2	61.6	71.5	81.8	83.3	85.9	89.2	89.6	90.0	90.5	90.5	90.5	90.5	90.5	90.
55.2	61.6	71.5	81.8	83.3	85.9	89.2	89.6	90.0	90.5	90.5	90.5	90.5	90.5	90.
55.7	62.1	72.0	81.9	84.4	87.1	90.7	91.2	91.8	92.4	92.5	92.5	92.5	92.5	92.
55.9	62.4	72.4	82.9	85.5	88.5	92.1	92.9	93.5	94.3	94.5	94.5	94.5	94.5	94.
56.3	62.9	73.0	84.1	86.6	89.9	93.7	94.6	95.6	96.4	96.6	96.7	96.7	96.7	96.
56.3	62.9	73.0	84.1	86.6	89.9	93.7	94.6	95.6	96.4	96.6	96.7	96.7	96.7	96.
56.4	63.0	73.2	84.4	87.1	90.8	94.9	95.6	96.7	97.6	97.8	97.9	97.9	97.9	97.
56.4	63.0	73.3	84.6	87.5	91.1	95.2	96.1	97.0	98.2	98.5	98.6	98.6	98.6	98.
56.4	63.0	73.3	84.6	87.5	91.1	95.2	96.2	97.2	98.6	99.0	99.1	99.1	99.1	99.
56.4	63.0	73.3	84.7	87.7	91.5	95.6	96.7	97.9	99.3	99.7	99.8	99.8	99.8	99.
56.4	63.0	73.3	84.7	87.7	91.5	95.7	96.8	97.9	99.4	99.8	99.9	99.9	99.9	99.
56.4	63.0	73.5	84.9	87.8	91.6	95.8	96.9	98.1	99.5	99.9	100.0	100.0	100.0	100.
56.4	63.0	73.5	84.9	87.8	91.6	95.8	96.9	98.1	99.5	99.9	100.0	100.0	100.0	100.
56.4	63.0	73.5	84.9	87.8	91.6	95.8	96.9	98.1	99.5	99.9	100.0	100.0	100.0	100.
56.4	63.0	73.5	84.9	87.8	91.6	95.8	96.9	98.1	99.5	99.9	100.0	100.0	100.0	100.

TOTAL NUMBER OF OBSERVATIONS 7

GLOBAL CLIMATOLOGY BRANCH
USAFETAC
AIR WEATHER SERVICE/MAC

CEILING VERSUS VISIBILITY

[illegible] ATSUGI NAS JAPAN 74-83

STATION NAME

PERCENTAGE FREQUENCY OF OCCURRENCE
(FROM HOURLY OBSERVATIONS)

1200-1400

31.2	33.7	34.6	35.4	35.7	35.8	35.8	35.8	35.8	35.8	35.3	35.8	35.8	35.8	35.8
37.4	39.1	42.2	43.3	43.6	43.9	43.9	43.9	43.9	43.9	43.9	43.9	43.9	43.9	43.9
37.4	39.9	42.4	43.6	44.0	44.1	44.1	44.1	44.1	44.1	44.1	44.1	44.1	44.1	44.1
37.6	40.0	42.6	43.7	44.1	44.2	44.2	44.2	44.2	44.2	44.2	44.2	44.2	44.2	44.2
39.1	41.7	44.4	45.7	46.1	46.2	46.2	46.2	46.2	46.2	46.2	46.2	46.2	46.2	46.2
43.4	47.1	50.9	52.6	53.4	53.7	53.7	53.7	53.7	53.7	53.7	53.7	53.7	53.7	53.7
45.7	50.0	54.2	56.6	57.2	57.8	57.9	57.9	58.0	58.0	58.0	58.0	58.0	58.0	58.0
45.9	50.3	54.8	57.3	58.0	58.6	58.7	58.9	58.9	58.9	58.9	58.9	58.9	58.9	58.9
46.4	53.0	58.1	61.9	62.6	63.6	63.7	63.8	64.0	64.0	64.0	64.0	64.0	64.0	64.0
46.8	53.3	58.6	62.4	63.9	64.1	64.2	64.4	64.7	64.7	64.7	64.7	64.7	64.7	64.7
49.4	54.2	59.4	63.6	64.4	65.4	65.7	66.0	66.2	66.2	66.2	66.2	66.2	66.2	66.2
52.3	57.2	62.7	67.1	68.1	69.4	69.7	70.1	70.4	70.6	70.6	70.6	70.6	70.6	70.6
54.4	59.7	66.0	70.9	71.9	73.4	73.8	74.2	74.6	74.7	74.7	74.7	74.7	74.7	74.7
56.2	62.6	69.6	74.9	76.0	77.9	78.3	79.2	79.6	79.7	79.7	79.7	79.7	79.7	79.7
57.6	63.9	71.4	77.2	78.7	80.9	81.3	82.3	82.7	82.8	82.8	82.8	82.8	82.8	82.8
59.3	65.9	73.9	80.2	81.8	84.1	84.7	85.7	86.0	86.1	86.1	86.1	86.1	86.1	86.1
61.2	67.8	76.0	82.7	84.2	86.6	87.2	88.4	88.9	89.0	89.0	89.0	89.0	89.0	89.0
61.9	68.4	77.1	84.1	85.8	88.1	88.8	90.0	90.4	90.6	90.6	90.6	90.6	90.6	90.6
61.9	68.4	77.1	84.1	85.8	88.1	88.8	90.0	90.4	90.6	90.6	90.6	90.6	90.6	90.6
62.4	69.0	77.8	85.0	86.7	89.2	90.6	91.8	92.2	92.3	92.3	92.3	92.3	92.3	92.3
62.4	69.2	78.1	85.6	87.0	89.9	91.7	92.9	93.6	94.1	94.1	94.2	94.2	94.2	94.2
62.6	69.4	78.6	86.0	88.0	91.4	93.4	94.7	95.8	96.4	96.4	96.6	96.6	96.6	96.6
62.6	69.4	78.6	86.2	88.2	91.7	93.8	95.1	96.4	97.1	97.1	97.2	97.2	97.2	97.2
62.6	69.4	78.7	86.6	88.6	92.0	94.1	95.6	97.1	97.8	97.8	98.0	98.0	98.1	98.2
62.6	69.4	78.7	86.6	88.7	92.1	94.2	95.8	97.3	98.0	98.0	98.2	98.2	98.3	98.4
62.6	69.4	78.7	86.6	88.8	92.2	94.3	95.9	97.8	98.4	98.4	98.7	98.7	98.9	98.9
62.6	69.4	78.8	86.7	89.0	92.6	94.7	96.2	98.2	98.9	98.9	99.1	99.1	99.2	99.3
62.6	69.4	78.8	86.7	89.0	92.7	94.8	96.3	98.4	99.1	99.1	99.4	99.7	99.8	99.9
62.6	69.4	78.8	86.7	89.0	92.7	94.8	96.3	98.4	99.2	99.2	99.6	99.8	99.9	100.0
62.6	69.4	78.8	86.7	89.0	92.7	94.8	96.3	98.4	99.2	99.2	99.6	99.8	99.9	100.0
62.6	69.4	78.8	86.7	89.0	92.7	94.8	96.3	98.4	99.2	99.2	99.6	99.8	99.9	100.0
62.6	69.4	78.8	86.7	89.0	92.7	94.8	96.3	98.4	99.2	99.2	99.6	99.8	99.9	100.0

TOTAL NUMBER OF OBSERVATIONS [illegible]

USAF ETAC 0-14-5 (OL A) PREVIOUS EDITIONS OF THIS FORM ARE OBSOLETE

[illegible] CLIMATOLOGY BRANCH
[illegible]FETAC
AIR WEATHER SERVICE/MAC

CEILING VERSUS VISIBILITY

[illegible] ATSUGI [illegible] JAPAN 74-33

PERCENTAGE FREQUENCY OF OCCURRENCE FROM HOURLY OBSERVATIONS

VISIBILITY (STATUTE MILES)

[illegible].9	[illegible]	31.[illegible]	[illegible]	32.7	32.9	32.9	32.9	32.9	32.9	32.9	32.9	[illegible].9	[illegible]	[illegible]
34.2	35.6	37.2	39.2	40.1	40.7	40.9	41.0	41.[illegible]	41.0	41.0	41.0	41.0	41.0	41.[illegible]
34.2	35.6	37.3	39.1	40.2	40.8	41.0	41.1	41.1	41.1	41.1	41.1	41.1	41.1	41.[illegible]
34.2	35.6	37.3	39.1	40.2	40.8	41.0	41.1	41.1	41.1	41.1	41.1	41.1	41.1	41.1
34.7	36.4	38.2	40.0	41.2	41.8	42.0	42.1	42.1	42.1	42.1	42.1	42.1	42.1	42.[illegible]
37.[illegible]	39.[illegible]	42.6	44.3	46.5	47.4	47.6	47.8	47.8	47.8	47.8	47.8	47.8	47.[illegible]	47.[illegible]
41.7	43.6	47.0	50.0	52.0	53.4	53.6	53.8	53.[illegible]	53.[illegible]	53.[illegible]	53.[illegible]	53.[illegible]	[illegible]	[illegible]
41.[illegible]	43.9	47.5	51.6	52.6	53.9	54.2	54.5	54.5	54.5	54.5	54.5	54.5	54.5	54.[illegible]
45.3	46.7	51.1	54.6	57.3	59.[illegible]	59.4	59.9	59.9	59.9	59.9	59.9	[illegible]	[illegible]	[illegible]
45.6	47.0	51.5	55.1	57.5	59.7	59.9	60.3	60.3	60.3	60.3	60.3	60.3	60.3	[illegible]
4[illegible].4	47.9	52.4	[illegible]	59.1	61.2	61.5	62.[illegible]	62.2	62.2	62.2	62.2	62.2	62.2	62.2
47.9	51.8	56.6	60.5	64.2	66.3	67.3	67.5	68.[illegible]	68.2	68.2	68.2	68.2	68.2	68.[illegible]
50.4	54.7	60.7	65.6	69.1	71.6	72.9	73.4	73.5	73.9	73.9	73.[illegible]	[illegible]	[illegible]	73.[illegible]
52.9	58.1	64.6	70.5	73.6	76.7	78.2	78.5	79.4	79.7	79.7	79.7	79.7	79.7	79.7
[illegible]	59.6	66.3	72.5	76.7	79.8	81.9	82.8	83.5	83.7	83.7	83.7	83.7	83.7	83.7
56.3	61.1	68.4	74.9	79.1	82.5	84.6	85.7	86.5	87.2	87.2	87.2	87.2	87.2	87.2
56.5	62.5	70.3	77.1	81.6	84.9	87.3	88.2	89.0	89.4	89.4	89.4	89.4	89.4	89.4
57.1	63.0	71.1	78.4	83.1	86.9	89.4	90.3	91.2	91.7	91.7	91.7	91.7	91.7	91.7
57.1	63.0	71.1	78.4	83.1	86.9	89.4	90.3	91.2	91.7	91.7	91.7	91.7	91.7	91.7
57.6	63.6	71.7	79.6	84.3	88.1	91.0	92.1	93.1	93.7	93.[illegible]	93.[illegible]	93.[illegible]	93.[illegible]	93.[illegible]
57.6	63.6	71.7	80.[illegible]	84.[illegible]	89.8	91.7	92.9	94.3	94.[illegible]	94.9	94.9	94.9	94.9	94.9
57.6	63.6	71.7	80.3	85.5	89.8	93.0	94.5	96.2	97.0	97.1	97.3	97.3	97.3	97.3
57.6	63.6	71.7	80.3	85.5	89.8	93.0	94.5	96.2	97.0	97.1	97.3	97.3	97.3	97.3
57.6	63.6	71.7	80.3	85.5	89.9	93.5	95.3	97.0	97.8	98.0	98.2	98.2	98.2	98.2
57.6	63.6	71.7	80.3	85.5	90.0	93.6	95.4	97.1	97.9	98.1	98.3	98.3	98.3	98.4
57.6	63.6	71.7	80.3	85.5	90.1	93.6	95.6	97.4	98.2	98.5	98.8	98.8	98.8	98.[illegible]
57.6	63.6	71.7	80.3	85.5	90.2	94.0	95.8	97.6	98.4	[illegible]	99.0	99.0	[illegible]	99.1
57.6	63.6	71.7	80.3	85.5	90.2	94.4	96.2	98.0	98.5	99.1	99.3	99.3	99.3	99.4
57.6	63.6	71.7	80.3	85.5	90.2	94.5	96.3	98.3	99.1	99.4	99.7	99.7	99.7	99.[illegible]
57.6	63.6	71.7	80.3	85.5	90.2	94.6	96.5	98.5	99.3	99.7	99.9	99.9	99.9	100.0
57.6	63.6	71.7	80.3	85.5	90.2	94.6	96.5	98.5	99.3	99.7	99.9	99.9	99.9	100.0
57.6	63.6	71.7	80.3	85.5	90.2	94.6	96.5	98.5	99.3	99.7	99.9	99.9	99.9	100.0

TOTAL NUMBER OF OBSERVATIONS [illegible]

USAF ETAC [illegible] 0-14-5 (OL A) PREVIOUS EDITIONS OF THIS FORM ARE OBSOLETE

GLOBAL CLIMATOLOGY BRANCH
USAFETAC
AIR WEATHER SERVICE/MAC

CEILING VERSUS VISIBILITY

[illegible] ATSUGI NAF JAPAN 74-83

STATION / STATION NAME / YEARS

PERCENTAGE FREQUENCY OF OCCURRENCE FROM HOURLY OBSERVATIONS

21.7	24.1	26.5	28.6	29.9	31.0	31.5	31.8	31.8	31.8	31.8	31.8	31.8	31.8	31.8
26.6	29.1	31.0	34.4	35.3	36.7	37.6	38.4	38.4	38.4	38.4	38.4	38.4	38.4	38.4
26.6	29.1	31.0	34.4	35.3	36.7	37.6	38.4	38.4	38.4	38.4	38.4	38.4	38.4	38.4
26.6	29.1	31.0	34.4	35.3	36.7	37.6	38.4	38.4	38.4	38.4	38.4	38.4	38.4	38.4
27.7	29.4	32.3	35.7	36.7	38.3	39.2	40.0	40.0	40.0	40.0	40.0	40.0	40.0	40.0
30.3	33.7	37.9	40.1	43.1	44.7	45.9	46.7	46.7	46.7	46.7	46.7	46.7	46.7	46.7
30.8	34.2	40.9	45.5	47.8	49.6	50.8	51.6	51.6	51.6	51.6	51.6	51.6	51.6	51.6
34.0	36.1	41.7	47.3	48.5	50.5	51.3	52.5	52.5	52.5	52.5	52.5	52.5	52.5	52.5
36.6	38.9	42.9	50.1	53.5	55.9	57.3	58.4	58.4	58.4	58.4	58.4	58.4	58.4	58.4
37.4	40.7	46.9	52.1	54.4	56.9	58.3	59.4	59.4	59.4	59.4	59.4	59.4	59.4	59.4
38.0	41.9	47.5	53.3	55.8	57.6	59.1	60.2	60.2	60.2	60.2	60.2	60.2	60.2	60.2
41.5	45.4	52.0	57.6	60.0	63.2	64.7	66.1	66.3	66.3	66.3	66.3	66.3	66.3	66.3
44.1	49.1	55.1	60.9	64.3	67.9	70.2	71.9	72.1	72.1	72.1	72.1	72.1	72.1	72.1
47.7	52.2	60.2	68.4	73.0	74.6	77.3	79.0	79.4	79.4	79.4	79.4	79.4	79.4	79.4
48.5	53.4	62.3	71.8	75.0	79.4	82.4	84.1	84.6	84.6	84.6	84.6	84.6	84.6	84.6
49.7	54.0	64.0	74.1	77.6	82.4	85.4	87.3	87.9	87.9	87.9	87.9	87.9	87.9	87.9
50.3	55.3	64.9	75.1	78.9	83.8	86.9	88.8	89.4	89.4	89.4	89.4	89.4	89.4	89.4
51.0	56.0	66.1	76.8	80.7	85.6	88.9	91.0	91.4	91.6	91.6	91.6	91.6	91.6	91.6
51.0	56.0	66.1	77.2	81.0	86.0	89.3	91.2	91.8	92.0	92.0	92.0	92.0	92.0	92.0
51.4	56.6	66.8	78.5	82.6	87.7	91.0	93.4	94.0	94.2	94.2	94.2	94.2	94.2	94.2
51.5	56.6	67.1	79.1	83.3	88.5	92.3	94.4	94.9	95.1	95.1	95.1	95.1	95.1	95.1
51.5	56.6	67.1	79.2	83.5	88.8	93.2	95.6	96.5	96.7	96.8	96.8	96.8	96.8	96.8
51.5	56.8	67.1	79.2	83.5	88.9	93.3	95.7	96.8	96.9	96.9	96.9	96.9	96.9	96.9
51.5	56.8	67.3	79.8	84.2	89.7	94.7	97.2	98.2	98.5	98.6	98.8	98.9	98.9	98.9
51.5	56.9	67.3	79.8	84.5	90.1	95.1	97.6	98.6	99.0	99.1	99.1	99.3	99.7	99.7
51.5	56.9	67.3	79.8	84.5	90.1	95.4	98.0	99.0	99.3	99.4	99.4	99.7	99.7	99.7
51.5	56.9	67.3	79.9	84.5	90.4	95.7	98.3	99.3	99.7	99.8	99.8	100.0	100.0	100.0
51.5	56.9	67.3	79.9	84.5	90.4	95.7	98.3	99.3	99.7	99.8	99.8	100.0	100.0	100.0
51.5	56.9	67.3	79.9	84.5	90.4	95.7	98.3	99.3	99.7	99.8	99.8	100.0	100.0	100.0
51.5	56.9	67.3	79.9	84.5	90.4	95.7	98.3	99.3	99.7	99.8	99.8	100.0	100.0	100.0
51.5	56.9	67.3	79.9	84.5	90.4	95.7	98.3	99.3	99.7	99.8	99.8	100.0	100.0	100.0
51.5	56.8	67.3	79.9	84.5	90.4	95.7	98.3	99.3	99.7	99.8	99.8	100.0	100.0	100.0

TOTAL NUMBER OF OBSERVATIONS [illegible]

USAF ETAC [illegible] 0-14-5 (OL A) PREVIOUS EDITIONS OF THIS FORM ARE OBSOLETE

GLOBAL CLIMATOLOGY BRANCH
USAFETAC
AIR WEATHER SERVICE/MAC

CEILING VERSUS VISIBILITY

[illegible] ATSUGI NAS JAPAN STATION NAME 74-77

PERCENTAGE FREQUENCY OF OCCURRENCE (FROM HOURLY OBSERVATIONS)

VISIBILITY (STATUTE MILES)

	[illegible]	26	25	24	[illegible]	[illegible]	[illegible]	[illegible]	[illegible]	[illegible]	[illegible]	[illegible]	[illegible]	[illegible]	[illegible]	[illegible]
[illegible]	.1	25.9	27.5	29.2	31.1	31.6	32.7	33.1	33.4	33.5	33.5	33.5	33.6	33.6	[illegible]	[illegible]
	.1	27.7	30.9	33.0	36.4	37.2	38.1	39.2	40.3	40.8	40.8	41.0	41.0	41.0	41.1	41.1
[illegible]	.1	27.7	30.9	33.0	36.4	37.2	38.1	39.2	40.3	40.8	40.8	41.0	41.0	41.0	41.1	41.1
	.1	27.7	30.9	33.0	36.5	37.3	38.3	39.3	40.4	41.0	41.0	41.1	41.1	41.1	41.2	41.2
[illegible]	.1	28.6	31.9	33.9	37.4	38.3	39.5	40.6	41.7	42.2	42.2	42.3	42.3	42.3	42.5	42.5
	.1	32.3	35.7	38.4	42.2	43.0	44.2	45.5	46.5	47.1	47.1	47.2	47.2	47.2	47.4	47.4
	.1	35.5	42.2	46.0	50.5	51.7	53.5	54.8	55.9	56.4	56.4	56.5	56.6	56.6	56.7	56.7
	.1	36.9	42.6	46.5	51.3	52.2	54.3	55.6	56.7	57.2	57.3	57.4	57.4	57.4	57.5	57.5
[illegible]	.1	43.0	47.5	52.6	57.5	59.0	61.2	62.6	63.6	64.3	64.3	64.5	64.5	64.5	64.6	64.6
	.1	44.4	48.6	53.5	58.3	59.6	62.0	63.4	64.6	65.1	65.1	65.3	65.3	65.3	65.4	65.4
[illegible]	.1	45.0	49.3	54.1	58.7	60.5	62.7	64.0	65.3	65.8	65.8	65.9	65.9	65.9	66.1	66.1
	.1	46.9	51.6	56.6	61.9	63.9	65.1	67.4	68.7	69.2	69.5	69.6	69.6	69.6	69.7	69.7
[illegible]	.1	49.9	54.5	59.7	65.1	67.6	69.7	71.5	73.0	73.9	74.1	74.2	74.2	74.2	74.4	74.4
	.1	52.4	57.1	63.6	70.4	73.3	75.3	78.0	79.8	80.7	80.9	81.0	81.0	81.0	81.1	81.1
[illegible]	.1	53.7	59.0	66.4	72.7	76.8	79.6	81.8	84.0	84.9	85.1	85.2	85.2	85.2	85.3	85.3
	.1	54.1	59.4	67.0	75.4	78.3	82.6	85.8	88.1	89.0	89.1	89.3	89.3	89.3	89.4	89.4
[illegible]	.1	54.7	60.0	67.7	76.1	79.9	83.7	86.3	89.1	90.1	90.2	90.4	90.4	90.4	90.5	90.5
	.1	54.8	60.1	67.8	76.7	80.6	84.4	87.7	90.0	91.2	91.2	91.2	91.2	91.2	91.3	91.3
	.1	54.8	60.1	67.8	76.7	80.0	84.4	87.7	90.0	90.9	91.0	91.2	91.2	91.2	91.3	91.3
	.1	55.6	60.9	68.8	78.4	82.5	86.4	89.0	92.1	93.1	93.2	93.4	93.4	93.4	93.5	93.5
[illegible]	.1	56.3	61.9	70.3	80.5	84.8	89.1	92.8	95.3	96.2	96.3	96.5	96.5	96.5	96.6	96.6
	.1	56.7	62.3	70.8	81.3	85.9	90.2	94.0	96.6	98.0	98.1	98.2	98.2	98.2	98.4	98.4
[illegible]	.1	56.7	62.3	70.8	81.3	85.9	90.2	94.0	96.6	98.0	98.1	98.2	98.2	98.2	98.4	98.4
	.1	56.7	62.3	70.8	81.4	86.2	90.5	94.4	97.2	98.5	98.6	98.9	98.9	98.9	99.1	99.1
	.1	56.7	62.3	70.8	81.4	86.4	90.9	94.6	97.6	98.9	99.1	99.3	99.3	99.3	99.5	99.5
	.1	56.7	62.3	70.8	81.5	86.6	91.0	95.0	97.7	99.1	99.2	99.5	99.5	99.5	99.6	99.6
	.1	56.7	62.3	70.8	81.5	86.6	91.0	95.0	97.7	99.1	99.2	99.5	99.5	99.5	99.6	99.6
	.1	56.7	62.3	70.8	81.5	86.6	91.0	95.0	97.7	99.1	99.2	99.5	99.5	99.5	99.6	99.6
	.1	56.7	62.3	70.8	81.5	86.6	91.3	95.3	98.0	99.3	99.5	99.7	99.7	99.7	99.9	99.9
	.1	56.7	62.3	70.8	81.5	86.6	91.3	95.3	98.0	99.3	99.5	99.7	99.7	99.7	99.9	99.9
	.1	56.7	62.3	70.8	81.5	86.6	91.3	95.3	98.0	99.3	99.5	99.7	99.7	99.7	99.9	100.0
	.1	56.7	62.3	70.8	81.5	86.6	91.3	95.3	98.0	99.3	99.5	99.7	99.7	99.7	99.9	100.0

TOTAL NUMBER OF OBSERVATIONS 737

USAF ETAC 0-14-5 (OL A) PREVIOUS EDITIONS OF THIS FORM ARE OBSOLETE

NAVAL CLIMATOLOGY BRANCH
USFETAC
AIR WEATHER SERVICE/MAC

CEILING VERSUS VISIBILITY

[illegible] ATSUGI NAS JAPAN 74-83 [illegible]

PERCENTAGE FREQUENCY OF OCCURRENCE FROM HOURLY OBSERVATIONS

ALL

.0	26.4	27.4	27.7	31.5	31.9	32.4	32.9	33.1	33.[illegible]	33.[illegible]	33.[illegible]	33.[illegible]	33.[illegible]	33.[illegible]	33.[illegible]	33.[illegible]	33.[illegible]	33.[illegible]	33.[illegible]	33.[illegible]	33.[illegible]	33.[illegible]	33.[illegible]	33.3
.0	26.6	31.4	34.7	37.2	38.[illegible]	38.8	39.4	39.9	40.1	40.1	40.1	40.1	40.1	40.1	40.2	40.[illegible]	40.[illegible]	40.[illegible]	40.[illegible]	40.[illegible]	40.[illegible]	40.[illegible]	40.[illegible]	40.[illegible]
.0	28.6	31.4	34.8	37.4	38.1	38.9	39.5	40.1	40.1	40.2	40.2	40.2	40.2	40.2	40.2	40.2	40.2	40.2	40.2	40.2	40.2	40.2	40.2	40.3
.0	28.6	31.4	34.9	37.5	38.1	38.9	39.5	40.0	40.2	40.2	40.2	40.2	40.3	40.3	40.3	40.3	40.3	40.3	40.3	40.3	40.3	40.3	40.3	40.3
.0	29.8	33.4	35.9	38.7	39.4	40.2	40.9	41.4	41.6	41.6	41.6	41.6	41.7	41.7	41.7	41.7	41.7	41.7	41.7	41.7	41.7	41.7	41.7	41.7
.0	35.0	38.2	40.4	43.6	44.5	45.7	46.5	47.0	47.2	47.2	47.2	47.2	47.3	47.3	47.3	47.3	47.3	47.3	47.3	47.3	47.3	47.3	47.3	47.3
.0	37.5	41.7	45.4	51.7	51.4	52.9	53.6	54.3	54.6	54.6	54.7	54.7	54.7	54.7	54.7	54.7	54.7	54.7	54.7	54.7	54.7	54.7	54.7	54.7
.0	37.9	41.7	47.0	51.0	52.1	53.6	54.0	55.2	55.4	55.5	55.5	55.5	55.5	55.5	55.5	55.5	55.5	55.5	55.5	55.5	55.5	55.5	55.5	55.5
.0	41.0	48.5	51.7	56.3	57.7	59.7	60.6	61.5	61.7	61.7	61.8	61.8	61.8	61.8	61.8	61.8	61.8	61.8	61.8	61.8	61.8	61.8	61.8	61.8
.0	41.4	48.1	52.3	57.0	58.5	60.5	61.6	62.3	62.5	62.6	62.6	62.6	62.6	62.6	62.6	62.6	62.6	62.6	62.6	62.6	62.6	62.6	62.6	62.7
.0	42.4	48.4	53.1	57.9	59.5	61.5	62.7	63.4	63.7	63.8	63.8	63.8	63.8	63.8	63.8	63.8	63.8	63.8	63.8	63.8	63.8	63.8	63.8	63.8
.0	44.7	49.5	56.0	61.2	63.0	65.3	66.7	67.5	67.8	68.0	68.0	68.0	68.0	68.0	68.0	68.0	68.1	68.1	68.1	68.1	68.1	68.1	68.1	68.1
.0	47.3	57.3	59.4	65.2	67.2	69.7	71.4	72.3	72.7	72.9	72.9	73.0	73.0	73.0	73.0	73.0	73.0	73.0	73.0	73.0	73.0	73.0	73.0	73.0
.0	50.2	55.5	64.5	71.7	73.0	76.0	78.1	79.1	79.6	79.8	79.8	79.9	79.9	79.9	79.9	79.9	79.9	79.9	79.9	79.9	79.9	79.9	79.9	79.9
.0	51.4	57.2	65.9	73.7	76.0	79.5	81.9	82.9	83.5	83.8	83.8	83.9	83.9	83.9	83.9	83.9	83.9	83.9	83.9	83.9	83.9	83.9	83.9	83.9
.0	52.3	52.4	67.6	75.6	78.0	82.4	85.0	86.2	86.9	87.2	87.2	87.3	87.3	87.3	87.3	87.3	87.3	87.3	87.3	87.3	87.3	87.3	87.3	87.3
.0	53.2	59.4	68.8	77.1	80.1	84.2	86.8	88.1	88.5	89.0	89.1	89.1	89.1	89.1	89.1	89.1	89.1	89.1	89.1	89.1	89.1	89.1	89.1	89.1
.0	53.3	60.0	69.6	78.3	81.5	85.6	88.3	89.7	90.4	90.7	90.7	90.7	90.7	90.7	90.7	90.7	90.7	90.7	90.7	90.7	90.7	90.7	90.7	90.7
.0	53.4	60.0	69.6	78.3	81.5	85.7	88.4	89.7	90.4	90.7	90.7	90.8	90.8	90.8	90.8	90.8	90.8	90.8	90.8	90.8	90.8	90.8	90.8	90.8
.0	54.2	60.5	70.3	79.4	82.7	87.0	90.2	91.6	92.5	92.9	92.9	93.0	93.0	93.0	93.0	93.0	93.0	93.0	93.0	93.0	93.0	93.0	93.0	93.0
.0	54.4	60.8	70.9	80.5	84.0	88.5	91.9	93.4	94.3	94.8	94.9	95.0	95.0	95.0	95.0	95.0	95.0	95.0	95.0	95.0	95.0	95.0	95.0	95.0
.0	54.6	61.1	71.4	81.3	85.0	89.8	93.4	95.1	96.4	97.0	97.1	97.2	97.2	97.2	97.3	97.3	97.3	97.3	97.3	97.3	97.3	97.3	97.3	97.3
.0	54.6	61.1	71.4	81.3	85.1	89.8	93.5	95.2	96.5	97.2	97.3	97.4	97.4	97.4	97.4	97.4	97.4	97.4	97.4	97.4	97.4	97.4	97.4	97.4
.0	54.6	61.1	71.5	81.6	85.4	90.3	94.2	96.0	97.4	98.1	98.3	98.4	98.5	98.5	98.5	98.5	98.5	98.5	98.5	98.5	98.5	98.5	98.5	98.5
.0	54.6	61.1	71.5	81.7	85.5	90.5	94.4	96.3	97.7	98.5	98.6	98.8	98.8	98.8	98.8	98.8	98.8	98.8	98.8	98.8	98.8	98.8	98.8	98.8
.0	54.6	61.1	71.5	81.7	85.6	90.6	94.6	96.5	97.9	98.7	98.9	99.1	99.1	99.1	99.1	99.1	99.1	99.1	99.1	99.1	99.1	99.1	99.1	99.1
.0	54.6	61.1	71.6	81.8	85.7	90.8	94.8	96.7	98.2	99.1	99.2	99.4	99.4	99.4	99.5	99.5	99.5	99.5	99.5	99.5	99.5	99.5	99.5	99.5
.0	54.6	61.1	71.6	81.8	85.7	90.8	94.9	96.8	98.3	99.2	99.4	99.6	99.7	99.7	99.7	99.7	99.7	99.7	99.7	99.7	99.7	99.7	99.7	99.7
.0	54.6	61.1	71.6	81.8	85.7	90.8	94.9	96.9	98.5	99.3	99.5	99.7	99.8	99.8	99.8	99.8	99.8	99.8	99.8	99.8	99.8	99.8	99.8	99.8
.0	54.6	61.1	71.6	81.8	85.7	90.8	94.9	96.9	98.5	99.4	99.6	99.7	99.8	99.8	99.8	99.8	99.8	99.8	99.8	99.8	99.8	99.8	99.8	100.0
.0	54.6	61.1	71.6	81.8	85.7	90.8	94.9	96.9	98.5	99.4	99.6	99.7	99.8	99.8	99.8	99.8	99.8	99.8	99.8	99.8	99.8	99.8	100.0	[illegible]
.0	54.6	61.1	71.6	81.8	85.7	90.8	94.9	96.9	98.5	99.4	99.6	99.7	99.8	99.8	99.8	99.8	99.8	99.8	99.8	99.8	99.8	100.0	[illegible]	[illegible]

TOTAL NUMBER OF OBSERVATIONS 6584

USAF ETAC 0-14-5 (OL A) PREVIOUS EDITIONS OF THIS FORM ARE OBSOLETE

[illegible] CLIMATOLOGY BRANCH
[illegible]
[illegible] WEATHER SERVICE [illegible]

CEILING VERSUS VISIBILITY

[illegible] ATSUGI NAS JAPAN 76-83

PERCENTAGE FREQUENCY OF OCCURRENCE (FROM HOURLY OBSERVATIONS)

VISIBILITY STATUTE MILES

	≥6	≥5	≥4	[illegible]	[illegible]	[illegible]	[illegible]	[illegible]	[illegible]	[illegible]	[illegible]	[illegible]	[illegible]	[illegible]	[illegible]
	27.5	29.1	33.3	35.1	35.9	35.9	36.1	36.1	36.1	36.1	36.1	36.1	36.1	36.1	36.1
	30.3	32.6	37.6	39.6	40.6	40.8	40.9	40.9	40.9	40.9	40.9	40.9	40.9	40.9	40.9
	30.3	32.6	37.6	39.6	40.6	40.8	40.9	40.9	40.9	40.9	40.9	40.9	40.9	40.9	40.9
	30.3	32.6	37.6	39.6	40.6	40.8	40.9	40.9	40.9	40.9	40.9	40.9	40.9	40.9	40.9
	31.3	33.1	38.3	40.3	41.4	41.4	41.6	41.6	41.6	41.6	41.6	41.6	41.6	41.6	41.6
	32.6	34.4	39.8	42.4	43.9	44.1	44.3	44.3	44.3	44.3	44.3	44.3	44.3	44.3	44.3
	38.6	40.9	47.6	51.4	53.2	53.9	54.2	54.6	54.7	54.7	54.7	54.7	54.7	54.7	54.7
	39.6	42.1	48.6	52.6	54.4	55.1	55.4	56.1	56.2	56.2	56.2	56.2	56.2	56.2	56.2
	44.1	46.8	53.4	57.7	59.6	60.4	60.7	61.6	61.7	61.7	61.7	61.7	61.7	61.7	61.7
	45.2	48.4	55.1	59.4	61.2	62.1	62.4	63.2	63.4	63.4	63.4	63.4	63.4	63.4	63.4
	46.3	49.4	56.1	60.4	62.2	63.1	63.6	64.5	64.7	64.7	64.7	64.7	64.7	64.7	64.7
	51.2	54.4	61.6	65.0	67.9	69.4	69.9	70.9	71.0	71.0	71.0	71.0	71.0	71.0	71.0
	53.2	57.2	64.9	69.7	71.7	73.2	73.7	74.7	74.9	74.9	74.9	74.9	74.9	74.9	74.9
	[illegible]	62.2	73.9	77.0	79.5	81.9	82.7	83.7	83.9	83.9	83.9	83.9	83.9	83.9	83.9
	60.4	64.9	74.0	80.4	83.2	85.7	86.9	87.9	88.0	88.0	88.0	88.0	88.0	88.0	88.0
	60.7	65.4	75.2	82.0	84.9	87.5	89.5	90.7	90.8	90.8	90.8	90.8	90.8	90.8	90.8
	61.1	65.9	75.9	82.7	85.5	88.2	90.3	91.5	91.7	91.7	91.7	91.7	91.7	91.7	91.7
	61.7	66.7	76.7	83.7	86.5	89.2	91.3	92.5	92.7	92.7	92.7	92.7	92.7	92.7	92.7
	61.7	66.7	76.7	83.7	86.5	89.2	91.3	92.5	92.7	92.7	92.7	92.7	92.7	92.7	92.7
	62.2	67.0	77.2	84.7	87.5	90.5	92.7	93.8	94.0	94.0	94.0	94.0	94.0	94.0	94.0
	62.2	67.4	77.5	85.4	88.4	91.8	94.2	95.5	95.7	95.7	95.7	95.7	95.7	95.7	95.7
	62.2	67.4	77.9	85.9	89.4	93.8	96.2	97.8	98.2	98.2	98.2	98.2	98.2	98.2	98.2
	62.2	67.4	77.9	85.9	89.4	93.8	96.2	97.8	98.2	98.2	98.2	98.2	98.2	98.2	98.2
	62.2	67.4	77.9	85.9	89.4	93.8	96.2	98.0	98.3	98.3	98.3	98.3	98.3	98.3	98.3
	62.2	67.4	77.9	85.9	89.4	94.0	96.3	98.2	98.5	98.5	98.5	98.5	98.5	98.5	98.5
	62.2	67.4	78.2	86.4	89.9	94.5	96.8	98.7	99.0	99.0	99.0	99.0	99.0	99.0	99.0
	62.2	67.4	78.2	86.4	89.9	94.5	96.8	98.7	99.0	99.0	99.0	99.0	99.3	99.3	99.3
	62.2	67.4	78.2	86.4	89.9	94.5	96.8	98.7	99.0	99.0	99.0	99.0	99.3	99.3	99.3
	62.2	67.4	78.2	86.4	89.9	94.5	96.8	98.7	99.5	99.5	99.5	99.5	99.8	99.8	99.8
	62.2	67.4	78.2	86.4	89.9	94.5	96.8	98.7	99.5	99.5	99.5	99.5	99.8	99.9	100.0
	62.2	67.4	78.2	86.4	89.9	94.5	96.8	98.7	99.5	99.5	99.5	99.5	99.8	99.9	100.0
	62.2	67.4	78.2	86.4	89.9	94.5	96.8	98.7	99.5	99.5	99.5	99.5	99.8	99.9	100.0

TOTAL NUMBER OF OBSERVATIONS [illegible]

USAF ETAC [illegible] 0-14-5 (OL A) PREVIOUS EDITIONS OF THIS FORM ARE OBSOLETE

[illegible] CLIMATOLOGY BRANCH
ETAC
AIR WEATHER SERVICE/MAC

CEILING VERSUS VISIBILITY

ATSUGI [illegible] JAPAN 74-83

PERCENTAGE FREQUENCY OF OCCURRENCE
FROM HOURLY OBSERVATIONS

[illegible]	[illegible]	35.5	37.3	37.7	[illegible]	38.2	38.2	[illegible]	[illegible]	[illegible]	[illegible]	[illegible]	[illegible]	[illegible]
33.7	36.1	39.0	41.3	41.9	42.4	42.7	42.7	42.7	42.7	42.7	42.7	42.7	42.7	42.7
33.7	36.1	39.0	41.3	41.9	42.4	42.7	42.7	42.7	42.7	42.7	42.7	42.7	42.7	42.7
33.7	36.1	39.0	41.3	41.9	42.4	42.7	42.7	42.7	42.7	42.7	42.7	42.7	42.7	42.7
33.7	36.1	39.1	41.5	42.0	42.6	42.8	42.8	42.8	42.8	42.8	42.8	42.8	42.8	42.8
36.5	39.0	42.1	44.5	45.5	46.0	46.3	46.3	46.3	46.3	46.3	46.3	46.3	46.3	46.3
42.0	45.5	50.0	53.7	54.5	55.9	56.7	56.7	56.7	56.7	56.7	56.7	56.7	56.7	56.7
43.4	46.0	50.6	53.9	55.1	56.5	57.3	57.3	57.3	57.3	57.3	57.3	57.3	57.3	57.3
46.5	51.7	56.7	60.5	61.7	63.1	63.9	63.9	63.9	63.9	63.9	63.9	63.9	63.9	63.9
46.9	52.1	57.2	61.0	62.3	63.6	64.5	64.5	64.5	64.5	64.5	64.5	64.5	64.5	64.5
50.0	53.2	58.3	62.4	63.6	65.0	65.8	65.8	65.8	65.8	65.8	65.8	65.8	65.8	65.8
52.0	56.3	62.3	66.7	67.9	69.3	70.1	70.5	70.5	70.5	70.5	70.5	70.5	70.5	70.5
56.7	60.5	67.5	72.0	73.6	74.9	75.9	76.3	76.3	76.3	76.3	76.3	76.3	76.3	76.3
59.6	64.0	72.9	77.5	80.2	81.8	83.1	83.5	83.5	83.5	83.5	83.5	83.5	83.5	83.5
61.0	65.5	75.2	81.7	83.5	85.0	86.9	87.3	87.3	87.3	87.3	87.3	87.3	87.3	87.3
61.7	66.6	76.4	83.1	85.5	87.2	89.0	89.4	89.4	89.4	89.4	89.4	89.4	89.4	89.4
62.4	67.9	77.7	84.3	86.5	88.4	90.4	90.8	90.8	90.8	90.8	90.8	90.8	90.8	90.8
62.4	68.2	78.1	85.0	87.2	89.4	91.3	91.7	91.7	91.7	91.7	91.7	91.7	91.7	91.7
62.7	68.5	78.5	85.4	87.6	89.8	91.7	92.1	92.1	92.1	92.1	92.1	92.1	92.1	92.1
62.8	68.7	79.1	86.5	88.7	90.9	93.3	93.7	93.7	93.7	93.7	93.7	93.7	93.7	93.7
62.9	69.0	79.3	87.1	89.7	92.1	94.4	95.3	95.3	95.3	95.3	95.3	95.3	95.3	95.3
62.9	69.1	79.6	87.9	91.0	93.8	96.6	97.6	97.9	98.1	98.2	98.3	98.3	98.3	98.3
62.9	69.1	79.6	87.9	91.0	93.8	96.6	97.6	97.9	98.1	98.2	98.7	[illegible]	98.7	[illegible]
62.9	69.1	79.6	87.9	91.0	93.8	96.5	97.8	97.9	98.2	98.6	[illegible]	[illegible]	[illegible]	[illegible]
62.9	69.1	79.6	87.9	91.0	93.9	97.0	97.9	98.1	98.7	98.8	[illegible]	99.2	99.2	99.2
62.9	69.3	80.0	88.3	91.5	94.4	97.4	98.3	98.5	98.8	99.2	99.6	99.6	99.6	99.6
62.9	69.3	80.0	88.3	91.5	94.4	97.5	98.5	98.6	98.9	99.4	99.9	99.9	99.9	99.9
62.9	69.3	80.0	88.3	91.5	94.4	97.5	98.5	98.6	98.9	99.4	99.9	99.9	99.9	99.9
62.9	69.3	80.0	88.3	91.5	94.4	97.5	98.5	98.8	99.0	99.6	100.0	100.0	100.0	100.0
62.9	69.3	80.0	88.3	91.5	94.4	97.5	98.5	98.9	99.0	99.6	100.0	100.0	100.0	100.0
62.9	69.3	80.0	88.3	91.5	94.4	97.5	98.5	98.9	99.0	99.6	100.0	100.0	100.0	100.0
62.9	69.3	80.0	88.3	91.5	94.4	97.5	98.5	[illegible]	99.0	99.6	100.0	100.0	100.0	100.0

TOTAL NUMBER OF OBSERVATIONS 7

USAF ETAC 0-14-5 (OL A) PREVIOUS EDITIONS OF THIS FORM ARE OBSOLETE

GLOBAL CLIMATOLOGY BRANCH
USAFETAC
AIR WEATHER SERVICE/MAC

CEILING VERSUS VISIBILITY

ATSUGI NAS JAPAN 74-83

PERCENTAGE FREQUENCY OF OCCURRENCE FROM HOURLY OBSERVATIONS

[illegible]	31.5	36.3	40.2	41.1	41.3	42.6	42.7	43.2	43.2	43.3	43.3	43.6	43.6	43.6
29.2	33.2	33.7	42.3	43.6	44.5	45.3	45.4	45.5	45.9	45.9	45.9	46.1	46.1	46.1
29.2	33.2	33.7	42.3	43.6	44.5	45.4	45.6	45.9	46.0	46.0	46.0	46.3	46.3	46.3
29.2	33.2	33.7	42.3	43.6	44.5	45.4	45.6	45.9	46.0	46.0	46.0	46.3	46.3	46.3
29.2	33.2	33.7	42.4	43.7	44.6	45.6	45.7	46.0	46.1	46.1	46.1	46.4	46.4	46.4
31.2	35.6	41.6	45.9	47.2	48.5	50.0	50.1	50.5	50.6	50.6	50.6	50.6	50.8	50.8
33.4	39.2	44.7	50.0	52.0	53.6	54.9	55.3	55.7	55.8	55.8	55.8	56.1	56.1	56.1
33.6	38.6	45.2	52.5	52.5	54.1	55.5	55.8	56.3	56.4	56.4	56.4	56.7	56.7	56.7
35.9	40.9	47.9	53.4	55.7	57.7	59.1	59.5	59.9	60.0	60.0	60.0	60.3	60.3	60.3
36.2	41.4	48.5	54.0	56.2	58.3	59.7	60.2	60.2	60.6	60.6	60.6	60.9	60.9	60.9
36.5	42.0	49.9	55.6	57.7	59.9	61.3	61.7	62.1	62.3	62.3	62.3	62.6	62.6	62.6
40.2	46.2	54.4	61.7	63.2	65.3	66.9	67.4	67.9	68.2	68.2	68.2	68.2	68.2	68.2
44.5	50.6	60.0	66.9	69.5	71.7	73.4	73.8	74.3	74.4	74.4	74.4	74.6	74.6	74.6
47.7	53.0	65.2	72.7	75.7	78.5	80.5	81.1	81.5	81.7	81.7	81.7	81.9	81.9	81.9
49.9	57.6	68.5	76.8	79.9	83.1	85.2	85.9	86.7	86.8	86.8	86.8	87.0	87.0	87.0
51.6	59.3	70.2	79.2	82.6	85.0	88.1	88.8	89.6	89.7	89.7	89.7	90.0	90.0	90.0
51.6	59.7	71.0	80.4	83.9	87.1	89.4	90.3	91.1	91.2	91.2	91.2	91.5	91.5	91.5
52.2	60.3	71.5	81.7	85.1	88.9	91.4	92.3	93.1	93.2	93.2	93.2	93.5	93.5	93.5
52.2	60.3	71.6	81.7	85.4	89.0	91.5	92.4	93.2	93.3	93.3	93.3	93.6	93.6	93.6
52.2	60.3	71.7	81.8	85.5	89.4	91.6	92.8	93.7	93.8	93.8	93.8	94.0	94.0	94.0
52.2	60.3	71.7	81.9	85.9	90.0	93.1	94.4	95.4	95.8	95.8	95.8	96.0	96.0	96.0
52.3	60.4	71.8	82.4	86.6	91.0	94.6	96.3	97.4	97.5	98.1	98.1	98.4	98.4	98.5
52.3	60.4	71.8	82.4	86.6	91.0	94.6	96.3	97.4	97.9	98.1	98.1	98.4	98.4	98.5
52.3	60.4	71.8	82.4	86.6	91.0	94.6	96.3	97.5	97.9	98.5	98.5	98.9	98.9	99.1
52.3	60.4	71.8	82.4	86.6	91.1	94.7	96.5	98.0	98.4	98.9	99.1	99.4	99.4	99.5
52.3	60.4	71.8	82.4	86.6	91.1	94.7	96.5	98.0	98.5	99.1	99.2	99.5	99.5	99.6
52.3	60.4	71.8	82.4	86.6	91.1	94.7	96.6	98.1	98.6	99.2	99.3	99.6	99.6	99.9
52.3	60.4	71.8	82.4	86.6	91.1	94.7	96.6	98.1	98.6	99.2	99.3	99.6	99.6	99.9
52.3	60.4	71.8	82.4	86.6	91.1	94.7	96.6	98.1	98.6	99.2	99.3	99.6	99.6	99.9
52.3	60.4	71.8	82.4	86.6	91.1	94.7	96.6	98.1	98.6	99.2	99.3	99.6	99.6	100.0
52.3	60.4	71.8	82.4	86.6	91.1	94.7	96.6	98.1	98.6	99.2	99.3	99.6	99.6	100.0
52.3	60.4	71.8	82.4	86.6	91.1	94.7	96.6	98.1	98.6	99.2	99.3	99.6	99.6	100.0

TOTAL NUMBER OF OBSERVATIONS [illegible]

USAF ETAC FORM 0-14-5 (OL A) PREVIOUS EDITIONS OF THIS FORM ARE OBSOLETE

[illegible] CLIMATOLOGY BRANCH
USAFETAC
AIR WEATHER SERVICE/MAC

CEILING VERSUS VISIBILITY

ATSUGI NAS JAPAN 74-[illegible]

PERCENTAGE FREQUENCY OF OCCURRENCE FROM HOURLY OBSERVATIONS

[illegible]	35.5	39.2	42.0	42.2	43.1	43.2	43.2	43.2	43.2	43.2	43.2	43.2	43.2	43.2
34.3	38.5	43.7	47.1	47.5	48.4	48.6	48.6	48.6	48.6	48.6	48.6	48.6	48.6	48.6
34.3	38.5	43.7	47.1	47.5	48.4	48.6	48.6	48.6	48.6	48.6	48.6	48.6	48.6	48.6
34.3	38.5	43.7	47.1	47.5	48.4	48.6	48.6	48.6	48.6	48.6	48.6	48.6	48.6	48.6
34.9	39.2	44.1	47.6	48.3	49.0	49.2	49.2	49.2	49.2	49.2	49.2	49.2	49.2	49.2
35.5	40.4	46.2	50.5	51.2	52.3	52.9	53.1	53.1	53.1	53.1	53.1	53.1	53.1	53.1
37.0	41.1	49.6	54.9	55.9	57.3	58.0	58.3	58.7	58.7	58.7	58.7	58.7	58.7	58.7
38.0	43.5	50.1	55.4	56.5	57.9	58.5	58.9	58.9	58.9	58.9	58.9	58.9	58.9	58.9
40.1	46.1	53.3	57.2	60.3	61.8	62.5	63.0	63.0	63.0	63.0	63.0	63.0	63.0	63.0
40.6	46.7	54.1	60.0	61.1	62.7	63.6	63.9	63.9	63.9	63.9	63.9	63.9	63.9	63.9
41.4	47.5	54.9	61.0	62.1	63.8	64.7	65.0	65.0	65.0	65.0	65.0	65.0	65.0	65.0
44.3	50.7	58.6	65.2	66.3	67.9	68.9	69.1	69.3	69.3	69.3	69.3	69.3	69.3	69.3
47.2	53.9	62.4	69.6	71.1	72.7	73.7	74.0	74.2	74.2	74.2	74.2	74.2	74.2	74.2
51.3	56.7	66.2	76.6	78.5	81.1	82.4	83.1	83.3	83.3	83.3	83.3	83.3	83.3	83.3
53.0	57.0	70.9	80.6	83.0	85.9	87.6	88.3	88.4	88.4	88.4	88.4	88.4	88.4	88.4
54.1	61.4	72.1	82.2	84.7	88.6	91.3	92.1	92.5	92.5	92.5	92.5	92.5	92.5	92.5
54.8	62.1	72.8	82.9	85.4	89.4	92.1	92.9	93.2	93.3	93.3	93.3	93.3	93.3	93.3
54.9	62.2	73.0	83.1	85.6	89.7	92.5	93.3	93.7	93.7	93.7	93.7	93.7	93.7	93.7
54.9	62.2	73.0	83.1	85.6	89.7	92.5	93.3	93.7	93.7	93.7	93.7	93.7	93.7	93.7
55.0	62.3	73.4	83.6	86.1	90.3	93.2	94.0	94.5	94.5	94.5	94.5	94.5	94.5	94.5
55.0	62.3	73.6	83.7	86.6	91.3	95.0	96.1	96.7	96.7	96.7	96.7	96.7	96.7	96.7
55.1	62.4	73.7	84.1	87.2	91.9	95.9	97.0	97.6	97.9	98.1	98.1	98.2	98.2	98.2
55.1	62.4	73.7	84.1	87.2	91.9	95.9	97.0	97.6	97.8	98.1	98.1	98.2	98.2	98.2
55.1	62.4	73.7	84.1	87.2	92.0	96.1	97.1	97.9	98.1	98.3	98.3	98.4	98.4	98.4
55.1	62.4	73.7	84.1	87.2	92.0	96.1	97.1	98.0	98.2	98.4	98.4	98.7	98.7	98.7
55.1	62.4	73.7	84.2	87.3	92.1	96.2	97.2	98.2	98.7	99.0	99.0	99.3	99.3	99.3
55.1	62.4	73.8	84.3	87.4	92.2	96.7	97.7	98.8	99.3	99.6	99.6	99.9	99.9	99.9
55.1	62.4	73.8	84.3	87.4	92.2	96.8	97.8	98.9	99.4	99.8	99.8	100.0	100.0	100.0
55.1	62.4	73.8	84.3	87.4	92.2	96.8	97.8	98.9	99.4	99.8	99.8	100.0	100.0	100.0
55.1	62.4	73.8	84.3	87.4	92.2	96.8	97.8	98.9	99.4	99.8	99.8	100.0	100.0	100.0
55.1	62.4	73.8	84.3	87.4	92.2	96.8	97.8	98.9	99.4	99.8	99.8	100.0	100.0	100.0
55.1	62.4	73.8	84.3	87.4	92.2	96.8	97.8	98.9	99.4	99.8	99.8	100.0	100.0	100.0

TOTAL NUMBER OF OBSERVATIONS [illegible]

USAF ETAC [illegible] 0-14-5 (OL A) PREVIOUS EDITIONS OF THIS FORM ARE OBSOLETE

AL CLIMATOLOGY BRANCH
[illegible]
[illegible] WEATHER SERVICE/MAC

[illegible] [illegible] JAPAN 74-[illegible]

CEILING VERSUS VISIBILITY

PERCENTAGE FREQUENCY OF OCCURRENCE FROM HOURLY OBSERVATIONS

[illegible]

38.3	41.7	43.1	43.6	43.9	43.9	43.9	43.9	43.9	43.9	43.9	43.9	43.9	43.9	43.9
44.6	47.9	50.5	51.4	51.7	51.7	51.7	51.8	51.8	51.8	51.8	51.8	51.8	51.8	51.8
44.6	47.9	50.5	51.4	51.7	51.7	51.7	51.8	51.8	51.8	51.8	51.8	51.8	51.8	51.8
44.6	47.9	50.5	51.4	51.7	51.7	51.7	51.8	51.8	51.8	51.8	51.8	51.8	51.8	51.8
45.7	49.2	51.9	52.8	53.1	53.1	53.1	53.2	53.2	53.2	53.2	53.2	53.2	53.2	53.2
47.6	51.5	54.7	56.3	56.8	56.9	57.4	57.6	57.6	57.6	57.6	57.6	57.6	57.6	57.6
49.6	54.4	58.2	60.5	61.0	61.7	62.4	62.6	62.8	62.8	62.8	62.8	62.8	62.8	62.8
49.9	54.6	58.4	61.0	61.2	61.9	62.6	62.9	63.0	63.0	63.0	63.0	63.0	63.0	63.0
52.2	57.3	61.9	65.1	65.8	66.5	67.3	67.6	67.7	67.7	67.7	67.7	67.7	67.7	67.7
52.9	58.2	62.9	65.1	66.9	67.5	68.2	68.5	68.7	68.7	68.7	68.7	68.7	68.7	68.7
54.0	59.9	65.0	68.6	69.3	70.0	70.8	71.2	71.3	71.3	71.3	71.3	71.3	71.3	71.3
56.6	62.3	68.0	72.1	72.9	73.6	74.5	74.8	74.9	74.9	74.9	74.9	74.9	74.9	74.9
58.4	64.4	71.0	75.5	76.4	77.3	78.1	78.5	78.6	78.6	78.6	78.6	78.6	78.6	78.6
60.2	66.8	74.5	79.7	80.8	81.7	82.9	83.2	83.3	83.3	83.3	83.3	83.3	83.3	83.3
61.0	68.1	76.4	82.0	83.8	85.1	86.4	86.8	87.0	87.1	87.1	87.1	87.1	87.1	87.1
62.2	69.6	78.6	85.1	86.8	89.0	90.4	91.1	91.5	91.6	91.6	91.6	91.6	91.6	91.6
62.6	70.2	79.2	86.3	87.9	90.3	91.7	92.6	92.9	93.1	93.1	93.1	93.1	93.1	93.1
63.2	70.7	79.7	87.0	88.7	91.0	92.6	93.4	93.9	94.1	94.1	94.1	94.1	94.1	94.1
63.2	70.7	79.7	87.0	88.7	91.0	92.6	93.4	93.9	94.1	94.1	94.1	94.1	94.1	94.1
63.6	71.0	80.1	87.8	89.6	92.1	93.6	94.4	95.0	95.3	95.3	95.3	95.3	95.3	95.3
63.6	71.0	80.1	88.5	90.0	93.6	95.5	96.5	97.0	97.8	97.8	97.8	97.8	97.8	97.8
63.6	71.0	80.1	88.8	90.8	94.0	96.1	97.4	98.1	98.9	98.9	98.9	98.9	98.9	98.9
63.6	71.0	80.1	88.8	90.8	94.0	96.2	97.5	98.2	99.1	99.1	99.1	99.1	99.1	99.1
63.6	71.0	80.1	88.9	90.8	94.2	96.6	97.9	98.6	99.5	99.5	99.5	99.5	99.5	99.5
63.6	71.0	80.1	88.9	90.9	94.3	96.7	98.0	98.7	99.6	99.6	99.8	99.9	99.9	99.9
63.6	71.0	80.1	88.9	90.9	94.3	96.7	98.0	98.7	99.6	99.6	99.8	99.9	99.9	99.9
63.6	71.0	80.3	89.0	91.0	94.4	96.8	98.1	98.8	99.8	99.6	99.9	100.0	100.0	100.0
63.6	71.0	80.3	89.0	91.0	94.4	96.8	98.1	98.8	99.8	99.6	99.9	100.0	100.0	100.0
63.6	71.0	80.3	89.0	91.0	94.4	96.8	98.1	98.8	99.8	99.6	99.9	100.0	100.0	100.0
63.6	71.0	80.3	89.0	91.0	94.4	96.8	98.1	98.8	99.8	99.6	99.9	100.0	100.0	100.0
63.6	71.0	80.3	89.0	91.0	94.4	96.8	98.1	98.8	99.8	99.6	99.9	100.0	100.0	100.0
63.6	71.0	80.3	89.0	91.0	94.4	96.8	98.1	98.8	99.8	99.6	99.9	100.0	100.0	100.0

TOTAL NUMBER OF OBSERVATIONS [illegible]

USAF ETAC [illegible] 0-14-5 (OL A) PREVIOUS EDITIONS OF THIS FORM ARE OBSOLETE

[illegible] CLIMATOLOGY BRANCH
USAFETAC
AIR WEATHER SERVICE/MAC

[illegible] ATSUGI NAS JAPAN
STATION NAME

74-[illegible]

CEILING VERSUS VISIBILITY

PERCENTAGE FREQUENCY OF OCCURRENCE
FROM HOURLY OBSERVATIONS

31.4	37.7	36.9	[illegible]	39.[illegible]	4[illegible]	41.[illegible]	41.[illegible]	41.[illegible]	41.[illegible]	41.3	41.7	41.[illegible]	41.7	41.[illegible]
35.4	3[illegible].7	42.2	4[illegible].5	46.2	47.3	48.3	48.3	48.3	48.3	48.3	48.3	48.3	48.3	48.3
36.4	38.7	42.2	4[illegible].5	46.[illegible]	47.8	48.3	48.[illegible]	48.[illegible]	48.7	48.7	48.7	48.[illegible]	[illegible]	48.[illegible]
36.[illegible]	3[illegible].9	42.4	45.6	46.[illegible]	4[illegible].0	4[illegible].4	48.4	4[illegible].4	4[illegible].4	4[illegible].4	4[illegible].4	4[illegible].4	4[illegible].4	4[illegible].4
37.0	39.4	43.3	47.0	4[illegible]	4[illegible].5	50.1	50.2	50.[illegible]	5[illegible]	5[illegible]	5[illegible]	5[illegible]	[illegible]	5[illegible]
38.6	41.1	45.[illegible]	4[illegible].9	49.9	51.[illegible]	52.4	52.5	52.[illegible]	52.6	52.6	52.6	52.6	[illegible]	[illegible].6
40.5	43.3	47.7	52.7	54.[illegible]	56.[illegible]	57.1	57.[illegible]	57.4	57.4	57.4	57.4	57.4	[illegible].4	57.4
40.7	43.6	48.[illegible]	53.3	55.[illegible]	56.6	57.[illegible]	57.9	58.1	58.1	58.1	58.1	58.1	58.1	58.1
41.7	45.3	50.2	55.7	57.5	59.4	60.7	60.9	61.[illegible]	61.3	61.3	61.3	61.3	61.3	61.[illegible]
42.6	45.2	51.2	54.3	58.9	60.9	62.1	62.3	62.7	62.7	62.7	62.7	62.7	62.7	62.7
44.1	4[illegible]	53.2	59.0	61.[illegible]	63.[illegible]	65.[illegible]	65.2	65.[illegible]	65.[illegible]	6[illegible]	65.[illegible]	[illegible]	[illegible]	[illegible]
46.9	51.2	57.0	64.5	67.2	69.7	71.1	71.4	71.[illegible]	71.[illegible]	71.[illegible]	71.[illegible]	7[illegible]	71.[illegible]	7[illegible]
49.2	53.[illegible]	61.0	69.0	71.8	74.3	76.	76.5	76.[illegible]	76.[illegible]	7[illegible]	7[illegible]	7[illegible].9	[illegible]	76.[illegible]
51.5	56.7	64.[illegible]	72.7	76.[illegible]	79.7	81.7	82.4	83.[illegible]	83.[illegible]	[illegible]	[illegible]	[illegible]	[illegible]	[illegible]
52.3	57.9	66.6	76.2	79.0	83.1	85.[illegible]	86.1	86.[illegible]	[illegible]	87.[illegible]	87.7	87.[illegible]	87.[illegible]	87.[illegible]
54.3	60.0	69.0	79.1	83.2	86.5	88.[illegible]	89.7	90.7	91.[illegible]	91.1	91.1	91.1	91.1	91.1
54.6	6[illegible].4	69.4	8[illegible].2	84.[illegible]	[illegible]	90.3	91.4	92.[illegible]	9[illegible]	9[illegible]	92.[illegible]	[illegible]	[illegible]	[illegible]
54.6	60.7	69.6	81.0	85.[illegible]	88.9	91.4	92.[illegible]	93.[illegible]	94.[illegible]	94.3	94.[illegible]	[illegible]	[illegible]	[illegible]
54.6	60.7	69.8	81.0	85.3	88.9	91.4	92.[illegible]	93.9	94.7	94.4	94.4	94.4	94.4	[illegible]
55.0	60.9	70.[illegible]	81.7	86.[illegible]	89.6	92.1	9[illegible].6	94.6	95.1	95.2	95.2	95.[illegible]	[illegible]	[illegible]
55.0	60.9	70.1	82.1	86.6	90.9	93.5	95.6	96.7	97.[illegible]	97.3	97.7	97.[illegible]	97.3	97.
55.0	60.9	70.1	82.5	86.9	91.2	94.2	97.[illegible]	9[illegible]	99.1	99.3	99.3	[illegible]	[illegible]	[illegible]
55.0	60.9	70.1	82.5	86.9	91.2	94.2	97.[illegible]	98.[illegible]	99.1	99.	99.3	99.3	[illegible]	[illegible]
55.0	60.9	70.1	82.5	86.9	91.2	94.2	97.[illegible]	98.2	99.[illegible]	99.4	99.4	[illegible]	[illegible]	[illegible]
55.0	60.9	70.2	82.6	87.[illegible]	91.5	94.4	97.2	98.5	99.4	99.6	99.6	99.6	[illegible]	[illegible]
55.0	60.9	70.2	82.6	87.[illegible]	91.8	94.7	97.5	98.[illegible]	99.8	100.0	100.0	100.0	100.0	100.0
55.0	60.9	70.2	82.6	87.3	91.8	94.7	97.5	98.8	99.8	100.0	100.0	100.0	100.0	100.0
55.0	60.9	70.2	82.6	87.3	91.8	94.7	97.5	98.8	99.8	100.0	100.0	100.0	100.0	100.0
55.0	60.9	70.2	82.6	87.3	91.8	94.7	97.5	98.8	99.8	100.0	100.0	100.0	100.0	100.0
55.0	60.9	70.2	82.6	87.3	91.8	94.7	97.5	98.8	99.8	100.0	100.0	100.0	100.0	100.0
55.0	60.9	70.2	82.6	87.3	91.8	94.7	97.5	98.8	99.8	100.0	100.0	100.0	100.0	100.0
55.0	60.9	70.2	82.6	87.3	91.8	94.7	97.5	98.8	99.8	100.0	100.0	100.0	100.0	100.0

TOTAL NUMBER OF OBSERVATIONS [illegible]

USAF ETAC [illegible] 0-14-5 (OL A) PREVIOUS EDITIONS OF THIS FORM ARE OBSOLETE

CEILING VERSUS VISIBILITY

PERCENTAGE FREQUENCY OF OCCURRENCE
FROM HOURLY OBSERVATIONS

TOTAL NUMBER OF OBSERVATIONS _____

CEILING VERSUS VISIBILITY

PERCENTAGE FREQUENCY OF OCCURRENCE
FROM HOURLY OBSERVATIONS

TOTAL NUMBER OF OBSERVATIONS _____

DAILY TEMPERATURES

[illegible] ETAC
[illegible] SERVICE/4AC
[illegible] ATSUGI NAS JAPAN 74-83
STATION NAME YEARS

CUMULATIVE PERCENTAGE FREQUENCY OF OCCURRENCE
FROM DAILY OBSERVATIONS

[illegible]	JAN	FEB	MAR	APR	MAY	JUN	JUL	AUG	SEP	OCT	NOV	DEC	ANN[illegible]
9[illegible]							1.6	2.0					[illegible]
9[illegible]						1.3	11.5	25.5	5.3	.3			[illegible]
8[illegible]					.7	6.7	43.1	62.4	25.3	.6			[illegible]
8[illegible]					11.4	36.3	68.4	86.3	49.7	7.1	.7		[illegible]
7[illegible]			.3	6.4	42.2	73.7	86.8	96.1	75.[illegible]	3[illegible].4	4.7		[illegible]
7[illegible]			1.6	23.2	73.5	86.9	96.1	100.0	89.3	52.9	14.7	1.[illegible]	[illegible]
6[illegible]	.7	1.4	8.8	46.5	91.5	97.6	99.3		97.[illegible]	8[illegible].9	37.3	4.[illegible]	[illegible]
6[illegible]	3.1	5.4	25.4	77.8	97.7	99.7	100.0		99.7	96.4	53.7	17.1	[illegible]
5[illegible]	16.8	20.6	51.5	90.9	99.3	100.0			100.0	99.7	87.3	51.2	[illegible]
5[illegible]	48.6	54.5	79.2	97.0	100.0					100.0	98.7	80.9	[illegible]
4[illegible]	72.5	81.4	95.4	98.7							100.0	96.7	[illegible]
4[illegible]	96.2	96.4	99.3	100.0								100.[illegible]	[illegible]
3[illegible]	100.0	100.0	100.0										100.0
MEAN	49.2	49.7	54.9	64.2	72.7	77.2	82.3	85.7	79.1	7[illegible].6	61.5	54.4	[illegible]
	5.751	5.372	6.849	7.056	5.733	5.613	6.395	5.362	7.036	6.135	6.653	5.867	15.796
[illegible]	292	279	317	297	306	297	304	306	300	309	300	259	[illegible]

USAFETAC [illegible] 125 (OL A) PREVIOUS EDITIONS OF THIS FORM ARE OBSOLETE

3. Means and standard deviations--These tabulations are derived from available hourly observations and present the mean, standard deviation, and total number of observations for the 3-hour groups, by month and annual and again at the bottom for all hours combine. Summaries for all years combined are presented in the following three tables; DRY-BULB TEMPERATURE, WET-BULB TEMPERATURE, AND DEWPOINT TEMPERATURE.

4. Cumulative percentage frequency of occurrence of relative humidity--This summary is derived from hourly observations and presents the cumulative percentage frequency of occurrence of relative humidity by increments of 10 percent classes, plus the mean relative humidity and total number of observations presented by month and available 3-hour groups.

OPERATING LOCATION "A"
USAFETAC, ASHEVILLE NC

PSYCHROMETRIC SUMMARIES

PART 4

In this section are presented various summaries of dry and wet-bulb temperatures, dewpoints, and relative humidity. The order and manner of repsentations follows:

1. Cumulative percentage frequency of occurrence--Derived from available hourly observations and presented by month and annual for all years combined. These tabulations provide the cumulative percentage frequency to tenths, of temperature by 5-degree Fahrenheit increments, plus mean temperature, standard deviations, and total number of observations in three separate tables as follows:

4

a. Daily HIGH temperatures (for available observations)
b. Daily LOW temperatures (for available observations)
c. Daily mean temperatures (high + low temperatures divided by two)

2. Bivariate percentage frequency distribution and computations of dry-bulb versus wet-bulb temperature. This tabulation is derived from hourly observations and is presented by month and available 3-hour groups with all years combined. The following information is provided:

a. The main body of the summary consists of a bivariate percentage frequency distribution of wet-bulb depression in 17 classes spread horizontally; by 2-degree intervals of dry-bulb temperature spread vertically. Also provided for each of the dry-bulb intervals is the percentage of observations which contain both dry-bulb and wet-bulb temperatures; and dry-bulb, wet-bulb, and dewpoint temperatures separately. Total observations for these four items are also provided in two lines at the end of each table.

NOTE: A percentage frequency in this table of ".0" represents one or more occurrences amounting to less than .05 percent.

b. Statistical data for the individual elements of relative humidity, dry-bulb, wet-bulb, and dewpoint temperatures are shown in the section at the bottom left of the forms. These consist of the sum of squares (ΣX^2), sums of values (ΣX), means ($\bar{X}$), and standard deviations (σx). The number of observations used in the computation for each element is also shown.

c. At the lower right of the form are given the mean number of hours of occurrence for six ranges of dry-bulb, wet-bulb, and dewpoint temperatures, and total number of hours possible in the period represented. Mean number of hours is shown to tenths and indicates mean number of hours per year in the annual summary, or mean number of hours per month in the tabulation by month.

Continued on Reverse

NAVAL CLIMATOLOGY BRANCH
USFETAC
WEATHER SERVICE/MAC

CEILING VERSUS VISIBILITY

[illegible] AT [illegible] JAPAN [illegible] 74-[illegible] [illegible]

PERCENTAGE FREQUENCY OF OCCURRENCE
FROM HOURLY OBSERVATIONS

ALL

.0	[illegible]	[illegible]	32.7	34.5	34.7	35.4	35.7	35.8	35.8	35.4	35.4	35.8	35.8	35.8	35.8	35.8	35.8	35.8
.2	34.4	36.2	40.1	42.5	43.1	43.7	44.2	44.2	44.4	44.4	44.4	44.4	44.4	44.5	44.5	44.5	44.5	44.5
.0	34.4	36.9	40.1	42.6	43.2	43.7	44.2	44.4	44.4	44.7	44.7	44.7	44.7	44.7	44.7	44.7	44.7	44.7
.2	34.5	36.9	40.2	42.5	43.2	43.7	44.2	44.4	44.5	44.5	44.5	44.6	44.6	44.6	44.6	44.6	44.6	44.6
.0	35.3	37.9	41.3	43.9	44.5	45.7	46.5	46.7	46.7	46.8	46.8	46.8	46.8	46.8	46.8	46.8	46.8	46.8
.2	38.2	41.1	44.9	47.3	48.6	49.4	49.8	50.1	50.2	50.2	50.2	50.3	50.3	50.3	50.3	50.3	50.3	50.3
.0	41.9	45.2	49.7	53.2	54.6	55.1	55.7	55.9	56.1	56.1	56.2	56.2	56.2	56.2	56.2	56.2	56.2	56.2
.2	42.4	45.7	50.3	53.8	54.5	55.2	56.4	56.7	56.2	56.2	56.3	56.3	56.3	56.3	56.3	56.3	56.3	56.3
.0	45.3	49.2	54.1	57.1	59.2	60.4	61.1	61.4	61.5	61.5	61.6	61.6	61.6	61.6	61.6	61.6	61.6	61.6
.2	45.6	49.5	54.7	58.7	59.7	61.1	61.6	62.1	62.4	62.3	62.3	62.3	62.3	62.3	62.3	62.3	62.3	62.4
.0	46.6	50.4	55.7	59.8	61.2	62.7	63.2	63.2	63.4	63.4	63.4	63.4	63.4	63.4	63.4	63.4	63.4	63.5
.2	48.9	52.9	58.7	63.1	64.4	65.7	66.2	66.5	67.2	67.1	67.1	67.1	67.1	67.1	67.1	67.1	67.1	67.2
.0	51.2	55.5	61.7	65.5	66.1	67.5	70.4	70.4	70.9	71.0	71.1	71.1	71.1	71.1	71.1	71.1	71.1	71.2
.2	54.1	58.5	65.7	71.4	73.3	75.2	76.2	76.6	76.9	77.2	77.2	77.2	77.2	77.2	77.2	77.2	77.2	77.2
.0	55.5	59.5	66.5	74.2	76.1	78.7	79.4	79.9	80.1	80.2	80.2	80.3	80.3	80.3	80.3	80.3	80.3	80.3
.2	57.3	62.5	70.2	77.3	79.4	81.6	83.2	83.8	84.1	84.2	84.3	84.3	84.3	84.3	84.3	84.3	84.3	84.3
.0	58.4	63.9	72.2	79.7	81.5	83.9	85.6	86.2	86.5	86.7	86.7	86.7	86.7	86.7	86.7	86.7	86.7	86.
.2	59.4	64.9	73.6	81.2	83.4	85.9	87.7	88.2	88.7	88.9	88.9	89.2	89.2	89.2	89.2	89.2	89.2	89.2
.0	59.4	65.2	73.6	81.1	83.5	86.2	87.8	88.5	88.9	89.2	89.1	89.1	89.1	89.1	89.1	89.1	89.1	89.2
.2	60.1	65.7	74.7	82.6	85.2	87.9	90.2	90.8	91.3	91.5	91.5	91.6	91.6	91.6	91.6	91.6	91.6	91.6
.0	60.3	66.1	75.2	83.5	86.5	89.4	91.7	92.7	93.3	93.6	93.8	93.7	93.7	93.7	93.7	93.7	93.7	93.7
.2	60.5	66.3	75.6	84.2	87.4	90.7	93.6	94.7	95.5	95.9	96.0	96.0	96.0	96.1	96.1	96.1	96.1	96.1
.0	60.5	66.3	75.7	84.4	87.4	90.8	93.7	94.9	95.7	96.1	96.2	96.2	96.2	96.2	96.2	96.2	96.2	96.3
.2	60.6	66.4	75.9	84.8	88.2	91.5	94.5	96.2	97.2	97.5	97.6	97.7	97.7	97.7	97.7	97.7	97.7	97.8
.0	60.6	66.5	75.9	85.0	88.1	91.9	94.9	96.4	97.4	97.9	98.1	98.2	98.2	98.2	98.2	98.2	98.2	98.7
.2	60.6	66.5	76.0	85.1	88.4	92.2	95.2	96.8	97.9	98.5	98.7	98.8	98.8	98.8	98.8	98.8	98.8	98.9
.0	60.6	66.5	76.1	85.2	88.5	92.3	95.5	97.2	98.3	98.9	99.1	99.2	99.2	99.2	99.2	99.2	99.2	99.4
.2	60.7	66.6	76.1	85.3	88.6	92.4	95.7	97.4	98.6	99.2	99.4	99.6	99.6	99.6	99.6	99.6	99.6	99.7
.0	60.7	66.6	76.1	85.3	88.6	92.5	95.8	97.5	98.7	99.4	99.6	99.7	99.7	99.8	99.8	99.8	99.8	99.9
.2	60.7	66.6	76.1	85.3	88.7	92.5	95.8	97.5	98.7	99.4	99.6	99.8	99.8	99.9	99.9	99.9	99.9	100.0
.0	60.7	66.6	76.1	85.3	88.7	92.5	95.8	97.5	98.7	99.4	99.6	99.8	99.8	99.9	99.9	99.9	99.9	100.0
.2	60.7	66.6	76.1	85.3	88.7	92.5	95.8	97.5	98.7	99.4	99.6	99.8	99.8	99.9	99.9	99.9	99.9	100.0

TOTAL NUMBER OF OBSERVATIONS 7470

USAF ETAC 0-14-5 OL A PREVIOUS EDITIONS OF THIS FORM ARE OBSOLETE

12345678901234567890123456789012345678901234567890123456789012345678901234567890123456789012345678

[illegible]TAL CLIMATOLOGY BRANCH
ETAC
AIR WEATHER SERVICE/MAC

CEILING VERSUS VISIBILITY

47[illegible] ATSUGI NAS JAPAN 74-83 ALL

PERCENTAGE FREQUENCY OF OCCURRENCE
FROM HOURLY OBSERVATIONS

	45.0	46.9	51.9	56.1	57.0	57.9	58.3	58.4	[illegible]	[illegible]	[illegible]	[illegible]	[illegible]	[illegible]	[illegible]
	45.5	49.9	55.6	61.2	62.4	63.6	64.2	64.3	64.4	64.4	64.4	64.4	64.4	64.5	64.5
	45.5	50.0	55.9	61.7	62.4	63.7	64.2	64.4	64.4	64.5	64.5	64.5	64.5	64.5	64.5
	45.6	50.0	56.0	61.7	62.5	63.7	64.3	64.4	64.5	64.5	64.5	64.6	64.6	64.6	64.6
	45.8	50.4	56.4	61.8	63.0	64.3	64.9	65.0	65.1	65.1	65.1	65.2	65.2	65.2	65.2
	47.7	52.5	58.8	64.7	66.0	67.4	68.0	68.1	68.2	68.2	68.3	68.3	68.3	68.3	68.3
	50.2	54.3	61.9	68.4	70.0	71.6	72.4	72.6	72.7	72.7	72.8	72.9	72.9	72.9	72.9
	50.5	55.6	62.3	68.9	70.5	72.2	73.0	73.2	73.3	73.3	73.3	73.4	73.4	73.4	73.4
	53.6	59.0	66.2	73.2	75.0	76.8	77.7	78.0	78.1	78.1	78.2	78.2	78.2	78.2	78.2
	54.2	59.7	65.8	73.9	75.5	77.6	78.5	78.9	78.9	79.0	79.0	79.0	79.0	79.1	79.1
	55.3	60.8	68.0	75.3	77.2	79.2	80.2	80.4	80.5	80.5	80.6	80.6	80.6	80.6	80.6
	57.9	63.6	71.3	78.8	81.0	83.2	84.3	84.5	84.6	84.7	84.7	84.7	84.7	84.7	84.7
	60.1	66.1	74.2	82.3	84.6	87.1	88.2	88.5	88.6	88.6	88.7	88.7	88.7	88.7	88.7
.0	61.9	68.2	76.8	85.7	88.0	90.8	92.2	92.5	92.6	92.7	92.8	92.8	92.8	92.9	92.9
.0	62.8	69.0	77.9	87.1	89.7	92.5	94.0	94.3	94.4	94.6	94.7	94.8	94.8	94.8	94.8
.0	63.2	69.7	78.8	88.4	91.1	93.9	95.6	95.9	96.1	96.3	96.4	96.4	96.4	96.5	96.5
.0	63.5	70.0	79.3	89.0	91.7	94.7	96.4	96.8	97.0	97.1	97.3	97.3	97.3	97.4	97.4
.0	63.7	70.3	79.5	89.4	92.2	95.3	97.1	97.4	97.6	97.8	98.0	98.0	98.0	98.1	98.1
.0	63.8	70.3	79.6	89.4	92.3	95.4	97.2	97.5	97.8	98.0	98.1	98.1	98.2	98.2	98.2
.0	63.9	70.4	79.8	89.7	92.6	95.7	97.5	98.0	98.3	98.5	98.6	98.7	98.7	98.7	98.7
.0	64.0	70.6	79.9	89.9	93.0	96.0	97.9	98.4	98.7	99.0	99.2	99.2	99.3	99.3	99.3
.0	64.0	70.6	80.0	90.1	93.1	96.3	98.1	98.7	99.0	99.3	99.5	99.5	99.6	99.6	99.6
.0	64.0	70.6	80.0	90.1	93.1	96.3	98.1	98.7	99.0	99.3	99.5	99.5	99.6	99.6	99.6
.0	64.0	70.6	80.0	90.1	93.1	96.3	98.2	98.7	99.1	99.3	99.6	99.7	99.7	99.7	99.7
.0	64.0	70.6	80.0	90.1	93.1	96.3	98.2	98.7	99.1	99.4	99.6	99.7	99.7	99.[illegible]	99.[illegible]
.0	64.0	70.6	80.0	90.1	93.1	96.3	98.2	98.7	99.1	99.4	99.6	99.7	99.7	99.8	99.8
.0	64.0	70.6	80.0	90.2	93.2	96.4	98.4	98.9	99.3	99.5	99.8	99.9	99.9	99.9	99.9
.0	64.0	70.6	80.0	90.2	93.2	96.4	98.4	98.9	99.3	99.5	99.8	99.9	99.9	99.9	99.9
.0	64.0	70.6	80.0	90.2	93.2	96.4	98.4	98.9	99.3	99.6	99.8	99.9	99.9	100.0	100.0
.0	64.0	70.6	80.0	90.2	93.2	96.4	98.4	98.9	99.3	99.6	99.8	99.9	99.9	100.0	100.0
.0	64.0	70.6	80.0	90.2	93.2	96.4	98.4	98.9	99.3	99.6	99.8	99.9	99.9	100.0	100.0
.0	64.0	70.6	80.0	90.2	93.2	96.4	98.4	98.9	99.3	99.6	99.8	99.9	99.9	100.0	100.0

TOTAL NUMBER OF OBSERVATIONS [illegible]

USAF ETAC [illegible] 0-14-5 (OL A) PREVIOUS EDITIONS OF THIS FORM ARE OBSOLETE

GLOBAL CLIMATOLOGY BRANCH
USAFETAC
AIR WEATHER SERVICE/MAC

CEILING VERSUS VISIBILITY

[illegible] ATSUGI NAS JAPAN 74-83 [illegible]
STATION STATION NAME YEARS

PERCENTAGE FREQUENCY OF OCCURRENCE
FROM HOURLY OBSERVATIONS

[illegible]

VISIBILITY STATUTE MILES

39.6	44.7	49.2	55.5	57.0	57.6	57.7	58.1	58.1	58.1	58.1	58.1	58.1	58.1	58.1
40.7	45.8	52.2	56.9	60.4	61.1	61.2	61.6	61.6	61.6	61.6	61.6	61.6	61.6	61.6
40.7	45.8	52.2	56.9	60.4	61.1	61.2	61.6	61.6	61.6	61.6	61.6	61.6	61.6	61.6
40.7	45.8	52.2	56.9	60.4	61.1	61.2	61.6	61.6	61.6	61.6	61.6	61.6	61.6	61.6
40.7	45.8	52.2	56.9	60.4	61.2	61.4	61.7	61.7	61.7	61.7	61.7	61.7	61.7	61.7
43.3	48.2	55.2	62.9	64.4	65.3	65.4	65.6	65.6	65.6	65.6	65.6	65.6	65.6	65.6
46.5	51.3	58.9	67.8	69.9	70.6	71.0	71.3	71.3	71.3	71.3	71.3	71.3	71.3	71.3
46.5	51.3	58.9	67.8	70.0	70.8	71.1	71.5	71.5	71.5	71.5	71.5	71.5	71.5	71.5
49.8	55.2	63.1	72.7	74.7	75.5	76.2	76.5	76.5	76.5	76.5	76.5	76.5	76.5	76.5
51.3	56.9	65.1	74.5	76.3	77.7	78.4	78.7	78.7	78.7	78.7	78.7	78.7	78.7	78.7
52.9	59.4	66.6	76.2	78.9	79.9	80.9	80.9	80.9	80.9	80.9	80.9	80.9	80.9	80.9
56.9	62.9	71.1	80.9	83.7	85.1	85.7	86.1	86.1	86.1	86.1	86.1	86.1	86.1	86.1
59.1	65.3	73.5	83.4	86.4	88.3	88.9	89.3	89.3	89.3	89.3	89.3	89.3	89.3	89.3
61.4	68.0	76.2	86.9	90.1	92.3	93.0	93.3	93.3	93.3	93.3	93.3	93.3	93.3	93.3
61.5	68.1	76.7	87.9	91.1	93.5	94.5	94.8	94.8	94.8	94.8	94.8	94.8	94.8	94.8
62.4	69.1	77.2	89.9	93.1	95.5	96.5	96.6	96.6	96.6	96.6	96.6	96.6	96.6	96.6
62.9	69.3	78.0	90.7	93.5	96.1	97.1	97.5	97.5	97.5	97.7	97.7	97.7	97.7	97.7
62.9	69.5	78.4	90.6	94.0	96.5	97.5	97.8	97.8	97.8	98.0	98.0	98.0	98.0	98.0
62.9	69.5	78.4	90.8	94.0	96.6	97.7	98.0	98.0	98.0	98.0	98.0	98.0	98.0	98.0
63.1	69.6	78.7	91.4	94.5	97.5	98.5	98.8	98.8	98.8	99.0	99.0	99.0	99.0	99.0
63.3	70.0	79.0	91.8	95.0	97.8	98.6	99.3	99.5	99.7	99.8	99.8	99.8	99.8	99.8
63.3	70.0	79.0	91.8	95.0	97.8	98.6	99.3	99.5	99.7	99.8	99.8	99.8	99.8	99.8
63.3	70.0	79.0	91.8	95.0	97.8	98.6	99.3	99.5	99.7	99.8	99.8	99.8	99.8	99.8
63.3	70.0	79.0	91.8	95.0	97.8	98.6	99.3	99.5	99.7	99.8	99.8	99.8	99.8	99.8
63.3	70.0	79.0	91.8	95.0	97.8	98.6	99.3	99.5	99.7	99.8	99.8	99.8	99.8	99.8
63.3	70.0	79.0	91.8	95.0	97.8	98.6	99.3	99.5	99.7	99.8	99.8	99.8	99.8	99.8
63.3	70.0	79.0	91.8	95.1	98.0	99.0	99.5	99.7	99.8	100.0	100.0	100.0	100.0	100.0
63.3	70.0	79.0	91.8	95.1	98.0	99.0	99.5	99.7	99.8	100.0	100.0	100.0	100.0	100.0
63.3	70.0	79.0	91.8	95.1	98.0	99.0	99.5	99.7	99.8	100.0	100.0	100.0	100.0	100.0
63.3	70.0	79.0	91.8	95.1	98.0	99.0	99.5	99.7	99.8	100.0	100.0	100.0	100.0	100.0
63.3	70.0	79.0	91.8	95.1	98.0	99.0	99.5	99.7	99.8	100.0	100.0	100.0	100.0	100.0
63.3	70.0	79.0	91.8	95.1	98.0	99.0	99.5	99.7	99.8	100.0	100.0	100.0	100.0	100.0

TOTAL NUMBER OF OBSERVATIONS [illegible]

USAF ETAC 0-14-5 (OL A) PREVIOUS EDITIONS OF THIS FORM ARE OBSOLETE

GLOBAL CLIMATOLOGY BRANCH
USAFETAC
AIR WEATHER SERVICE/MAC

CEILING VERSUS VISIBILITY

[illegible] ATSUGI NAS JAPAN 74-83

STATION NAME

PERCENTAGE FREQUENCY OF OCCURRENCE
(FROM HOURLY OBSERVATIONS)

35.7	41.1	44.5	51.3	52.4	54.0	54.3	54.8	54.8	54.8	54.9	54.9	54.9	54.9	54.9
36.5	42.0	45.3	55.9	56.4	60.7	60.6	61.1	61.1	61.1	61.2	61.2	61.2	61.2	61.2
36.7	42.6	46.4	57.0	56.5	60.4	60.7	61.2	61.2	61.2	61.3	61.3	61.3	61.3	61.3
36.9	42.3	46.5	57.1	58.6	60.6	60.8	61.3	61.3	61.3	61.5	61.5	61.5	61.5	61.5
39.1	43.1	45.9	59.0	59.5	61.5	61.7	62.2	62.2	62.2	62.4	62.4	62.4	62.4	62.4
41.4	45.7	51.7	61.2	62.7	64.9	65.4	65.9	65.9	65.9	66.1	66.1	66.1	66.1	66.1
43.9	48.5	55.1	65.4	67.6	70.3	70.9	71.4	71.4	71.4	71.6	71.6	71.6	71.6	71.6
44.5	49.4	55.7	66.3	68.5	71.2	71.8	72.3	72.3	72.3	72.5	72.5	72.5	72.5	72.5
47.5	52.9	59.5	70.7	73.5	76.3	77.0	77.5	77.5	77.5	77.6	77.6	77.6	77.6	77.6
47.9	53.1	59.6	71.3	74.0	76.7	77.5	78.0	78.0	78.0	78.1	78.1	78.1	78.1	78.1
49.7	53.9	60.6	72.3	75.2	78.0	78.9	79.4	79.4	79.4	79.5	79.5	79.5	79.5	79.5
50.4	55.2	63.1	75.3	78.0	81.7	82.6	83.1	83.1	83.1	83.2	83.2	83.2	83.2	83.2
52.5	58.4	66.1	79.6	82.1	85.5	86.4	86.9	86.9	86.9	87.1	87.1	87.1	87.1	87.1
54.4	60.4	69.1	82.5	86.3	90.4	91.4	91.9	91.9	91.9	92.1	92.1	92.1	92.1	92.1
54.7	60.7	69.4	83.4	87.2	91.4	92.4	93.0	93.0	93.0	93.1	93.1	93.1	93.1	93.1
54.9	60.9	69.9	84.4	88.7	93.1	94.4	94.9	94.9	94.9	95.0	95.0	95.0	95.0	95.0
55.4	61.5	70.8	85.5	89.9	94.2	95.5	96.0	96.0	96.0	96.2	96.2	96.2	96.2	96.2
55.5	61.8	71.2	85.9	90.7	95.0	96.3	96.8	96.8	96.8	96.9	96.9	96.9	96.9	96.9
55.5	61.8	71.2	85.9	90.7	95.0	96.3	96.8	96.8	96.8	96.9	96.9	96.9	96.9	96.9
56.0	62.1	71.4	86.6	91.4	95.8	97.1	97.6	97.6	97.6	97.7	97.7	97.7	97.7	97.7
56.1	62.2	71.6	86.7	91.5	95.9	97.3	97.8	97.8	97.8	98.3	98.3	98.3	98.3	98.3
56.1	62.2	71.6	86.9	91.9	96.3	97.8	98.3	98.3	98.3	98.8	98.8	98.8	98.8	98.8
56.1	62.2	71.6	86.9	91.9	96.3	97.8	98.3	98.3	98.3	98.8	98.8	98.8	98.8	98.8
56.1	62.2	71.6	86.9	91.9	96.4	98.2	98.8	98.8	98.8	99.4	99.4	99.4	99.4	99.4
56.1	62.2	71.6	86.9	91.9	96.4	98.2	98.8	98.8	98.8	99.4	99.4	99.4	99.4	99.4
56.1	62.2	71.6	86.9	91.9	96.4	98.2	98.8	98.8	98.8	99.4	99.4	99.4	99.4	99.4
56.1	62.2	71.6	87.1	92.2	96.8	98.6	99.2	99.2	99.2	99.7	99.7	99.7	99.7	99.7
56.1	62.2	71.6	87.1	92.2	96.8	98.6	99.2	99.2	99.2	99.7	99.7	99.7	99.7	99.7
56.1	62.2	71.6	87.1	92.2	96.8	98.6	99.2	99.5	99.5	100.0	100.0	100.0	100.0	100.0
56.1	62.2	71.6	87.1	92.2	96.8	98.6	99.2	99.5	99.5	100.0	100.0	100.0	100.0	100.0
56.1	62.2	71.6	87.1	92.2	96.8	98.6	99.2	99.5	99.5	100.0	100.0	100.0	100.0	100.0
56.1	62.2	71.6	87.1	92.2	96.8	98.6	99.2	99.5	99.5	100.0	100.0	100.0	100.0	100.0

TOTAL NUMBER OF OBSERVATIONS [illegible]

USAF ETAC 0-14-5 (OL A) PREVIOUS EDITIONS OF THIS FORM ARE OBSOLETE

GLOBAL CLIMATOLOGY BRANCH
USAFETAC
AIR WEATHER SERVICE/MAC

CEILING VERSUS VISIBILITY

[illegible] [illegible] JAPAN
STATION NAME
74-[illegible]

PERCENTAGE FREQUENCY OF OCCURRENCE
(FROM HOURLY OBSERVATIONS)

	42.0	44.5	45.9	52.9	55.2	56.3	57.5	57.5	57.7	57.7	57.7	57.9	57.9	57.9	57.9
.	46.1	49.6	55.6	61.9	63.9	66.3	67.1	67.1	67.4	67.4	67.4	67.5	67.5	67.5	67.5
	46.3	49.6	55.6	61.9	63.9	66.3	67.1	67.1	67.4	67.4	67.4	67.5	67.5	67.5	67.5
.	46.4	49.9	55.9	62.1	64.2	66.5	67.4	67.4	67.6	67.6	67.6	67.7	67.7	67.7	67.7
	46.7	50.0	56.1	62.5	64.5	66.9	67.7	67.7	68.0	68.0	68.0	68.1	68.1	68.1	68.1
.	49.0	51.4	57.7	64.4	66.4	69.2	70.2	70.2	70.5	70.5	70.5	70.6	70.6	70.6	70.6
	49.5	53.0	59.3	67.1	69.4	72.4	73.5	73.9	74.2	74.2	74.2	74.3	74.3	74.3	74.3
.	49.8	53.5	60.0	67.4	69.6	73.2	74.5	74.6	74.9	74.9	74.9	75.0	75.0	75.0	75.0
	51.1	54.9	61.8	69.5	72.1	75.9	77.6	77.7	78.0	78.1	78.1	78.2	78.2	78.2	78.2
.	51.2	55.1	62.0	69.9	72.5	76.2	78.3	78.5	78.7	78.8	78.8	78.9	78.9	78.9	78.9
	51.5	55.8	62.7	71.8	73.5	77.4	79.5	79.6	79.9	80.0	80.0	80.1	80.1	80.1	80.1
.	52.7	57.7	65.2	73.9	76.8	81.0	83.2	83.3	83.6	83.7	83.7	83.8	83.8	83.8	83.8
	55.4	59.5	67.5	77.3	80.4	84.5	86.9	87.1	87.4	87.5	87.5	87.6	87.6	87.6	87.6
.1	56.7	61.1	69.6	80.7	84.0	88.2	90.7	91.1	91.3	91.4	91.5	91.7	91.7	91.7	91.7
.1	57.0	61.5	70.5	81.7	85.2	89.5	92.4	92.7	93.2	93.3	93.5	93.6	93.6	93.6	93.6
.1	57.4	62.0	71.2	82.6	86.2	90.8	93.9	94.3	95.0	95.1	95.2	95.4	95.4	95.4	95.4
.1	57.7	62.3	71.5	83.1	86.6	91.3	94.4	94.8	95.6	95.7	95.8	96.0	96.0	96.0	96.0
.1	57.7	62.3	71.6	83.5	87.4	92.1	95.5	95.8	96.8	96.9	97.0	97.1	97.1	97.1	97.1
.1	57.7	62.3	71.6	83.5	87.4	92.1	95.5	96.0	96.9	97.0	97.1	97.3	97.3	97.3	97.3
.1	58.0	62.5	72.0	83.9	87.9	92.5	96.0	96.5	97.6	97.9	98.0	98.1	98.1	98.1	98.1
.1	58.0	62.5	72.0	83.9	88.1	92.9	96.2	96.9	98.1	98.3	98.6	98.7	98.7	98.7	98.7
.1	58.0	62.5	72.0	83.9	88.1	92.9	96.2	96.9	98.2	98.6	98.8	98.9	98.9	98.9	98.9
.1	58.0	62.5	72.0	83.9	88.1	92.9	96.2	96.9	98.3	98.6	98.8	98.9	98.9	98.9	98.9
.1	58.0	62.5	72.0	83.9	88.1	92.9	96.2	96.9	98.3	98.6	99.2	99.3	99.3	99.3	99.3
.1	58.0	62.5	72.0	83.9	88.1	92.9	96.2	96.9	98.3	98.7	99.3	99.4	99.5	99.5	99.5
.1	58.0	62.5	72.0	83.9	88.1	92.9	96.2	96.9	98.3	98.7	99.3	99.4	99.5	99.5	99.5
.1	58.0	62.5	72.0	84.0	88.2	93.0	96.4	97.1	98.5	98.9	99.5	99.6	99.8	99.8	99.
.1	58.0	62.5	72.0	84.0	88.2	93.0	96.4	97.1	98.6	98.5	99.5	99.6	99.8	99.8	99.8
.1	58.0	62.5	72.0	84.0	88.2	93.0	96.4	97.1	98.6	98.9	99.5	99.6	99.8	99.9	99.9
.1	58.0	62.5	72.0	84.0	88.2	93.0	96.4	97.1	98.6	98.9	99.5	99.6	99.8	99.8	100.0
.1	58.0	62.5	72.0	84.0	88.2	93.0	96.4	97.1	98.6	98.9	99.5	99.6	99.8	99.8	100.0
.1	58.0	62.5	72.0	84.0	88.2	93.0	96.4	97.1	98.6	98.9	99.5	99.6	99.8	99.9	100.0

TOTAL NUMBER OF OBSERVATIONS [illegible]

USAF ETAC [illegible] 0-14-5 (OL A) PREVIOUS EDITIONS OF THIS FORM ARE OBSOLETE

[illegible] CLIMATOLOGY [illegible]
[illegible]
[illegible] WEATHER SERVICE/MAC

CEILING VERSUS VISIBILITY

[illegible] ATS [illegible] JAPAN 74-83 [illegible]

PERCENTAGE FREQUENCY OF OCCURRENCE
FROM HOURLY OBSERVATIONS

[illegible]

TOTAL NUMBER OF OBSERVATIONS [illegible]

USAF [illegible] 0-14-5 (OL A) PREVIOUS EDITIONS OF THIS FORM ARE OBSOLETE

[illegible] CLIMATOLOGY BRANCH
USAFETAC
AIR WEATHER SERVICE/MAC

CEILING VERSUS VISIBILITY

[illegible] ATSUGI NAS JAPAN 74-83 [illegible]

PERCENTAGE FREQUENCY OF OCCURRENCE
FROM HOURLY OBSERVATIONS

[illegible]	[illegible]	49.7	[illegible]	[illegible]	57.5	[illegible]	57.9	[illegible]	[illegible]	[illegible]	[illegible]	57.4	[illegible]	[illegible]
37.2	44.7	52.7	61.4	61.9	63.2	64.5	64.5	[illegible]	[illegible]	[illegible]	[illegible]	[illegible]	[illegible]	[illegible]
37.6	44.5	52.6	[illegible]	[illegible]	63.9	64.6	64.5	[illegible]	[illegible]	[illegible]	[illegible]	[illegible]	[illegible]	64.8
37.6	44.5	52.8	[illegible]	[illegible]	63.9	64.5	64.6	[illegible]	[illegible]	[illegible]	[illegible]	[illegible]	[illegible]	[illegible]
[illegible]	[illegible]	[illegible]	61.5	[illegible]	[illegible]	[illegible]	65.9	[illegible]	[illegible]	[illegible]	[illegible]	[illegible]	[illegible]	[illegible]
39.7	46.7	[illegible]	62.5	[illegible]	67.5	[illegible]	[illegible]	[illegible]	[illegible]	[illegible]	[illegible]	[illegible]	[illegible]	[illegible]
39.4	47.4	55.9	62.3	67.4	69.5	70.5	70.5	[illegible]	[illegible]	[illegible]	[illegible]	[illegible]	[illegible]	[illegible]
39.4	47.4	55.9	62.3	67.5	69.9	70.7	70.7	[illegible]	70.9	70.9	70.9	70.9	[illegible]	70.9
40.3	49.1	58.4	68.2	70.7	73.2	74.1	74.1	[illegible]	74.2	74.2	74.2	74.2	74.2	[illegible]
40.7	49.4	58.8	69.0	71.6	74.1	[illegible]	75.0	75.1	75.1	75.1	75.1	75.1	75.1	75.1
[illegible]	50.2	59.7	71.4	[illegible]	75.6	76.5	76.5	76.6	76.6	76.6	76.6	76.6	76.6	[illegible]
[illegible]	53.1	63.6	74.6	77.2	80.4	81.3	81.4	[illegible]	81.6	81.6	[illegible]	81.6	[illegible]	[illegible]
46.7	56.3	67.9	79.7	82.3	85.7	86.7	86.8	86.9	86.9	86.9	86.9	86.9	[illegible]	86.9
46.7	58.9	71.4	82.9	86.9	90.4	91.9	[illegible]	92.3	92.4	92.5	92.5	[illegible]	92.5	92.5
49.6	59.9	72.7	86.3	89.3	93.0	94.6	94.8	95.0	95.3	95.5	95.5	95.5	95.6	[illegible]
50.9	61.4	74.2	87.9	90.9	94.9	96.5	96.6	96.9	97.1	97.4	97.4	97.4	97.4	[illegible]
51.3	61.9	74.8	88.9	91.9	96.0	97.6	97.8	[illegible]	[illegible]	[illegible]	98.6	98.6	[illegible]	[illegible]
51.4	61.9	[illegible]	89.0	[illegible]	96.1	[illegible]	97.9	98.1	98.4	98.6	98.6	[illegible]	[illegible]	[illegible]
51.4	61.9	75.3	89.0	92.0	96.1	97.9	97.9	98.1	98.4	98.6	98.6	[illegible]	[illegible]	[illegible]
51.4	61.9	75.3	89.0	[illegible]	96.1	97.8	98.0	98.4	98.6	[illegible]	[illegible]	[illegible]	[illegible]	[illegible]
51.7	62.1	75.2	89.3	92.3	96.4	98.0	98.3	98.6	98.9	99.1	[illegible]	[illegible]	[illegible]	[illegible]
51.7	62.3	75.3	89.4	[illegible]	96.9	98.4	98.6	[illegible]	99.3	99.5	99.6	99.6	99.6	[illegible]
51.7	62.3	75.3	89.4	92.5	96.8	98.4	98.6	99.	99.3	99.5	99.6	99.6	[illegible]	[illegible]
51.7	62.3	75.3	89.4	[illegible]	96.8	98.4	98.6	[illegible]	99.3	99.5	99.6	99.6	99.6	[illegible]
51.7	62.3	75.3	89.4	92.5	96.8	98.4	98.6	[illegible]	[illegible]	99.5	99.6	99.6	99.6	[illegible]
51.7	62.3	75.3	89.4	[illegible]	96.9	98.4	98.6	[illegible]	[illegible]	99.5	99.6	99.6	99.6	[illegible]
51.7	62.3	75.3	89.4	92.5	96.8	98.6	98.9	[illegible]	[illegible]	[illegible]	[illegible]	[illegible]	[illegible]	[illegible]
51.7	62.3	75.3	89.5	92.7	96.9	[illegible]	[illegible]	99.4	99.6	[illegible]	[illegible]	[illegible]	[illegible]	[illegible]
51.7	62.3	75.3	89.5	92.7	96.9	98.8	[illegible]	99.4	99.6	99.9	[illegible]	[illegible]	[illegible]	[illegible]
51.7	62.3	75.3	89.5	92.7	96.9	98.8	[illegible]	99.4	99.6	99.9	[illegible]	[illegible]	[illegible]	[illegible]
51.7	62.3	75.3	89.5	92.7	96.9	98.8	99.0	99.4	99.6	99.9	100.0	[illegible]	[illegible]	[illegible]
51.7	62.3	75.3	89.5	92.7	96.9	98.8	99.0	99.4	99.6	99.9	[illegible]	[illegible]	[illegible]	[illegible]

TOTAL NUMBER OF OBSERVATIONS

USAF ETAC [illegible] 0-14-5 (OL A) PREVIOUS EDITIONS OF THIS FORM ARE OBSOLETE

GLOBAL CLIMATOLOGY BRANCH
USAFETAC
AIR WEATHER SERVICE/MAC

CEILING VERSUS VISIBILIT

[illegible] ATSUGI NAS JAPAN 74-83 [illegible]
STATION STATION NAME

PERCENTAGE FREQUENCY OF OCCURRENCE
(FROM HOURLY OBSERVATIONS)

[illegible]-[illegible]

40.4	47.4	52.3	57.2	58.1	59.2	60.4	60.5	60.5	60.6	60.6	60.[illegible]	[illegible]	[illegible]	[illegible]
44.5	48.6	54.9	59.8	60.9	62.4	63.5	64.0	64.0	64.2	64.2	64.3	64.3	64.5	64.
44.5	48.6	54.9	59.8	60.9	62.4	63.5	64.0	64.	64.2	64.3	64.3	64.3	64.5	64.
44.5	48.6	54.9	59.8	60.9	62.4	63.5	64.0	64.0	64.2	64.2	64.2	64.3	64.5	64.
44.6	48.8	55.4	60.3	61.4	63.1	64.5	64.7	64.7	64.9	65.1	65.1	65.1	65.2	65.
45.9	51.5	56.2	63.7	64.6	66.5	68.0	68.1	68.1	68.4	68.5	68.5	68.5	68.5	68.
46.7	53.8	60.5	66.2	67.4	69.2	70.8	71.1	71.1	71.5	71.6	71.6	71.6	71.7	71.
49.2	54.2	61.6	66.7	67.9	69.9	71.5	71.7	71.7	72.1	72.2	72.2	72.2	72.3	72.
53.5	56.9	66.2	72.7	73.6	75.6	77.4	77.5	77.7	78.1	78.2	78.2	78.2	78.4	78.
54.1	59.5	66.8	72.9	74.2	76.3	78.0	78.2	78.4	78.7	78.8	78.8	78.8	78.9	79.
55.9	61.3	68.5	74.7	75.9	78.1	79.8	80.1	80.2	80.6	80.7	80.7	80.7	80.8	80.
59.6	64.7	72.2	78.4	79.3	82.2	83.9	84.1	84.3	84.6	84.7	84.7	84.7	84.9	84.
61.6	67.9	75.9	82.9	84.5	87.0	88.8	89.1	89.2	89.7	89.8	89.8	89.8	89.9	89.
64.6	70.6	79.3	86.5	88.6	91.3	93.4	93.6	93.8	94.5	94.7	94.7	94.7	94.8	94.
65.6	72.4	81.2	88.7	90.6	93.5	95.7	95.9	96.2	96.9	97.0	97.0	97.0	97.2	97.
65.9	72.8	81.7	89.4	91.6	94.3	96.6	96.8	97.1	97.7	97.9	97.9	97.9	98.0	98.
66.3	73.2	82.2	90.2	92.5	95.2	97.4	97.7	97.9	98.5	98.8	98.8	98.8	98.9	98.
66.3	73.2	82.2	90.3	92.6	95.4	97.7	97.9	98.2	98.8	99.0	99.0	99.0	99.1	99.
66.3	73.2	82.2	90.3	92.6	95.4	97.7	97.9	98.2	98.8	99.0	99.0	99.0	99.1	99.
66.3	73.2	82.2	90.3	92.6	95.4	97.7	97.9	98.2	98.8	99.0	99.0	99.0	99.1	99.
66.3	73.2	82.2	90.4	92.7	95.6	97.5	98.0	98.3	98.9	99.1	99.1	99.1	99.3	99.
66.3	73.3	82.3	90.8	93.1	96.1	98.3	98.6	98.9	99.5	99.8	99.8	99.8	99.9	99.
66.3	73.3	82.3	90.8	93.1	96.1	98.3	98.6	98.9	99.5	99.8	99.8	99.8	99.9	99.
66.3	73.3	82.3	90.8	93.1	96.1	98.3	98.6	98.9	99.5	99.8	99.8	99.8	99.9	99.
66.3	73.4	82.4	90.9	93.2	96.2	98.4	98.8	99.1	99.6	99.9	99.9	99.9	100.0	100.
66.3	73.4	82.4	90.9	93.2	96.2	98.4	98.8	99.1	99.6	99.9	99.9	99.9	100.0	100.
66.3	73.4	82.4	90.9	93.2	96.2	98.4	98.8	99.1	99.6	99.9	99.9	99.9	100.0	100.
66.3	73.4	82.4	90.9	93.2	96.2	98.4	98.8	99.1	99.6	99.9	99.9	99.9	100.0	100.
66.3	73.4	82.4	90.9	93.2	96.2	98.4	98.8	99.1	99.6	99.9	99.9	99.9	100.0	100.
66.3	73.4	82.4	90.9	93.2	96.2	98.4	98.8	99.1	99.6	99.9	99.9	99.9	100.0	100.
66.3	73.4	82.4	90.9	93.2	96.2	98.4	98.8	99.1	99.6	99.9	99.9	99.9	100.0	100.

TOTAL NUMBER OF OBSERVATIONS [illegible]

GLOBAL CLIMATOLOGY BRANCH
USAFETAC
AIR WEATHER SERVICE/MAC

CEILING VERSUS VISIBILIT

47679 ATSUGI NAF JAPAN — 74-83 — DEC

PERCENTAGE FREQUENCY OF OCCURRENCE
(FROM HOURLY OBSERVATIONS)

VISIBILITY (STATUTE MILES)

	51.6	54.7	57.5	58.5	58.9	58.9	59.2	59.2	59.2	59.2	59.2	59.2	59.2	59.2	59.
	52.6	56.2	59.4	60.2	60.6	61.0	61.3	61.3	61.3	61.3	61.3	61.3	61.3	61.3	61.
	52.6	56.2	59.4	60.2	60.6	61.0	61.3	61.3	61.3	61.3	61.3	61.3	61.3	61.3	61.
	52.6	56.2	59.4	60.2	60.6	61.0	61.3	61.3	61.3	61.3	61.3	61.3	61.3	61.3	61.
	52.6	56.2	59.4	60.2	60.5	61.0	61.3	61.3	61.3	61.3	61.3	61.3	61.3	61.3	61.
	56.4	62.2	63.5	64.3	65.1	65.2	65.5	65.6	65.6	65.6	65.6	65.6	65.6	65.6	65.
	62.1	66.2	70.1	71.1	72.0	72.4	72.8	73.3	73.3	73.3	73.3	73.3	73.3	73.3	73.
	62.7	66.5	70.6	71.7	72.7	73.0	73.5	73.9	73.9	73.9	73.9	73.9	73.9	73.9	73.
	66.2	72.5	77.4	78.7	79.9	80.3	80.7	81.2	81.2	81.2	81.2	81.2	81.2	81.2	81.
	69.2	73.3	78.2	79.5	80.7	81.0	81.5	82.0	82.0	82.0	82.0	82.0	82.0	82.0	82.
	70.3	74.6	79.5	80.7	82.0	82.3	82.8	83.3	83.3	83.3	83.3	83.3	83.3	83.3	83.
	73.2	77.6	83.1	84.5	85.9	86.3	86.7	87.2	87.2	87.2	87.2	87.2	87.2	87.2	87.
	76.3	80.6	86.3	87.9	89.3	89.6	90.2	90.7	90.7	90.7	90.7	90.7	90.7	90.7	90.
	78.0	82.6	89.3	91.5	92.9	93.2	94.2	94.6	94.6	94.6	94.6	94.6	94.6	94.6	94.
	78.4	83.6	90.2	92.6	94.0	94.3	95.7	96.2	96.2	96.4	96.5	96.5	96.5	96.5	96.
	78.6	84.0	90.6	93.5	95.1	95.4	96.8	97.3	97.3	97.5	97.6	97.6	97.6	97.6	97.
	79.0	84.2	91.0	93.8	95.4	95.9	97.3	97.8	97.8	97.9	98.1	98.1	98.1	98.1	98.
	79.1	84.4	91.2	94.0	95.7	96.4	97.8	98.3	98.3	98.4	98.6	98.6	98.6	98.6	98.
	79.3	84.5	91.5	94.3	96.1	96.7	98.1	98.6	98.6	98.7	98.9	98.9	98.9	98.9	98.
	79.5	84.8	91.8	94.6	96.4	97.0	98.4	98.9	99.1	99.2	99.4	99.4	99.4	99.4	99.
	79.6	85.0	92.1	94.9	96.7	97.5	98.9	99.4	99.6	99.7	99.8	99.8	99.8	99.8	99.
	79.6	85.0	92.1	95.1	96.8	97.6	99.1	99.5	99.7	99.8	100.0	100.0	100.0	100.0	100.
	79.6	85.0	92.1	95.1	96.8	97.6	99.1	99.5	99.7	99.8	100.0	100.0	100.0	100.0	100.
	79.6	85.0	92.1	95.1	96.8	97.6	99.1	99.5	99.7	99.8	100.0	100.0	100.0	100.0	100.
	79.6	85.0	92.1	95.1	96.8	97.6	99.1	99.5	99.7	99.8	100.0	100.0	100.0	100.0	100.
	79.6	85.0	92.1	95.1	96.8	97.6	99.1	99.5	99.7	99.8	100.0	100.0	100.0	100.0	100.
	79.6	85.0	92.1	95.1	96.8	97.6	99.1	99.5	99.7	99.8	100.0	100.0	100.0	100.0	100.
	79.6	85.0	92.1	95.1	96.8	97.6	99.1	99.5	99.7	99.8	100.0	100.0	100.0	100.0	100.
	79.6	85.0	92.1	95.1	96.8	97.6	99.1	99.5	99.7	99.8	100.0	100.0	100.0	100.0	100.
	79.6	85.0	92.1	95.1	96.8	97.6	99.1	99.5	99.7	99.8	100.0	100.0	100.0	100.0	100.

TOTAL NUMBER OF OBSERVATIONS

USAF ETAC 0-14-5 (OL A) PREVIOUS EDITIONS OF THIS FORM ARE OBSOLETE

GLOBAL CLIMATOLOGY BRANCH
USAFETAC
AIR WEATHER SERVICE/MAC

CEILING VERSUS VISIBILIT

[illegible] ATSUGI NAS JAPAN 76-[illegible]

STATION NAME

PERCENTAGE FREQUENCY OF OCCURRENCE
(FROM HOURLY OBSERVATIONS

	26	[illegible]	24											
	[illegible]	49.7	56.9	[illegible]	[illegible]	[illegible]	[illegible]	[illegible]	[illegible]	62.9	[illegible]	[illegible]	62.9	[illegible]
	49.[illegible]	51.2	58.6	62.6	63.2	63.2	63.3	63.3	63.3	63.3	63.3	63.3	63.3	63.3
	49.[illegible]	51.2	58.6	62.6	63.2	63.2	63.3	63.3	63.3	63.3	63.3	63.3	63.3	[illegible]
	49.[illegible]	51.2	58.6	62.6	63.2	63.2	63.3	63.3	63.3	63.3	63.3	63.3	63.3	63.3
	49.1	51.4	58.9	62.9	63.4	63.4	63.9	63.9	63.9	63.9	63.9	63.9	63.9	[illegible]
	[illegible]	53.7	61.1	65.1	65.7	65.7	66.[illegible]	66.2	66.2	66.2	66.2	66.2	66.2	66.2
	[illegible]	61.2	68.3	[illegible]	73.1	73.1	73.[illegible]	73.5	73.5	73.6	73.5	73.6	73.6	73.6
	57.5	62.5	66.7	72.9	73.4	73.4	74.[illegible]	74.0	74.0	74.0	74.0	74.0	74.0	74.0
	62.[illegible]	66.[illegible]	74.4	[illegible]	79.3	79.3	79.9	79.9	79.9	79.9	79.9	79.9	79.9	[illegible]
	[illegible]	66.5	75.1	[illegible]	[illegible]	80.1	80.6	80.6	80.6	80.6	80.6	80.6	80.6	[illegible]
	[illegible]	69.3	77.6	[illegible]	82.[illegible]	82.5	83.1	83.1	83.1	83.1	83.1	83.1	83.1	[illegible]
	66.9	72.7	81.6	[illegible]	87.3	87.3	87.9	87.9	87.9	87.9	87.9	87.9	87.9	87.9
	70.6	74.4	83.5	[illegible]	89.[illegible]	89.[illegible]	90.3	90.3	90.3	90.3	[illegible]	[illegible]	[illegible]	[illegible]
	72.1	75.9	85.2	[illegible]	91.[illegible]	92.4	93.4	93.4	93.4	93.4	93.4	93.4	93.4	[illegible]
	72.7	76.[illegible]	85.6	91.7	92.[illegible]	92.4	94.7	94.7	94.7	94.7	94.7	94.7	94.7	[illegible]
	72.5	76.7	86.[illegible]	[illegible]	93.4	93.9	95.[illegible]	95.8	95.[illegible]	95.9	95.5	95.5	95.8	[illegible]
	72.9	77.[illegible]	86.3	92.5	93.9	94.7	96.0	96.6	96.6	96.6	96.6	96.6	96.6	[illegible]
	73.6	78.0	87.3	93.5	95.1	96.[illegible]	97.9	97.9	97.9	97.9	97.9	97.9	97.9	97.9
	74.0	78.2	87.5	93.9	95.6	96.6	98.5	98.5	98.5	98.5	98.5	98.5	98.5	[illegible]
	74.[illegible]	78.4	87.7	94.1	96.[illegible]	97.0	98.9	99.1	99.1	99.1	99.1	99.1	99.1	99.1
	74.2	78.5	88.0	94.5	96.6	97.5	99.4	99.6	99.6	99.6	99.6	99.6	99.6	[illegible]
	74.2	78.6	88.0	94.7	96.8	97.7	99.8	100.0	100.0	100.0	100.0	100.0	100.0	[illegible]
	74.2	78.6	88.0	94.7	96.8	97.7	99.8	100.0	100.0	100.0	100.0	100.0	100.0	[illegible]
	74.2	78.6	88.0	94.7	96.8	97.7	99.8	100.0	100.0	100.0	100.0	100.0	100.0	[illegible]
	74.2	78.6	88.0	94.7	96.8	97.7	99.8	100.0	100.0	100.0	100.0	100.0	100.0	[illegible]
	74.2	78.6	88.0	94.7	96.8	97.7	99.8	100.0	100.0	100.0	100.0	100.0	100.0	[illegible]
	74.2	78.6	88.0	94.7	96.8	97.7	99.8	100.0	100.0	100.0	100.0	100.0	100.0	[illegible]
	74.2	78.6	88.0	94.7	96.8	97.7	99.8	100.0	100.0	100.0	100.0	100.0	100.0	[illegible]
	74.2	78.6	88.0	94.7	96.8	97.7	99.8	100.0	100.0	100.0	100.0	100.0	100.0	[illegible]
	74.2	78.6	88.0	94.7	96.8	97.7	99.8	100.0	100.0	100.0	100.0	100.0	100.0	[illegible]

TOTAL NUMBER OF OBSERVATIONS 5

USAF ETAC [illegible] 0-14-5 (OL A) PREVIOUS EDITIONS OF THIS FORM ARE OBSOLETE

…BAL CLIMATOLOGY BRANCH
…ETAC
…WEATHER SERVICE/MAC

CEILING VERSUS VISIBILI

…6795 ATSUGI NAS JAPAN 74-83

PERCENTAGE FREQUENCY OF OCCURRENCE
FROM HOURLY OBSERVATIONS

30.8	33.3	36.7	38.7	39.5	40.1	40.4	40.5	40.6	40.6	[illegible]	[illegible]	[illegible]	[illegible]	4
33.7	36.6	40.7	43.5	44.3	45.1	45.5	45.5	45.6	45.7	45.7	45.7	45.7	45.7	4
33.7	36.6	40.7	43.5	44.3	45.1	45.5	45.6	45.7	45.7	45.7	45.7	45.7	45.7	4
33.7	36.6	40.7	43.5	44.3	45.1	45.5	45.6	45.7	45.7	45.7	45.7	45.7	45.7	4
34.4	37.3	41.5	44.4	45.2	46.0	46.5	46.5	46.6	46.6	46.6	46.6	46.7	46.7	4
35.1	39.3	43.8	47.1	48.3	49.3	50.0	50.1	50.2	50.2	50.2	50.2	50.2	50.2	5
39.3	43.0	48.4	52.9	54.5	55.8	56.7	57.0	57.2	57.2	57.2	57.2	57.2	57.2	5
39.6	43.4	48.9	53.5	55.1	56.4	57.3	57.6	57.8	57.8	57.8	57.8	57.9	57.9	5
42.6	46.8	52.9	58.2	60.1	61.6	62.6	63.0	63.2	63.2	63.2	63.2	63.2	63.2	[illegible]
43.2	47.5	53.7	59.1	61.0	62.5	63.5	63.9	64.1	64.1	64.1	64.1	64.1	64.1	6
44.2	48.6	54.9	60.5	62.5	64.1	65.2	65.5	65.7	65.7	65.7	65.7	65.8	65.8	6
47.3	52.2	59.4	65.5	67.6	69.4	70.5	71.0	71.2	71.2	71.2	71.2	71.3	71.3	7
50.3	55.4	63.4	70.1	72.3	74.2	75.5	76.0	76.2	76.2	76.2	76.2	76.2	76.2	7
53.3	59.1	68.2	75.8	78.3	80.7	82.3	82.9	83.2	83.2	83.2	83.2	83.2	83.2	8
54.8	61.0	70.7	78.8	81.7	84.3	86.1	86.8	87.2	87.3	87.3	87.3	87.3	87.3	8
56.0	62.4	72.4	81.1	84.3	87.3	89.6	90.3	90.8	90.9	90.9	90.9	90.9	90.9	9
56.6	63.1	73.3	82.3	85.6	88.5	90.9	91.7	92.2	92.3	92.3	92.3	92.3	92.3	9
57.0	63.5	73.8	83.1	86.4	89.5	91.9	92.8	93.3	93.4	93.4	93.4	93.5	93.5	9
57.1	63.6	73.9	83.2	86.5	89.6	92.0	92.9	93.4	93.5	93.5	93.5	93.6	93.6	9
57.2	63.8	74.3	83.9	87.2	90.4	93.0	93.9	94.5	94.6	94.6	94.6	94.7	94.7	9
57.2	63.8	74.5	84.4	88.0	91.5	94.6	95.7	96.4	96.6	96.6	96.6	96.6	96.6	9
57.3	63.9	74.6	84.9	88.7	92.6	95.9	97.5	98.2	98.5	98.6	98.6	98.7	98.7	9
57.3	63.9	74.6	84.9	88.7	92.6	95.9	97.5	98.2	98.5	98.6	98.7	98.7	98.7	9
57.3	63.9	74.6	84.9	88.7	92.7	96.0	97.6	98.3	98.7	98.9	99.0	99.0	99.0	9
57.3	63.9	74.6	85.0	88.7	92.8	96.1	97.7	98.5	98.9	99.1	99.1	99.2	99.2	9
57.3	63.9	74.8	85.1	88.9	93.0	96.4	98.0	98.8	99.2	99.4	99.5	99.6	99.6	9
57.3	63.9	74.8	85.1	89.0	93.1	96.5	98.1	98.9	99.3	99.5	99.6	99.8	99.8	9
57.3	63.9	74.8	85.1	89.0	93.1	96.5	98.1	98.9	99.3	99.6	99.7	99.8	99.8	9
57.3	63.9	74.8	85.1	89.0	93.1	96.5	98.1	99.0	99.4	99.7	99.8	99.9	99.9	10
57.3	63.9	74.8	85.1	89.0	93.1	96.5	98.1	99.0	99.4	99.7	99.8	99.9	99.9	1
57.3	63.9	74.8	85.1	89.0	93.1	96.5	98.1	99.0	99.4	99.7	99.8	99.9	99.9	1
57.3	63.9	74.8	85.1	89.0	93.1	96.5	98.1	99.0	99.4	99.7	99.8	99.9	99.9	1

TOTAL NUMBER OF OBSERVATIONS

USAF ETAC 0-14-5 (OL A) PREVIOUS EDITIONS OF THIS FORM ARE OBSOLETE

GLOBAL CLIMATOLOGY BRANCH
USAFETAC
AIR WEATHER SERVICE/MAC
47679D ATSUGI NAS JAPAN 74-83
STATION NAME YEARS

DAILY TEMPERATUR

CUMULATIVE PERCENTAGE FREQUENCY OF OCCURRENCE
FROM DAILY OBSERVATIONS

TEMP °F	JAN	FEB	MAR	APR	MAY	JUN	JUL	AUG	SEP	OCT	NOV	DEC	ANN A
85								.7					.
75						2.7	26.6	46.4	9.3	.3			7.
70						16.2	61.2	81.7	32.7	.6			1[illegible].
65				.3	6.2	52.6	87.2	96.7	64.0	3.9			[illegible]
60				5.1	35.0	88.9	98.0	100.0	92.3	32.4	1.7		7[illegible].
55			.3	20.9	71.9	99.7	99.7		99.7	68.6	11.0		4[illegible].
50		.7	3.3	53.5	95.6	100.0	100.0		100.0	92.6	42.3	1.7	97.
45	1.4	3.9	16.9	79.8	99.7					98.7	66.7	8.4	[illegible]
40	6.8	10.4	43.3	90.2	100.0					100.0	85.7	27.1	7[illegible].
35	25.3	34.1	78.2	99.0							97.7	70.9	[illegible]4.
33	35.6	47.3	87.6	99.3							99.3	82.9	8[illegible].
30	67.5	79.9	97.4	100.0							100.0	93.3	[illegible]
25	93.5	95.3	99.3									99.0	99.
20	99.3	100.0	100.0									100.0	99.
15	100.0												10[illegible].
MEAN	31.6	33.1	39.0	49.1	57.5	65.2	70.5	73.2	67.1	57.0	47.[illegible]	37.[illegible]	.
S.D.	5.064	5.467	5.502	6.405	5.002	4.408	4.385	3.887	4.956	5.332	6.036	5.0[illegible]	11.17[illegible]
TOTAL OBS	292	279	3[illegible]7	297	306	297	304	306	300	3[illegible]9	3[illegible]	2[illegible]9	[illegible]

USAFETAC FORM 0215 (OL A) PREVIOUS EDITIONS OF THIS FORM ARE OBSOLETE

L AL CLIMATOLOGY BRANCH
AFETAC
AIR WEATHER SERVICE/MAC
47679 ATSUGI NAS JAPAN 74-83
STATION NAME YEARS

DAILY TEMPERATURES

CUMULATIVE PERCENTAGE FREQUENCY OF OCCURRENCE
FROM DAILY OBSERVATIONS

TEMP °F	JAN	FEB	MAR	APR	MAY	JUN	JUL	AUG	SEP	OCT	NOV	DEC	ANNUAL
85							3.3	11.1					1.2
80						4.7	38.5	51.9	16.[illegible]	.3			[illegible]
75					2.6	24.9	68.7	87.9	41.0	.6			[illegible]
70				1.3	16.3	67.3	89.1	97.7	73.3	15.5	.7		[illegible].4
65			.3	10.1	59.6	94.6	97.7	100.0	93.7	46.9	5.[illegible]		[illegible]
60			1.6	36.0	89.2	99.7	99.7		99.7	81.6	19.7	.7	[illegible].9
55		1.1	9.1	69.4	98.7	100.0	100.0		100.0	97.1	49.0	5.[illegible]	[illegible].4
50	4.1	6.8	32.6	86.9	99.7					99.7	79.[illegible]	19.7	[illegible].7
45	20.9	25.1	66.8	98.0	100.0					100.0	97.3	60.9	1.[illegible]
40	53.4	61.3	94.1	100.0							100.0	92.6	[illegible]
35	94.5	95.7	99.0									99.3	99.1
30	100.0	100.0	100.0									100.0	100.0
MEAN	40.5	41.6	47.2	56.9	65.3	71.5	76.7	79.7	73.3	64.1	54.6	45.5	[illegible]
S	4.488	4.905	5.399	6.022	4.628	4.482	5.333	4.175	5.607	5.[illegible]56	5.779	4.806	14.2[illegible]
NO. OBS	292	279	307	297	306	297	304	306	300	309	300	299	[illegible]96

USAFETAC FORM 0215 (OL A) PREVIOUS EDITIONS OF THIS FORM ARE OBSOLETE

GLOBAL CLIMATOLOGY BRANCH
USAFETAC
AIR WEATHER SERVICE/MAC

PSYCHROMETRIC SUMMARY

[illegible]	ATSUGI [illegible] JAPAN	77-83	[illegible]	[illegible]
STATION	STATION NAME	YEARS	MONTH	HOURS (L. S. T.)

Temp. (F)	0	1 - 2	3 - 4	5 - 6	7 - 8	9 - 10	11 - 12	13 - 14	15 - 16	17 - 18	19 - 20	21 - 22	23 - 24	25 - 26	27 - 28	29 - 30	≥ 31	TOTAL D.B./W.B.	TOTAL Dry Bulb	TOTAL Wet Bulb	TOTAL Dew Point
[illegible] / [illegible]		.7				.5	.2											[illegible]	[illegible]	[illegible]	
[illegible] / 4[illegible]		[illegible]			[illegible]													[illegible]	[illegible]	[illegible]	
[illegible] / 4[illegible]		[illegible]	[illegible]	.3	[illegible]	[illegible]												[illegible]	[illegible]	3	
[illegible] / 4[illegible]		[illegible].1	.1	1.[illegible]	1.7	[illegible]												[illegible]	[illegible]	[illegible]	
[illegible] / 4[illegible]		.5	[illegible]	1.7	1.1													[illegible]	[illegible]	[illegible]	
[illegible] / [illegible]1		[illegible]	1.[illegible]	1.4	[illegible]	[illegible]												[illegible]	[illegible]	[illegible]	[illegible]
[illegible] / 3[illegible]	.[illegible]	1.1	[illegible].4	4.1	1.3	[illegible]												[illegible]	[illegible]	[illegible]	
[illegible] / 3[illegible]	.[illegible]	1.4	[illegible]	[illegible]	[illegible].1	[illegible]												[illegible]	[illegible]	[illegible]	
[illegible] / 3[illegible]	.[illegible]	1.7	4.[illegible]	[illegible].7	1.4													[illegible]	[illegible]	[illegible]	
[illegible] / [illegible]	.[illegible]	[illegible].7	[illegible]	[illegible]	.9													[illegible]	[illegible]	[illegible]	
[illegible] / 31	.[illegible]	1.6	[illegible]	4.5	1.1													[illegible]	[illegible]	[illegible]	
[illegible] / 2[illegible]		[illegible]	[illegible]	[illegible]	.[illegible]													[illegible]	[illegible]	[illegible]	
[illegible] / 27		1.[illegible]	[illegible]	.[illegible]														[illegible]	[illegible]	7	[illegible]
[illegible] / 2[illegible]		.[illegible]																[illegible]	[illegible]	[illegible]	[illegible]
[illegible] / 2[illegible]																				[illegible]	
[illegible] / 2[illegible]																				[illegible]	
/ 1[illegible]																					
[illegible] / 1[illegible]																					
[illegible] / 1[illegible]																					
[illegible] / 1[illegible]																					
[illegible] / 11																					
[illegible] /																					
/																					
/																					
/																					
TOTAL	[illegible]	1[illegible].[illegible]	3[illegible].[illegible]	[illegible]	[illegible]	[illegible].1	.3											[illegible]	[illegible]	[illegible]	[illegible]

Element (X)	ΣX^2	ΣX	$\bar{X}$	σ_x	No. Obs.	≤ 0 F	≤ 32 F	≥ 67 F	≥ 73 F	≥ 80 F	≥ 93 F	Total
						Mean No. of Hours with Temperature						
Rel. Hum.	[illegible]	38912	61.4	15.161	634							
Dry Bulb	[illegible]	23117	36.4	5.207	635		24.7					
Wet Bulb	[illegible]	20260	32.[illegible]	5.149	634		54.9					
Dew Point	[illegible]	14999	23.7	7.993	634		81.6					

USAFETAC FORM JUL 64 0-26-5 (OL A) REVISED PREVIOUS EDITIONS OF THIS FORM ARE OBSOLETE

PSYCHROMETRIC SUMMAR

STATION | STATION NAME | YEARS | MONTH

HOURS (L. S. T.)

Temp. (F)	WET BULB TEMPERATURE DEPRESSION (F) 0	1 - 2	3 - 4	5 - 6	7 - 8	9 - 10	11 - 12	13 - 14	15 - 16	17 - 18	19 - 20	21 - 22	23 - 24	25 - 26	27 - 28	29 - 30	≥ 31	TOTAL D.B.-W.B.	TOTAL Dry Bulb	Wet Bulb	Dew Po
[illegible]	[illegible]	[illegible]	[illegible]	[illegible]	[illegible]	[illegible]												[illegible]	[illegible]	[illegible]	

Element (X)	Σx^2	Σx	$\bar{x}$	σ_x	No. Obs.	Mean No. of Hours with Temperature ≤ 0 F	≤ 32 F	≥ 67 F	≥ 73 F	≥ 80 F	≥ 93 F	Tota
Rel. Hum.	[illegible]15[illegible]61	45739	62.[illegible]	15.266	76[illegible]							
Dry Bulb	[illegible]73121	26721	34.1	[illegible].346	72[illegible]		4[illegible].4					
Wet Bulb	125[illegible]41	2[illegible]4[illegible]	30.[illegible]	5.177	70[illegible]		65.[illegible]					
Dew Point	4[illegible]2267	1707[illegible]	21.6	7.985	72[illegible]		53.9					

USAFETAC FORM JUL 64 0-26-5 (OL A) REVISED PREVIOUS EDITIONS OF THIS FORM ARE OBSOLETE

USAFETAC FORM JUL 64 0 26 5 (OL A) PREVIOUS EDITIONS OF THIS FORM ARE OBSOLETE

PSYCHROMETRIC SUMMARY

[illegible]	[illegible]	74-[illegible]	
STATION	STATION NAME	YEARS	MONTH

HOURS (L.S.T.)

Temp. (F)	0	1 - 2	3 - 4	5 - 6	7 - 8	9 - 10	11 - 12	13 - 14	15 - 16	17 - 18	19 - 20	21 - 22	23 - 24	25 - 26	27 - 28	29 - 30	≥ 31	TOTAL D.B./W.B.	TOTAL Dry Bulb	TOTAL Wet Bulb	TOTAL Dew Point
[illegible]		.1																			
[illegible]		.1	.1															[illegible]	[illegible]	[illegible]	
[illegible]																				[illegible]	
[illegible]																				[illegible]	
[illegible]		[illegible]			.1	.1												[illegible]		[illegible]	
[illegible]		[illegible]	[illegible]	[illegible]	.3													[illegible]	[illegible]	[illegible]	
[illegible]		[illegible]	[illegible]	.4	.3													[illegible]	[illegible]	[illegible]	
[illegible]	.1	.9	1.1	1.7	1.1	.2												[illegible]	[illegible]	[illegible]	
[illegible]		1.1	[illegible]	[illegible]	1.2	.1												[illegible]	[illegible]	[illegible]	
[illegible]	.1	1.4	[illegible]	[illegible]	.7													[illegible]	[illegible]	[illegible]	[illegible]
[illegible]	[illegible]	1.4	[illegible]	[illegible]	[illegible]													[illegible]	[illegible]	[illegible]	[illegible]
[illegible]	.1	1.1	4.1	[illegible]	.9													[illegible]	[illegible]	[illegible]	[illegible]
[illegible]	[illegible]	3.7	[illegible]	4.4	1.9													[illegible]	[illegible]	[illegible]	[illegible]
[illegible]		[illegible]	[illegible]	[illegible]	.3													[illegible]	[illegible]	[illegible]	[illegible]
[illegible]	[illegible]	[illegible]	[illegible]	1.1														[illegible]	[illegible]	[illegible]	[illegible]
[illegible]		[illegible]	[illegible]															[illegible]	[illegible]	[illegible]	[illegible]
[illegible]		[illegible]	[illegible]															[illegible]	[illegible]	[illegible]	[illegible]
[illegible]		.1																[illegible]	[illegible]	[illegible]	[illegible]
[illegible]		[illegible]																[illegible]	[illegible]	[illegible]	[illegible]
[illegible]	.1	[illegible]	[illegible]	[illegible]	[illegible]	.7												[illegible]	[illegible]	[illegible]	[illegible]

Element (X)	Σx²	Σx	x̄	σx	No. Obs.	≤ 0 F	≤ 32 F	≥ 67 F	≥ 73 F	≥ 80 F	≥ 93 F	Total
Rel Hum	[illegible]	[illegible]	53.2	15.544	[illegible]							
Dry Bulb	[illegible]	[illegible]	33.9	[illegible]	[illegible]		47.7					
Wet Bulb	[illegible]	[illegible]	29.6	5.157	688		67.9					
Dew Point	471777	[illegible]	21.5	[illegible]	[illegible]		65.6					

GLOBAL CLIMATOLOGY BRANCH
USAFETAC
AIR WEATHER SERVICE/MAC

PSYCHROMETRIC SUMMARY

[illegible]	[illegible]	74-[illegible]	[illegible]
STATION	STATION NAME	YEARS	MONTH

HOURS (L. S. T.) [illegible]

Temp. (F)	0	1 - 2	3 - 4	5 - 6	7 - 8	9 - 10	11 - 12	13 - 14	15 - 16	17 - 18	19 - 20	21 - 22	23 - 24	25 - 26	27 - 28	29 - 30	≥ 31	TOTAL D.B./W.B.	TOTAL Dry Bulb	TOTAL Wet Bulb	TOTAL Dew Point
[illegible] / [illegible]				.	.[illegible]	.1															
[illegible] / [illegible]			.1			.[illegible]	.[illegible]	.1										[illegible]	[illegible]		
[illegible] / [illegible]				.[illegible]			.1											[illegible]			
[illegible] / [illegible]		.1	.[illegible]	.[illegible]		.[illegible]	.1											[illegible]		[illegible]	
[illegible] / [illegible]			.1	.1	.[illegible]	.1	.[illegible]											[illegible]	[illegible]	[illegible]	
[illegible] / [illegible]		.1	.[illegible]	.1	.[illegible]	1.1	.[illegible]	.1	.1									[illegible]	[illegible]	3	
[illegible] / 4[illegible]		.[illegible]	.[illegible]	.[illegible]	.[illegible]	1.1	.[illegible]	.4											[illegible]	[illegible]	
[illegible] / [illegible]		.7	.[illegible]	.[illegible]	1.7	[illegible].4	.7	.4										[illegible]	[illegible]	[illegible]	
[illegible] / 4[illegible]	.1	.6	.[illegible]	1.[illegible]	[illegible].[illegible]	[illegible].[illegible]	7.[illegible]	.4										1[illegible]	1[illegible]	[illegible]	[illegible]
[illegible]4 / 4[illegible]	.1	.4	.[illegible]	1.[illegible]	7.7	7.[illegible]	1.[illegible]											[illegible]	7[illegible]	[illegible]	
[illegible] / 4[illegible]	.1	.[illegible]	.[illegible]	[illegible].7	4.[illegible]	6.[illegible]	.[illegible]											1.4	1[illegible]	[illegible]	[illegible]
[illegible] / [illegible]	.1	1.[illegible]	1.[illegible]	[illegible].[illegible]	[illegible].5	[illegible].[illegible]	.1											1[illegible]	11	[illegible]	
[illegible] / 3[illegible]	.1	1.[illegible]	.[illegible]	.[illegible]	4.1	.7												7	[illegible]	11[illegible]	[illegible]
[illegible] / 3[illegible]		.7	1.4	4.3	[illegible].[illegible]	.[illegible]												[illegible]	1	129	[illegible]
[illegible] / 33	.1	1.1	.[illegible]	1.7	.4													[illegible]	[illegible]	1[illegible]1	[illegible]
[illegible] / 31		.[illegible]	.[illegible]	1.[illegible]														1[illegible]	1[illegible]	1[illegible]5	
[illegible] / [illegible]		.[illegible]																[illegible]	[illegible]	11[illegible]	[illegible]
[illegible] / 27		.1																[illegible]	[illegible]	[illegible]1	
[illegible] / 2[illegible]																				[illegible]	[illegible]
[illegible] / 2[illegible]																					
[illegible] / 21																					[illegible]
[illegible] / 1[illegible]																					
[illegible] / 17																					
[illegible] / 1[illegible]																					
[illegible] / 1[illegible]																					[illegible]
[illegible] / 11																					[illegible]
[illegible] / [illegible]																					[illegible]
[illegible] / [illegible]																					[illegible]
[illegible] /																					
[illegible] / [illegible]																					
[illegible] / [illegible]																					
[illegible] / [illegible]																					[illegible]
TOTAL	.7	7.[illegible]	[illegible].5[illegible]	.[illegible]	[illegible]	[illegible].[illegible]	9.[illegible]	1.[illegible]	.1									89[illegible]	[illegible]	[illegible]	

Element (X)	Σx^2	Σx	$\bar{x}$	σ_x	No. Obs.	Mean No. of Hours with Temperature ≤ 0 F	≤ 32 F	≥ 67 F	≥ 73 F	≥ 80 F	≥ 93 F	Total
Rel. Hum.	23[illegible]47[illegible]	4[illegible]44	49.[illegible]	17.371	[illegible]							
Dry Bulb	1[illegible]154[illegible]	37719	42.1	[illegible].515	[illegible]		[illegible]					
Wet Bulb	1114[illegible]	[illegible]1[illegible]7	35.[illegible]	[illegible].14[illegible]	597		3[illegible]					
Dew Point	[illegible]27645	[illegible]13	22.4	9.419	893	.1	79.6					

USAFETAC FORM JUL 64 0-26-5 (OL A) REVISED PREVIOUS EDITIONS OF THIS FORM ARE OBSOLETE

[illegible] AL CLIMATOLOGY BRANCH
USAFETAC
AIR WEATHER SERVICE/MAC

PSYCHROMETRIC SUMMARY

[illegible]	[illegible] JAPAN	74-[illegible]	[illegible]
STATION	STATION NAME	YEARS	MONTH

[illegible] HOURS (L. S. T.)

Temp. (F)	0	1-2	3-4	5-6	7-8	9-10	11-12	13-14	15-16	17-18	19-20	21-22	23-24	25-26	27-28	29-30	≥ 31	TOTAL D.B./W.B.	TOTAL Dry Bulb	TOTAL Wet Bulb	TOTAL Dew Point
/ [illegible]					.1					.1								[illegible]	1		
/ 6[illegible]				.1	.1	.1	.1	.4	.1									1[illegible]	[illegible]		
/ 6[illegible]				.[illegible]	.6		.7	.4										[illegible]	[illegible]		
/ 5[illegible]			.[illegible]	.2	.2		.7	.2	.[illegible]									[illegible]7	[illegible]		
/ 57		.[illegible]	.[illegible]	.1	.1	.[illegible]	.[illegible]	1.1	.[illegible]	.1								[illegible]	[illegible]	3	
/ 5[illegible]					.[illegible]	.[illegible]	1.[illegible]	.7										[illegible]	[illegible]	[illegible]	
/ 53		.[illegible]	.1	.1	.9	.[illegible]	1.[illegible]	1.[illegible]	.7									[illegible]	[illegible]	[illegible]	
/ 51		.[illegible]		.[illegible]	.4	1.[illegible]	2.[illegible]	1.3	.3									[illegible]	[illegible]	[illegible]	
/ 4[illegible]		.[illegible]	.1	.9	1.7	4.[illegible]	3.[illegible]	2.4	.1									11[illegible]	[illegible]	[illegible]	
/ 47		.1	.[illegible]	.4	[illegible].7	4.[illegible]	[illegible].7	2.7										1[illegible]7	[illegible]	[illegible]	
/ 45		1.[illegible]	.7	.[illegible]	.6	[illegible]	5.[illegible]	2.[illegible]										[illegible]	[illegible]	3	1
/ 43			.[illegible]	.[illegible]	.[illegible]	4.4	[illegible]											[illegible]	[illegible]	[illegible]	
/ 41	.1	.[illegible]	.7	.4	[illegible].6	4.4	[illegible]											7	[illegible]	3	
/ [illegible]	.1	.[illegible]		.1	2.1	.7												[illegible]	[illegible]	11[illegible]	
/ 37		.[illegible]	.[illegible]	.[illegible]	.[illegible]													1[illegible]	1[illegible]	1[illegible]	
/ 3[illegible]		.[illegible]	.1	.1														[illegible]	1	1[illegible]	
/ [illegible]	.[illegible]	.6																[illegible]	[illegible]	1[illegible]4	
/ 31		.1																[illegible]	[illegible]	[illegible]	[illegible]
/ [illegible]		.[illegible]																[illegible]	1	[illegible]	[illegible]
/ [illegible]																					
/ [illegible]																					
/ 2[illegible]																					
/ 21																					
/ 1[illegible]																					
/ 17																					
/ 15																					
/ 13																					
/ 11																					
/ 9																					
/ 7																					
/ [illegible]																					
/																					
/ 1																					
/ -1																					

Element (X)	Σx^2	Σx	$\bar{x}$	σ_x	No. Obs.	Mean No. of Hours with Temperature ≤ 0 F	≤ 32 F	≥ 67 F	≥ 73 F	≥ 80 F	≥ 93 F	Total
Rel. Hum.												
Dry Bulb												
Wet Bulb												
Dew Point												

USAFETAC FORM JUL 64 0-26-5 (OL A) REVISED PREVIOUS EDITIONS OF THIS FORM ARE OBSOLETE

PSYCHROMETRIC SUMMARY

STATION: [illegible] | STATION NAME: [illegible] | YEARS: 74-83 | MONTH: [illegible]

HOURS L. S. T.: [illegible]

Temp. (F)	0	1 - 2	3 - 4	5 - 6	7 - 8	9 - 10	11 - 12	13 - 14	15 - 16	17 - 18	19 - 20	21 - 22	23 - 24	25 - 26	27 - 28	29 - 30	≥ 31	TOTAL D.B./W.B.	TOTAL Dry Bulb	TOTAL Wet Bulb	TOTAL Dew Point
[illegible]	.4	[illegible]	[illegible]	[illegible]	[illegible]	[illegible]	[illegible]	[illegible]	[illegible]	.2								[illegible]	[illegible]	[illegible]	[illegible]

Element (X)	ΣX^2	ΣX	$\bar{X}$	σ_x	No. Obs.	Mean No. of Hours with Temperature ≤ 0 F	≤ 32 F	≥ 67 F	≥ 73 F	≥ 80 F	≥ 93 F	Total
Rel. Hum.	1694721	35701	39.7	17.586	900							
Dry Bulb	2078729	42929	47.7	5.873	900		.4					
Wet Bulb	1336173	34323	38.1	5.364	900		11.7					
Dew Point	553123	20187	22.4	17.559	900	.4	73.4					

USAFETAC FORM JUL 64 0-26.5 (OL A) REVISED PREVIOUS EDITIONS OF THIS FORM ARE OBSOLETE

GLOBAL CLIMATOLOGY BRANCH
USAFETAC
AIR WEATHER SERVICE/MAC

PSYCHROMETRIC SUMMARY

[illegible]	[illegible] JAPAN	[illegible]	[illegible]
STATION	STATION NAME	YEARS	MONTH

HOURS (L.S.T.) [illegible]

Temp. (F)	0	1 - 2	3 - 4	5 - 6	7 - 8	9 - 10	11 - 12	13 - 14	15 - 16	17 - 18	19 - 20	21 - 22	23 - 24	25 - 26	27 - 28	29 - 30	≥ 31	TOTAL D.B./W.B.	TOTAL Dry Bulb	TOTAL Wet Bulb	TOTAL Dew Point
[illegible]				.1	.1	[illegible]		[illegible]	.1	.1								[illegible]	[illegible]		
[illegible]			.1	.1	[illegible]		.3											[illegible]	[illegible]		
[illegible]			.1	.1	.4	[illegible]	[illegible]	.7	.1									[illegible]			
[illegible]				.1	.1	[illegible]	[illegible]	[illegible]										[illegible]	[illegible]	[illegible]	
[illegible]		.1		.3	[illegible]	1.1	1.[illegible]	.5		.1								[illegible]		[illegible]	
[illegible]		[illegible]	[illegible]	.4	.5	1.1	1.[illegible]	.4	.1									[illegible]	[illegible]	[illegible]	
[illegible]		[illegible]	.1	.3	1.7	[illegible]	[illegible]	.6										[illegible]	[illegible]	[illegible]	
[illegible]		.1	.4	1.0	1.2	[illegible]	[illegible]	.7										[illegible]	[illegible]	[illegible]	
[illegible]		[illegible]	.6	[illegible]	[illegible]	5.1	[illegible]	1.2										[illegible]	[illegible]	[illegible]	
[illegible]		[illegible]	[illegible]	1.4	[illegible]	[illegible]	4.[illegible]	1.[illegible]										[illegible]	[illegible]	[illegible]	
[illegible]		.1	[illegible]	1.1	2.2	4.[illegible]	1.[illegible]	.1										[illegible]	[illegible]		
[illegible]		.4	1.1	.7	4.5	5.4	1.[illegible]											[illegible]	[illegible]	[illegible]	
[illegible]		.4	[illegible]	1.1	1.4	1.[illegible]												[illegible]	[illegible]	[illegible]	
[illegible]	.1	[illegible]	.4	.1	1.[illegible]	.[illegible]												[illegible]	[illegible]	[illegible]	
[illegible]		.4	.1	.1	.2															[illegible]	
[illegible]	[illegible]	[illegible]	[illegible]															[illegible]	[illegible]	[illegible]	
[illegible]																				[illegible]	
[illegible]	[illegible]	.2																[illegible]	[illegible]	[illegible]	
[illegible]																				[illegible]	
[illegible]	.[illegible]	9.[illegible]	4.[illegible]	7.[illegible]	[illegible].1	[illegible]4.[illegible]	18.6	6.5	.3	.2								[illegible]	[illegible]	[illegible]	
																		[illegible]		[illegible]	

Element (X)	Σx²	Σx	x̄	σx	No. Obs.	≤ 0 F	≤ 32 F	≥ 67 F	≥ 73 F	≥ 80 F	≥ 93 F	Total
						Mean No. of Hours with Temperature						
Rel. Hum	[illegible]	39[illegible]	43.9	16.733	904							
Dry Bulb	[illegible]	4230[illegible]	46.7	5.684	905		.[illegible]					
Wet Bulb	13[illegible]	34364	38.[illegible]	5.26[illegible]	904		11.3					
Dew Point	[illegible]	21722	24.0	9.877	904		76.3					

USAFETAC FORM JUL 64 0-26-5 (OL A) REVISED PREVIOUS EDITIONS OF THIS FORM ARE OBSOLETE

PSYCHROMETRIC SUMMARY

STATION	STATION NAME	YEARS	MONTH	HOURS (L. S. T.)
[illegible]	[illegible]	[illegible]	[illegible]	[illegible]

Temp (F)	WET BULB TEMPERATURE DEPRESSION (F) 0	1 - 2	3 - 4	5 - 6	7 - 8	9 - 10	11 - 12	13 - 14	15 - 16	17 - 18	19 - 20	21 - 22	23 - 24	25 - 26	27 - 28	29 - 30	≥ 31	TOTAL D.B. W.B.	TOTAL Dry Bulb	Wet Bulb	Dew Point
[illegible]	[illegible]	[illegible]	[illegible]	[illegible]	[illegible]	[illegible]	[illegible]	[illegible]	[illegible]	[illegible]	[illegible]	[illegible]	[illegible]	[illegible]	[illegible]	[illegible]	[illegible]	[illegible]	[illegible]	[illegible]	[illegible]

Element (X)	Σx²	Σx	x̄	σx	No. Obs.	Mean No. of Hours with Temperature ≤ 0 F	≤ 32 F	≥ 67 F	≥ 73 F	≥ 80 F	≥ 93 F	Total
Rel. Hum.	[illegible]	4.71[illegible]	52.[illegible]	16.233	879							
Dry Bulb	[illegible]34437	36405	41.[illegible]	5.771	879		1.[illegible]					
Wet Bulb	11[illegible]3374	[illegible]0872	35.1	[illegible].297	879		21.3					
Dew Point	[illegible]87693	212.5	24.1	9.313	879		77.4					

USAFETAC FORM JUL 64 0 26 5 (OL A) PREVIOUS EDITIONS OF THIS FORM ARE OBSOLETE

PSYCHROMETRIC SUMMARY

STATION | STATION NAME | YEARS | MONTH

HOURS L. S. T.

Temp. (F)	0	1 - 2	3 - 4	5 - 6	7 - 8	9 - 10	11 - 12	13 - 14	15 - 16	17 - 18	19 - 20	21 - 22	23 - 24	25 - 26	27 - 28	29 - 30	≥ 31	TOTAL D.B./W.B.	TOTAL Dry Bulb	TOTAL Wet Bulb	TOTAL Dew Point
WET BULB TEMPERATURE DEPRESSION (F)																					
[illegible]								.7										[illegible]	[illegible]		
[illegible]	.1							.1										[illegible]	[illegible]	[illegible]	
[illegible]	.1																	[illegible]		[illegible]	
[illegible]		.1				.4												[illegible]		[illegible]	
[illegible]			.4	.7		.1												[illegible]		[illegible]	[illegible]
[illegible]		.5	1.[illegible]	.4	.7	.3												[illegible]	[illegible]	[illegible]	
[illegible]		.5	.1	1.1	.1	.7												[illegible]		[illegible]	
[illegible]		.5	.4	3.[illegible]	1.7	.3	.3											[illegible]	[illegible]	[illegible]	[illegible]
[illegible]		.5	.4	4.2	1.7	.4	.3											[illegible]	[illegible]	[illegible]	
[illegible]		.5	2.7	4.4	2.3	.3												[illegible]		[illegible]	
[illegible]	.5	.5	2.4	7.7	.7	.1												[illegible]	[illegible]	[illegible]	[illegible]
[illegible]	.1	1.[illegible]	2.4	7.[illegible]	.7	.3												[illegible]	[illegible]	[illegible]	
[illegible]	.1	1.7	.7	4.[illegible]	2.1													[illegible]	[illegible]	[illegible]	[illegible]
[illegible]	.1	.5	.1	3.[illegible]	1.7													[illegible]	[illegible]	[illegible]	[illegible]
[illegible]		.5	.1	1.1														[illegible]	[illegible]	[illegible]	[illegible]
[illegible]		.7	.4															[illegible]		[illegible]	
[illegible]		.1	.1															[illegible]		[illegible]	
[illegible]																				[illegible]	
[illegible]																				[illegible]	
[illegible]																				[illegible]	
[illegible]																					
[illegible]																					
[illegible]																					
[illegible]																					
[illegible]																					
[illegible]																					
[illegible]																					
[illegible]																					
TOTAL	1.[illegible]	1.[illegible]	2.[illegible]	7.[illegible]	.5	.4	.4	.4										[illegible]		[illegible]	[illegible]

Element (X)	Σx^2	Σx	$\bar{x}$	σ_x	No. Obs.	Mean No. of Hours with Temperature ≤ 0 F	≤ 32 F	≥ 67 F	≥ 73 F	≥ 80 F	≥ 93 F	Total
Rel. Hum.	[illegible]	4[illegible]	57.6	15.301	71[illegible]							
Dry Bulb	[illegible]	27257	34.4	5.058	71[illegible]		1[illegible].6					
Wet Bulb	[illegible]	[illegible]	33.3	5.133	71[illegible]		45.3					
Dew Point	[illegible]	16994	23.9	8.369	71[illegible]		80.4					

USAFETAC FORM 0-26 5 (OLA) PREV. AUG 64 USE PREVIOUS EDITIONS OF THIS FORM ARE OBSOLETE

PSYCHROMETRIC SUMMARY

STATION	STATION NAME	YEARS	MONTH
[illegible]	[illegible]	[illegible]	[illegible]

HOURS (L. S. T.) [illegible]

Temp. (F)	0	1 - 2	3 - 4	5 - 6	7 - 8	9 - 10	11 - 12	13 - 14	15 - 16	17 - 18	19 - 20	21 - 22	23 - 24	25 - 26	27 - 28	29 - 30	≥ 31	TOTAL D.B. W.B.	TOTAL Dry Bulb	TOTAL Wet Bulb	TOTAL Dew Point
[illegible]					.1					.1											
[illegible]				[illegible]	.1	[illegible]	.1	.1	.1	.1								[illegible]	.1		
[illegible]			[illegible]	.1	[illegible]	[illegible]	.1	.1													
[illegible]			.1	[illegible]	.1	.1	[illegible]	.1	.1									[illegible]	[illegible]		
[illegible]		[illegible]	[illegible]	.1	.1	[illegible]	[illegible]	[illegible]	[illegible]	.1								[illegible]	[illegible]	[illegible]	
[illegible]	[illegible]	.1	.1	.1	.1	[illegible]	[illegible]	.2		[illegible]								[illegible]	[illegible]	[illegible]	[illegible]
[illegible]	[illegible]	.1	[illegible]	.1	[illegible]	[illegible]	[illegible]	[illegible]	.1									11	[illegible]	[illegible]	
[illegible]		[illegible]	[illegible]	[illegible]	[illegible]	[illegible]	[illegible]	[illegible]	.1									[illegible]	[illegible]	[illegible]	
[illegible]		[illegible]	[illegible]	[illegible]	.4	[illegible]	[illegible]	.5	[illegible]									[illegible]	[illegible]	7	
[illegible]		.4	.4	[illegible]	[illegible]	[illegible]	[illegible]	[illegible]										[illegible]	[illegible]	[illegible]	
[illegible]	[illegible]	[illegible]	[illegible]	[illegible]	[illegible]	[illegible]	[illegible]	.7										[illegible]	[illegible]	[illegible]	[illegible]
[illegible]	[illegible]	[illegible]	[illegible]	[illegible]	[illegible]	[illegible]	[illegible]	[illegible]										[illegible]	[illegible]	[illegible]	[illegible]
[illegible]	.1	[illegible]	[illegible]	[illegible]	[illegible]	[illegible]	[illegible]											[illegible]	[illegible]	[illegible]	[illegible]
[illegible]	[illegible]	1.1	[illegible]	[illegible]	[illegible]	[illegible]	.1											[illegible]	[illegible]	[illegible]	[illegible]
[illegible]	.1	[illegible]	[illegible]	[illegible]	[illegible]	[illegible]												[illegible]	[illegible]	[illegible]	[illegible]
[illegible]	[illegible]	[illegible]	[illegible]	[illegible]	[illegible]	.1												[illegible]	[illegible]	[illegible]	[illegible]
[illegible]	[illegible]	[illegible]	[illegible]	[illegible]	[illegible]													[illegible]	[illegible]	[illegible]	
[illegible]	[illegible]	[illegible]	[illegible]	[illegible]	[illegible]													[illegible]	[illegible]	[illegible]	[illegible]
[illegible]	[illegible]	[illegible]	[illegible]	[illegible]	.1														[illegible]	[illegible]	[illegible]
[illegible]	[illegible]	1.4	[illegible]	[illegible]														[illegible]	[illegible]	[illegible]	[illegible]
[illegible]		[illegible]	[illegible]	[illegible]															[illegible]	[illegible]	
[illegible]	[illegible]	[illegible]	[illegible]															[illegible]	[illegible]	[illegible]	[illegible]
[illegible]		[illegible]																1		[illegible]	[illegible]
[illegible]		[illegible]																[illegible]	[illegible]	[illegible]	[illegible]
[illegible]																					
[illegible]																					[illegible]
[illegible]																					
[illegible]																					[illegible]
[illegible]																					[illegible]
[illegible]																					[illegible]
[illegible]																					[illegible]
[illegible]																					
[illegible]																					

Element (X)	Σx^2	Σx	$\bar{x}$	σ_x	No. Obs.	Mean No. of Hours with Temperature ≤ 0 F	≤ 32 F	≥ 67 F	≥ 73 F	≥ 80 F	≥ 93 F	Total
Rel. Hum.												
Dry Bulb												
Wet Bulb												
Dew Point												

USAFETAC FORM JUL 64 0-26-5 (OL A) REVISED PREVIOUS EDITIONS OF THIS FORM ARE OBSOLETE

PSYCHROMETRIC SUMMARY

STATION | STATION NAME | YEARS | MONTH

HOURS

Temp (F)	WET BULB TEMPERATURE DEPRESSION (F) 0	1 - 2	3 - 4	5 - 6	7 - 8	9 - 10	11 - 12	13 - 14	15 - 16	17 - 18	19 - 20	21 - 22	23 - 24	25 - 26	27 - 28	29 - 30	≥ 31	TOTAL D.B.-W.B.	TOTAL Dry Bulb	TOTAL Wet Bulb	TOTAL Dew Point
[illegible]	[illegible]	[illegible]	[illegible]	[illegible]	[illegible]	[illegible]	[illegible]	[illegible]	[illegible]	[illegible]	[illegible]	[illegible]	[illegible]	[illegible]	[illegible]	[illegible]	[illegible]	[illegible]	[illegible]	[illegible]	[illegible]

Element (X)	$\Sigma X'$	ΣX	$\bar{X}$	σ_x	No. Obs.	Mean No. of Hours with Temperature ≤ 0 F	≤ 32 F	≥ 67 F	≥ 73 F	≥ 80 F	≥ 93 F	Total
Rel. Hum.	[illegible]	348062	52.[illegible]	18.304	6591							
Dry Bulb	1111424	268243	40.4	7.461	6596		124.3					
Wet Bulb	7[illegible]7569	224457	34.1	5.382	6591		711.[illegible]					
Dew Point	40249.7	151403	23.[illegible]	9.111	6591	.5	642.[illegible]					

USAFETAC FORM 0-26-5 (OL-A) REVISES PREVIOUS EDITIONS OF THIS FORM ARE OBSOLETE

PSYCHROMETRIC SUMMARY

STATION | STATION NAME | YEARS | MONTH

HOURS

Temp. (F)	WET BULB TEMPERATURE DEPRESSION (F) 0	1 - 2	3 - 4	5 - 6	7 - 8	9 - 10	11 - 12	13 - 14	15 - 16	17 - 18	19 - 20	21 - 22	23 - 24	25 - 26	27 - 28	29 - 30	≥ 31	TOTAL D.B.-W.B.	TOTAL Dry Bulb	TOTAL Wet Bulb	TOTAL Dew Point
[illegible]																					

Element (X)	Σx^2	Σx	$\bar{x}$	σ_x	No. Obs.	Mean No. of Hours with Temperature ≤ 0 F	≤ 32 F	≥ 67 F	≥ 73 F	≥ 80 F	≥ 93 F	Total
Rel Hum	[illegible]	[illegible]	[illegible]	[illegible]	574							
Dry Bulb	[illegible]	[illegible]	[illegible]	[illegible]	574		[illegible]					
Wet Bulb	[illegible]	[illegible]	[illegible]	[illegible]	574		[illegible]					
Dew Point	[illegible]	[illegible]	[illegible]	[illegible]	574		[illegible]					

USAFETAC FORM 0 26 5 (OL A) PREVIOUS EDITIONS OF THIS FORM ARE OBSOLETE AUG 64

PSYCHROMETRIC SUMMARY

STATION | STATION NAME | YEARS | MONTH

HOURS

Temp (F)	WET BULB TEMPERATURE DEPRESSION (F) 0	1 - 2	3 - 4	5 - 6	7 - 8	9 - 10	11 - 12	13 - 14	15 - 16	17 - 18	19 - 20	21 - 22	23 - 24	25 - 26	27 - 28	29 - 30	≥ 31	TOTAL D.B. W.B.	TOTAL Dry Bulb	TOTAL Wet Bulb	TOTAL Dew Point
[illegible]	[illegible]	[illegible]	[illegible]	[illegible]	[illegible]	[illegible]	[illegible]	[illegible]	[illegible]	[illegible]	[illegible]	[illegible]	[illegible]	[illegible]	[illegible]	[illegible]	[illegible]	[illegible]	[illegible]	[illegible]	[illegible]
TOTAL	[illegible]	[illegible]	[illegible]	[illegible]	[illegible]	[illegible]	[illegible]	[illegible]	[illegible]	[illegible]	[illegible]	[illegible]	[illegible]	[illegible]	[illegible]	[illegible]	[illegible]	[illegible]	[illegible]	[illegible]	[illegible]

Element (X)	ΣX^2	ΣX	$\bar{X}$	σ_x	No. Obs.	Mean No. of Hours with Temperature ≤ 0 F	≤ 32 F	≥ 67 F	≥ 73 F	≥ 80 F	≥ 93 F	Total
Rel Hum.	[illegible]	[illegible]	[illegible]	[illegible]	[illegible]							
Dry Bulb	[illegible]	[illegible]	[illegible]	[illegible]	[illegible]		[illegible]	[illegible]				
Wet Bulb	[illegible]	[illegible]	[illegible]	[illegible]	[illegible]		[illegible]					
Dew Point	[illegible]	[illegible]	[illegible]	[illegible]	[illegible]		[illegible]					

USAFETAC FORM 0-26-5 (OL-A) REVISED PREVIOUS EDITIONS OF THIS FORM ARE OBSOLETE

PSYCHROMETRIC SUMMARY

STATION | STATION NAME | YEARS | MONTH

HOURS

Temp. (F)	WET BULB TEMPERATURE DEPRESSION (F) 0	1 - 2	3 - 4	5 - 6	7 - 8	9 - 10	11 - 12	13 - 14	15 - 16	17 - 18	19 - 20	21 - 22	23 - 24	25 - 26	27 - 28	29 - 30	≥ 31	TOTAL D.B. W.B.	TOTAL Dry Bulb	TOTAL Wet Bulb	TOTAL Dew Point
[illegible]	[illegible]	[illegible]	[illegible]	[illegible]	[illegible]	[illegible]	[illegible]	[illegible]	[illegible]	[illegible]	[illegible]	[illegible]	[illegible]	[illegible]	[illegible]	[illegible]	[illegible]	[illegible]	[illegible]	[illegible]	[illegible]

Element (X)	ΣX^2	ΣX	$\bar{X}$	σ_x	No. Obs.	Mean No. of Hours with Temperature ≤ 0 F	≤ 32 F	≥ 67 F	≥ 73 F	≥ 80 F	≥ 93 F	Total
Rel. Hum.	[illegible]	[illegible]	55.[illegible]	12.913	[illegible]							
Dry Bulb	[illegible]	[illegible]	41.[illegible]	7.561	[illegible]		[illegible]	[illegible]				
Wet Bulb	[illegible]	[illegible]	35.[illegible]	6.617	[illegible]							
Dew Point	[illegible]	[illegible]	25.[illegible]	12.242	[illegible]	[illegible]	[illegible]					

USAFETAC FORM AX 64 0 26 5 (OL A) REVISES PREVIOUS EDITIONS OF THIS FORM ARE OBSOLETE

PSYCHROMETRIC SUMMARY

STATION | STATION NAME | YEARS | MONTH

HOURS

Temp. (F)	WET BULB TEMPERATURE DEPRESSION (F) 0	1 - 2	3 - 4	5 - 6	7 - 8	9 - 10	11 - 12	13 - 14	15 - 16	17 - 18	19 - 20	21 - 22	23 - 24	25 - 26	27 - 28	29 - 30	≥ 31	TOTAL D.B. W.B.	TOTAL Dry Bulb	TOTAL Wet Bulb	TOTAL Dew Point

Element (X)	$\Sigma X'$	ΣX	$\bar{X}$	σ_x	No. Obs.	Mean No. of Hours with Temperature ≤ 0 F	≤ 32 F	≤ 67 F	≤ 73 F	≥ 80 F	≥ 93 F	Total
Rel. Hum.												
Dry Bulb												
Wet Bulb												
Dew Point												

USAFETAC FORM 0-26-5 (OL A) JUL 64 REVISED PREVIOUS EDITIONS OF THIS FORM ARE OBSOLETE

PSYCHROMETRIC SUMMARY

STATION | STATION NAME | YEARS | MONTH

HOURS (L. S. T.)

Temp. (F)	WET BULB TEMPERATURE DEPRESSION (F) 0	1 - 2	3 - 4	5 - 6	7 - 8	9 - 10	11 - 12	13 - 14	15 - 16	17 - 18	19 - 20	21 - 22	23 - 24	25 - 26	27 - 28	29 - 30	≥ 31	TOTAL D.B.-W.B.	TOTAL Dry Bulb	TOTAL Wet Bulb	TOTAL Dew Point
[illegible]																					

Element (X)	ΣX^2	ΣX	$\bar{X}$	σ_x	No. Obs.	Mean No. of Hours with Temperature ≤ 0 F	≤ 32 F	≥ 67 F	≥ 73 F	≥ 80 F	≥ 93 F	Total
Rel. Hum.	[illegible]	[illegible]	[illegible]	[illegible]	[illegible]							
Dry Bulb	[illegible]	[illegible]	[illegible]	[illegible]	[illegible]		[illegible]					
Wet Bulb	[illegible]	[illegible]	[illegible]	[illegible]	[illegible]		[illegible]					
Dew Point	[illegible]	[illegible]	[illegible]	[illegible]	[illegible]		[illegible]					

USAFETAC FORM 0-26-5 (OL-A) JUL 64 REVISED PREVIOUS EDITIONS OF THIS FORM ARE OBSOLETE

PSYCHROMETRIC SUMMARY

STATION | STATION NAME | YEARS | MONTH

HOURS

Temp. (F)	WET BULB TEMPERATURE DEPRESSION (F) 0	1 - 2	3 - 4	5 - 6	7 - 8	9 - 10	11 - 12	13 - 14	15 - 16	17 - 18	19 - 20	21 - 22	23 - 24	25 - 26	27 - 28	29 - 30	≥ 31	TOTAL D.B.-W.B.	TOTAL Dry Bulb	TOTAL Wet Bulb	TOTAL Dew Point
[illegible]	[illegible]	[illegible]	[illegible]	[illegible]	[illegible]	[illegible]	[illegible]	[illegible]	[illegible]	[illegible]	[illegible]	[illegible]	[illegible]	[illegible]	[illegible]	[illegible]	[illegible]	[illegible]	[illegible]	[illegible]	[illegible]

Element (X)	$\Sigma X'$	ΣX	$\bar{X}$	σ_x	No. Obs.	Mean No. of Hours with Temperature ≤ 0 F	≤ 32 F	≥ 67 F	≥ 73 F	≥ 80 F	≥ 93 F	Total
Rel. Hum.	[illegible]	[illegible]	[illegible]	[illegible]	[illegible]							
Dry Bulb	[illegible]	[illegible]	[illegible]	[illegible]	[illegible]		[illegible]					
Wet Bulb	[illegible]	[illegible]	[illegible]	[illegible]	[illegible]		[illegible]					
Dew Point	[illegible]	[illegible]	[illegible]	[illegible]	[illegible]	[illegible]	[illegible]					

USAFETAC FORM 0-2C 5 (OL A) REVISED PREVIOUS EDITIONS OF THIS FORM ARE OBSOLETE

PSYCHROMETRIC SUMMARY

STATION | STATION NAME | YEARS | MONTH

HOURS (L. S. T.)

Temp. (F)	WET BULB TEMPERATURE DEPRESSION (F) 0	1 - 2	3 - 4	5 - 6	7 - 8	9 - 10	11 - 12	13 - 14	15 - 16	17 - 18	19 - 20	21 - 22	23 - 24	25 - 26	27 - 28	29 - 30	≥ 31	TOTAL D.B./W.B.	TOTAL Dry Bulb	TOTAL Wet Bulb	TOTAL Dew Point

Element (X)	$\Sigma X'$	ΣX	$\bar{X}$	σ_X	No. Obs.	Mean No. of Hours with Temperature ≤ 0 F	≤ 32 F	≥ 67 F	≥ 73 F	≥ 80 F	≥ 93 F	Total
Rel. Hum.												
Dry Bulb												
Wet Bulb												
Dew Point												

USAFETAC FORM 0 26 5 (OL A) REVISED PREVIOUS EDITIONS OF THIS FORM ARE OBSOLETE

PSYCHROMETRIC SUMMARY

STATION | STATION NAME | YEARS | MONTH

HOURS (L. S. T.)

Temp. (F)	WET BULB TEMPERATURE DEPRESSION (F) 0	1 - 2	3 - 4	5 - 6	7 - 8	9 - 10	11 - 12	13 - 14	15 - 16	17 - 18	19 - 20	21 - 22	23 - 24	25 - 26	27 - 28	29 - 30	≥ 31	TOTAL D.B./W.B.	TOTAL Dry Bulb	TOTAL Wet Bulb	TOTAL Dew Point
[illegible]	[illegible]	[illegible]	[illegible]	[illegible]	[illegible]	[illegible]	[illegible]	[illegible]	[illegible]	[illegible]	[illegible]	[illegible]	[illegible]	[illegible]	[illegible]	[illegible]	[illegible]	[illegible]	[illegible]	[illegible]	[illegible]

Element (X)	ΣX^2	ΣX	$\bar{X}$	σ_x	No. Obs.	Mean No. of Hours with Temperature ≤ 0 F	≤ 32 F	≥ 67 F	≥ 73 F	≥ 80 F	≥ 93 F	Total
Rel. Hum.	[illegible]	[illegible]	46.1	22.235	321							
Dry Bulb	[illegible]	[illegible]	47.2	6.748	321		.1	.1				
Wet Bulb	[illegible]	[illegible]	39.1	5.454	321		6.1					
Dew Point	[illegible]	[illegible]	26.6	10.446	321	.3	62.4					

USAFETAC FORM 0-26-5 (OL A) JUN 64 REVISED PREVIOUS EDITIONS OF THIS FORM ARE OBSOLETE

PSYCHROMETRIC SUMMARY

[illegible]
STATION

[illegible]
STATION NAME

[illegible]
YEARS

MONTH

HOURS (L. S. T.)

Temp. (F)	0	1 - 2	3 - 4	5 - 6	7 - 8	9 - 10	11 - 12	13 - 14	15 - 16	17 - 18	19 - 20	21 - 22	23 - 24	25 - 26	27 - 28	29 - 30	≥ 31	TOTAL D.B./W.B.	TOTAL Dry Bulb	TOTAL Wet Bulb	TOTAL Dew Point
[illegible]							.1											[illegible]	[illegible]		
[illegible]						.[illegible]												[illegible]	[illegible]		
[illegible]				.1		.[illegible]	.[illegible]											[illegible]	[illegible]		
[illegible]				.[illegible]	.1	.1	.1	.1										[illegible]	[illegible]		
[illegible]			.[illegible]	.[illegible]	.1	.[illegible]	.[illegible]	.2	.1									[illegible]	[illegible]		
[illegible]		.1	.1	.4	.6	1.[illegible]	.1	1.0										[illegible]	[illegible]	[illegible]	
[illegible]			.[illegible]	.[illegible]	1.2	1.7	1.[illegible]	.4										[illegible]	[illegible]	[illegible]	
[illegible]				.[illegible]	1.0	3.[illegible]	2.4	.7	.1									[illegible]	[illegible]	[illegible]	
[illegible]		.[illegible]	.[illegible]	.7	1.2	2.1	[illegible]	.7	.1									[illegible]	[illegible]	[illegible]	
[illegible]		.[illegible]	.[illegible]	1.1	1.3	4.1	2.[illegible]	1.1	.4									[illegible]	[illegible]	[illegible]	
[illegible]		1.1	.[illegible]	.7	[illegible].3	3.4	2.3	1.2										[illegible]	[illegible]	[illegible]	[illegible]
[illegible]	.4	2.3	1.1	.[illegible]	[illegible].1	6.6	2.7	.2										[illegible]	[illegible]	[illegible]	[illegible]
[illegible]	.1	.[illegible]	.1	1.0	[illegible].2	2.7	1.9	.1										[illegible]	[illegible]	[illegible]	[illegible]
[illegible]	.1	1.[illegible]	1.2	1.[illegible]	.1	2.4	1.[illegible]											[illegible]	[illegible]	[illegible]	[illegible]
[illegible]		.[illegible]	.[illegible]	.[illegible]	.7	1.1	.[illegible]											[illegible]	[illegible]	[illegible]	[illegible]
[illegible]	.1	2.4	.4	.2	.1	.[illegible]												[illegible]	[illegible]	[illegible]	[illegible]
[illegible]	.[illegible]	1.[illegible]	.[illegible]															[illegible]	[illegible]	[illegible]	[illegible]
[illegible]	.[illegible]	.[illegible]	.[illegible]	.1														[illegible]	[illegible]	[illegible]	[illegible]
[illegible]		.1																[illegible]	[illegible]	[illegible]	[illegible]
[illegible]																				[illegible]	[illegible]
[illegible]																				[illegible]	[illegible]

Element (X)	Σx^2	Σx	$\bar{X}$	σ_x	No. Obs.	Mean No. of Hours with Temperature ≤ 0 F	≤ 32 F	≥ 67 F	≥ 73 F	≥ 80 F	≥ 93 F	Total
Rel. Hum.												
Dry Bulb												
Wet Bulb												
Dew Point												

USAFETAC FORM JUL 64 0-26-5 (OL A) REVISED PREVIOUS EDITIONS OF THIS FORM ARE OBSOLETE

PSYCHROMETRIC SUMMARY

STATION: [illegible] STATION NAME: [illegible] YEARS: 74-83 MONTH: [illegible]

HOURS (L.S.T.): [illegible]

Temp F	0	1-2	3-4	5-6	7-8	9-10	11-12	13-14	15-16	17-18	19-20	21-22	23-24	25-26	27-28	29-30	≥ 31	TOTAL D.B./W.B.	TOTAL Dry Bulb	TOTAL Wet Bulb	TOTAL Dew Point
[illegible]	[illegible]	[illegible]	[illegible]	[illegible]	[illegible]	[illegible]	[illegible]	[illegible]	[illegible]	[illegible]	[illegible]	[illegible]	[illegible]	[illegible]	[illegible]	[illegible]	[illegible]	[illegible]	[illegible]	[illegible]	[illegible]

Element (X)	ΣX^2	ΣX	$\bar{X}$	σ_x	No. Obs.	Mean No. of Hours with Temperature ≤ 0 F	≤ 32 F	≥ 67 F	≥ 73 F	≥ 80 F	≥ 93 F	Total
Rel. Hum.	1942563	36299	44.2	10.591	816							
Dry Bulb	1151173	38875	47.6	5.479	816			[illegible]				
Wet Bulb	1[illegible]07[illegible]	31457	38.8	5.331	816		5.1					
Dew Point	[illegible]	26163	24.7	12.641	816	[illegible]	65.1					

USAFETAC FORM 0-26-5 (OL-A) JUN 64 REVISES PREVIOUS EDITIONS OF THIS FORM ARE OBSOLETE

PSYCHROMETRIC SUMMARY

STATION | STATION NAME | YEARS | MON

HOURS

Temp. (F)	WET BULB TEMPERATURE DEPRESSION (F) 0	1 - 2	3 - 4	5 - 6	7 - 8	9 - 10	11 - 12	13 - 14	15 - 16	17 - 18	19 - 20	21 - 22	23 - 24	25 - 26	27 - 28	29 - 30	≥ 31	TOTAL D.B. W.B. Dry Bulb	TOTAL Wet Bulb Dew Point
[illegible]																			

Element (X)	$\Sigma X'$	ΣX	$\bar{X}$	σ_X	No. Obs.	Mean No. of Hours with Temperature ≤ 0 F	≤ 32 F	≥ 67 F	≥ 73 F	≥ 80 F	≥ 93 F	Total
Rel. Hum.												
Dry Bulb												
Wet Bulb												
Dew Point												

USAFETAC FORM 0-26-5 (OL A) REVISED PREVIOUS EDITIONS OF THIS FORM ARE OBSOLETE

PSYCHROMETRIC SUMMAR

STATION | STATION NAME | YEARS | MONTH

HOURS

Temp. (F)	WET BULB TEMPERATURE DEPRESSION (F) 0	1 - 2	3 - 4	5 - 6	7 - 8	9 - 10	11 - 12	13 - 14	15 - 16	17 - 18	19 - 20	21 - 22	23 - 24	25 - 26	27 - 28	29 - 30	≥ 31	TOTAL D.B.-W.B.	TOTAL Dry Bulb	TOTAL Wet Bulb	TOTAL Dew Po
[illegible]	[illegible]	[illegible]	[illegible]	[illegible]	[illegible]	[illegible]	[illegible]	[illegible]	[illegible]	[illegible]	[illegible]	[illegible]	[illegible]	[illegible]	[illegible]	[illegible]	[illegible]	[illegible]	[illegible]	[illegible]	[illegible]

Element (X)	$\Sigma X'$	ΣX	$\bar{X}$	σ_x	No. Obs.	Mean No. of Hours with Temperature ≤ 0 F	≤ 32 F	≥ 67 F	≥ 73 F	≥ 80 F	≥ 93 F	Total
Rel. Hum	[illegible]	[illegible]	[illegible]	[illegible]	[illegible]							
Dry Bulb	[illegible]	[illegible]	[illegible]	[illegible]	[illegible]		[illegible]	[illegible]				
Wet Bulb	[illegible]	[illegible]	[illegible]	[illegible]	[illegible]		[illegible]					
Dew Point	[illegible]	[illegible]	[illegible]	[illegible]	[illegible]	[illegible]	[illegible]					

USAFETAC FORM 0-26 5 (OL A) REVISED PREVIOUS EDITIONS OF THIS FORM ARE OBSOLETE

PSYCHROMETRIC SUMMARY

STATION | STATION NAME | YEARS | MONTH

HOURS

Temp (F)	0	1 - 2	3 - 4	5 - 6	7 - 8	9 - 10	11 - 12	13 - 14	15 - 16	17 - 18	19 - 20	21 - 22	23 - 24	25 - 26	27 - 28	29 - 30	≥ 31	TOTAL D.B./W.B.	TOTAL Dry Bulb	TOTAL Wet Bulb	TOTAL Dew Point
	WET BULB TEMPERATURE DEPRESSION (F)																				

Element (X)	ΣX^2	ΣX	$\bar{X}$	σ_x	No. Obs.
Rel. Hum					
Dry Bulb					
Wet Bulb					
Dew Point					

Mean No. of Hours with Temperature	≤ 0 F	≤ 32 F	≥ 67 F	≥ 73 F	≥ 80 F	≥ 93 F	Total

USAFETAC FORM 0-26-5 (OL A) JUL 64 REVISED PREVIOUS EDITIONS OF THIS FORM ARE OBSOLETE

PSYCHROMETRIC SUMMAR

STATION | STATION NAME | YEARS | MONTH

HOURS

Temp (F)	0	1 - 2	3 - 4	5 - 6	7 - 8	9 - 10	11 - 12	13 - 14	15 - 16	17 - 18	19 - 20	21 - 22	23 - 24	25 - 26	27 - 28	29 - 30	≥ 31	TOTAL D.B.	TOTAL W.B.	Dry Bulb	Wet Bulb	Dew Po
WET BULB TEMPERATURE DEPRESSION (F)																						
TOTAL																						

Element (X)	$\Sigma x'$	Σx	$\bar{x}$	σ_x	No. Obs.	Mean No. of Hours with Temperature						
						≤ 0 F	≤ 32 F	≥ 67 F	≥ 73 F	≥ 80 F	≥ 93 F	Total
Rel. Hum.	[illegible]	[illegible]	54.[illegible]	16.343	926							
Dry Bulb	[illegible]	[illegible]	35.2	6.209	927		37.[illegible]					
Wet Bulb	[illegible]	[illegible]	31.4	5.497	926		53.[illegible]					
Dew Point	[illegible]	[illegible]	23.7	9.343	926		68.4					

USAFETAC FORM 0-26-5 (OL A) JUL 64 REVISED PREVIOUS EDITIONS OF THIS FORM ARE OBSOLETE

[illegible]

PSYCHROMETRIC SUMMA

[illegible]7[illegible]
STATION

[illegible]
STATION NAME

74-[illegible]
YEARS

MONTH

HOURS [illegible] S.

Temp. (F)	WET BULB TEMPERATURE DEPRESSION (F) 0	1 - 2	3 - 4	5 - 6	7 - 8	9 - 10	11 - 12	13 - 14	15 - 16	17 - 18	19 - 20	21 - 22	23 - 24	25 - 26	27 - 28	29 - 30	≥ 31	TOTAL D.B./W.B.	TOTAL Dry Bulb	Wet Bulb	Dew
[illegible]			.7																		
[illegible]				.2														[illegible]	1		
[illegible]																					
[illegible]			.2																		
[illegible]		.[illegible]	.1															[illegible]			
[illegible]				.1														[illegible]	[illegible]	[illegible]	
[illegible]	.1	.1	.[illegible]	.4														7		[illegible]	
4		.[illegible]	.4															[illegible]		[illegible]	
47		.1		.4	.1													[illegible]			
4[illegible]	.[illegible]	.2	.[illegible]	.7	.4													[illegible]	1	[illegible]	
[illegible]		1.1	1.[illegible]	.[illegible]														[illegible]		[illegible]	
4[illegible]		[illegible].[illegible]	[illegible].[illegible]	1.[illegible]	.[illegible]													1		[illegible]	
[illegible]		.[illegible]	[illegible].[illegible]	[illegible].[illegible]	.7															[illegible]	
[illegible]	.[illegible]	1.[illegible]	4.[illegible]	2.[illegible]	.4													[illegible]	[illegible]	[illegible]	
[illegible]	.[illegible]	[illegible].[illegible]	4.1	4.7	1.2													[illegible]		7	
[illegible]	.[illegible]	[illegible].4	[illegible].4	4.[illegible]	.[illegible]													[illegible]	[illegible]	6	
[illegible]	.[illegible]	[illegible].[illegible]	[illegible].[illegible]	5.1	.7													[illegible]	[illegible]	[illegible]	
[illegible]	.1	1.[illegible]	4.7	2.[illegible]	.[illegible]													[illegible]	[illegible]	[illegible]	
[illegible]		[illegible].7	[illegible].[illegible]	1.6														[illegible]	[illegible]	[illegible]	
[illegible]		1.[illegible]	1.1	.4														[illegible]	[illegible]	[illegible]	
[illegible]		.7	1.[illegible]															[illegible]	[illegible]	[illegible]	
[illegible]		.[illegible]																1		[illegible]	
1[illegible]																				[illegible]	
1[illegible]																					
1[illegible]																					
1																					
[illegible]																					
[illegible]																					
[illegible]																					
[illegible]																					
[illegible]																					
[illegible]																					
[illegible]	[illegible].2	14.[illegible]	[illegible]	[illegible]	[illegible].3													[illegible]7	7[illegible]	[illegible]7	

Element (X)	Σx^2	Σx	$\bar{x}$	σ_x	No. Obs.	Mean No. of Hours with Temperature ≤ 0 F	≤ 32 F	≥ 67 F	≥ 73 F	≥ 80 F	≥ 93 F	Tota
Rel. Hum.	73[illegible]05[illegible]7	48335	65.6	15.663	737							
Dry Bulb	[illegible]451[illegible]	26[illegible]1[illegible]	35.[illegible]	6.219	739		[illegible].7					
Wet Bulb	764[illegible]43	23244	31.5	6.[illegible]07	737		51.7					
Dew Point	[illegible]01[illegible]	17869	24.[illegible]	9.615	737		65.3					

USAFETAC FORM JUL 64 0-26-5 (OL A) REVISED PREVIOUS EDITIONS OF THIS FORM ARE OBSOLETE

[illegible]

PSYCHROMETRIC SUMM

[illegible]	[illegible]	74-[illegible]3	
STATION	STATION NAME	YEARS	MON

HOURS [illegible]

Temp. (F)	0	1 - 2	3 - 4	5 - 6	7 - 8	9 - 10	11 - 12	13 - 14	15 - 16	17 - 18	19 - 20	21 - 22	23 - 24	25 - 26	27 - 28	29 - 30	≥ 31	TOTAL D.B.-W.B.	TOTAL Dry Bulb	Wet Bulb
[illegible]						.1			.1									[illegible]	[illegible]	[illegible]
[illegible]		.[illegible]				.[illegible]												[illegible]	[illegible]	[illegible]
[illegible]	.1	.1	.1	.2	.1													[illegible]	[illegible]	[illegible]
[illegible]			.[illegible]															[illegible]	[illegible]	[illegible]
[illegible]		.[illegible]																[illegible]	[illegible]	[illegible]
[illegible]		.[illegible]			.1													[illegible]	[illegible]	[illegible]
[illegible]		.[illegible]	.1	.[illegible]	.[illegible]													[illegible]	[illegible]	[illegible]
[illegible]	.[illegible]	.[illegible]	.7	.[illegible]	.1													[illegible]	[illegible]	[illegible]
[illegible]		.7	1.[illegible]	.[illegible]	.[illegible]	.[illegible]												[illegible]	[illegible]	[illegible]
[illegible]		1.4	.[illegible]	.[illegible]	.7	.1												[illegible]	[illegible]	[illegible]
[illegible]	.[illegible]	[illegible]	[illegible]	[illegible]	1.[illegible]	.[illegible]												[illegible]	[illegible]	[illegible]
[illegible]	.[illegible]	[illegible]	[illegible]	[illegible]	1.1	.[illegible]												[illegible]	[illegible]	[illegible]
[illegible]		[illegible]	[illegible]	[illegible]	[illegible]													[illegible]	[illegible]	[illegible]
[illegible]		[illegible]	[illegible]	[illegible]	[illegible]	.7												[illegible]	[illegible]	[illegible]
[illegible]	.[illegible]	[illegible]	[illegible]	1.7	.[illegible]													[illegible]	[illegible]	[illegible]
[illegible]		.[illegible]	1.7	1.[illegible]	.[illegible]													[illegible]	[illegible]	[illegible]
[illegible]	.[illegible]	[illegible].1	[illegible]	1.7														[illegible]	[illegible]	[illegible]
[illegible]		1.4	[illegible]	1.4														[illegible]	[illegible]	[illegible]
[illegible]		.7	.7	.[illegible]														[illegible]	[illegible]	[illegible]
[illegible]		.[illegible]	1.1															[illegible]	[illegible]	[illegible]
[illegible]		.[illegible]																[illegible]	[illegible]	[illegible]
[illegible]		.[illegible]	.1															[illegible]	[illegible]	[illegible]
[illegible]		.[illegible]																[illegible]	[illegible]	[illegible]
[illegible]																				
[illegible]																				
[illegible]																				
[illegible]																				
[illegible]																				
[illegible]																				
[illegible]	[illegible]	[illegible]	[illegible]	[illegible]	[illegible]	[illegible]			.1									[illegible]	[illegible]	[illegible]

Element (X)	ΣX^2	ΣX	$\bar{X}$	σ_x	No. Obs.	Mean No. of Hours with Temperature ≤ 0 F	≤ 32 F	≥ 67 F	≥ 73 F	≥ 80 F	≥ 93 F
Rel. Hum.	4[illegible]77[illegible]	[illegible]57[illegible]7	69.6	15.9[illegible]	[illegible]						
Dry Bulb	13[illegible]7[illegible]	[illegible]	41.1	6.7[illegible]1	[illegible]01		[illegible].1	.[illegible]			
Wet Bulb	1149[illegible]	[illegible]	37.3	6.439	801		19.[illegible]				
Dew Point	[illegible]744[illegible]7	[illegible]512[illegible]	31.4	9.11[illegible]	[illegible]01		5[illegible].[illegible]				

USAFETAC FORM JUL 64 0-26-5 (OL A) REVISED PREVIOUS EDITIONS OF THIS FORM ARE OBSOLETE

PSYCHROMETRIC SUMM

STATION	STATION NAME	YEARS	MONTH
[illegible]	[illegible]	7[illegible]	[illegible]

HOURS [illegible]

Temp (F)	0	1 - 2	3 - 4	5 - 6	7 - 8	9 - 10	11 - 12	13 - 14	15 - 16	17 - 18	19 - 20	21 - 22	23 - 24	25 - 26	27 - 28	29 - 30	≥ 31	TOTAL D.B./W.B.	TOTAL Dry Bulb	TOTAL Wet Bulb	De
[illegible]		.[illegible]		.[illegible]			.1														
[illegible]				.[illegible]			.[illegible]											[illegible]	[illegible]	[illegible]	
[illegible]		.[illegible]		.[illegible]																	
[illegible]	.[illegible]		.1	.1	.1													[illegible]	[illegible]	[illegible]	
[illegible]			.[illegible]	.4	.1																
[illegible]		.1	.[illegible]	.6	.[illegible]	.1												[illegible]	[illegible]	[illegible]	
[illegible]		.[illegible]	.[illegible]	.[illegible]	.[illegible]	.[illegible]													[illegible]		
[illegible]	.1	1.[illegible]	1.[illegible]	.7	.7	.[illegible]												[illegible]	[illegible]	1[illegible]	
47	.[illegible]	1.1	.[illegible]	1.[illegible]	.[illegible]	.[illegible]												[illegible]	[illegible]	[illegible]	
[illegible]	.1	4.[illegible]	4.[illegible]	[illegible].[illegible]	1.6	.[illegible]	.[illegible]	.1										[illegible]	[illegible]	[illegible]	
[illegible]	.[illegible]	2.[illegible]	[illegible].[illegible]	[illegible].7	1.[illegible]	.[illegible]														[illegible]	
[illegible]	.1	[illegible].[illegible]	[illegible].[illegible]	[illegible].2	[illegible].[illegible]	.[illegible]												[illegible]	[illegible]	[illegible]	
[illegible]	.1	[illegible].1	[illegible].[illegible]	[illegible].2	[illegible].[illegible]	.[illegible]												[illegible]	[illegible]		
[illegible]	.[illegible]	1.7	[illegible].[illegible]	1.[illegible]	1.1	.1												[illegible]	[illegible]	[illegible]	
[illegible]	.[illegible]	[illegible].[illegible]	[illegible].[illegible]	1.4	.[illegible]	.1														[illegible]	
[illegible]	1.1	1.[illegible]	[illegible].[illegible]	1.[illegible]														[illegible]	[illegible]	[illegible]	
[illegible]		.[illegible]	.[illegible]	.[illegible]	.1														[illegible]		
[illegible]		.[illegible]	1.1	.4														[illegible]	[illegible]	[illegible]	
[illegible]		.[illegible]	.[illegible]	.[illegible]																[illegible]	
[illegible]			.[illegible]															[illegible]	[illegible]	[illegible]	
[illegible]																				[illegible]	
[illegible]		.[illegible]																		[illegible]	
[illegible]																				[illegible]	
[illegible]	[illegible]	[illegible]	[illegible]	[illegible]11.[illegible]	[illegible]	[illegible]	.[illegible]	.1										[illegible]		[illegible]	

Element X	Σx^2	Σx	$\bar{x}$	σ_x	No. Obs.	≤ 0 F	≤ 32 F	≥ 6[illegible] F	≥ 73 F	≥ 80 F	≥ 93 F	To
						Mean No. of Hours with Temperature						
Rel Hum	4417[illegible]	[illegible]1[illegible]	67.[illegible]	17.133	[illegible]							
Dry Bulb	15[illegible]	77[illegible]66	41.6	6.28[illegible]	[illegible]		.[illegible]					
Wet Bulb	[illegible]	[illegible]3[illegible]1	37.[illegible]	6.4[illegible]	[illegible]		1.[illegible]					
Dew Point	[illegible]7.4[illegible]	[illegible]7[illegible]5[illegible]	31.[illegible]	[illegible].422	[illegible]		[illegible].[illegible]					

USAFETAC FORM JUL 64 0-26-5 (OL A) REVISED PREVIOUS EDITIONS OF THIS FORM ARE OBSOLETE

PSYCHROMETRIC SUMMAI

STATION | STATION NAME | YEARS | MONTH

HOURS

Temp (F)	WET BULB TEMPERATURE DEPRESSION (F) 0	1 - 2	3 - 4	5 - 6	7 - 8	9 - 10	11 - 12	13 - 14	15 - 16	17 - 18	19 - 20	21 - 22	23 - 24	25 - 26	27 - 28	29 - 30	≥ 31	TOTAL D.B./W.B.	TOTAL Dry Bulb	TOTAL Wet Bulb	TOTAL Dew P
/								.1													
/										.1											
/										.1											
/					.1	.1		.1	.2												
/	.1	.1	.1	.1	.2	.2	.1	.2	.1	.2											
/				.4	.5	.2	.1	.2		.1											
/	.1	.1	.1	.2	.4	1.2	1.1	1.1	.1												
/		.1	.1	.2	.3	.3	.3	.5	.1												
/			.1	1.1	.3	1.2	.3	.2													
/	.1	.1	.1	1.1	1.7	2.2	1.2	1.2	.2												
/		.1	.3	.4	.7	1.6	2.1	.7	.3												
/	.1	.4	.7	2.6	2.2	1.5	1.1	.1	.1												
/	.1	.1	1.1	2.7	2.7	3.1	1.2	.3													
/		.1	.2	1.7	3.3	3.1	2.5	.2													
/		.1		2.2	2.2	2.2	.2	.1													
/	.1	.1	1.1	1.1	1.7	1.5	.3														
/	.1	.1	.4	.4	.7	.2															
/		.1	.1	.4	.5	.1															
/		.1	.1	.2	.2	.1															
/	.1	.1			.1																
/																					
/																					
/																					
/																					
/																					
/																					
/																					
/																					
/																					
/																					
/																					
/																					

Element (X)	$\Sigma X'$	ΣX	$\bar{X}$	σ_x	No. Obs.	Mean No. of Hours with Temperature ≤ 0 F	≤ 32 F	≥ 67 F	≥ 73 F	≥ 80 F	≥ 93 F	Total
Rel. Hum.												
Dry Bulb												
Wet Bulb												
Dew Point												

USAFETAC FORM 0 26 5 (OL A) REVISED PREVIOUS EDITIONS OF THIS FORM ARE OBSOLETE

PSYCHROMETRIC SUMMAI

STATION | STATION NAME | YEARS | MONTH

HOURS

Temp. (F)	WET BULB TEMPERATURE DEPRESSION (F) 0	1 - 2	3 - 4	5 - 6	7 - 8	9 - 10	11 - 12	13 - 14	15 - 16	17 - 18	19 - 20	21 - 22	23 - 24	25 - 26	27 - 28	29 - 30	≥ 31	TOTAL D.B.-W.B.	TOTAL Dry Bulb	Wet Bulb	Dew P
[illegible]	[illegible]	[illegible]	[illegible]	[illegible]	[illegible]	[illegible]	[illegible]	[illegible]	[illegible]	[illegible]	[illegible]	[illegible]	[illegible]	[illegible]	[illegible]	[illegible]	[illegible]	[illegible]	[illegible]	[illegible]	[illegible]

Element (X)	ΣX^2	ΣX	$\bar{X}$	σ_x	No. Obs.	Mean No. of Hours with Temperature ≤ 0 F	≤ 32 F	≤ 67 F	≥ 73 F	≥ 80 F	≥ 93 F	Total
Rel. Hum.	[illegible]	47707	[illegible]	[illegible]	894							
Dry Bulb	[illegible]	43774	[illegible]	[illegible]	894			[illegible]				
Wet Bulb	[illegible]	37171	[illegible]	[illegible]	894		[illegible]					
Dew Point	[illegible]	27771	[illegible]	[illegible]	894		[illegible]					

USAFETAC FORM 0-26 5 (OL A) REVISED PREVIOUS EDITIONS OF THIS FORM ARE OBSOLETE

PSYCHROMETRIC SUMMAR

[illegible]	[illegible]	[illegible]	[illegible]
STATION	STATION NAME	YEARS	MONTH

[illegible] HOURS (L. S. T.)

Temp. (F)	0	1 - 2	3 - 4	5 - 6	7 - 8	9 - 10	11 - 12	13 - 14	15 - 16	17 - 18	19 - 20	21 - 22	23 - 24	25 - 26	27 - 28	29 - 30	≥ 31	TOTAL D.B./W.B.	TOTAL Dry Bulb	TOTAL Wet Bulb	TOTAL Dew P
[illegible] / 7[illegible]										.1								[illegible]			
[illegible] / 7[illegible]									.1									[illegible]	[illegible]		
[illegible] / 7[illegible]									.3	.1								[illegible]	[illegible]		
[illegible] / [illegible]						.[illegible]	.2			.1								[illegible]			
[illegible] / 6[illegible]						.[illegible]		.1	.3	.3								[illegible]	[illegible]		
[illegible] / 6[illegible]				.[illegible]	.1	.[illegible]	.[illegible]	1.1	.2	.1								[illegible]			
[illegible] / [illegible]		.[illegible]	.[illegible]		.7	1.1	1.1	2.2	1.6	.6								[illegible]	[illegible]	[illegible]	
[illegible] / [illegible]1		.[illegible]	.1	.[illegible]	.4	.1	1.4	1.2	.6									7	[illegible]	[illegible]	
[illegible] / [illegible]	.1	.4			1.1	1.1	1.7	1.1	.7	.1								5	[illegible]	[illegible]	
[illegible] / [illegible]		.3	.3	.4	.3	.9	2.1	2.1	.4	.3								[illegible]	[illegible]	.4	
[illegible] / [illegible]		.[illegible]	.6	.3	1.7	2.2	1.9	2.5	.3									[illegible]	[illegible]	[illegible]	
[illegible] / [illegible]		.[illegible]	.3	.1	1.[illegible]	2.1	2.4	2.2	.6									[illegible]	[illegible]	[illegible]	
[illegible] / [illegible]1		.4	.7	.4	[illegible].3	1.[illegible]	2.[illegible]	1.[illegible]										[illegible]	[illegible]	[illegible]	
[illegible] / 4[illegible]		.3	.[illegible]	1.1	1.1	[illegible].[illegible]	.3	.[illegible]										[illegible]	[illegible]	[illegible]	
[illegible] / 47		.[illegible]	1.3	1.[illegible]	1.[illegible]	1.[illegible]	1.[illegible]	.[illegible]										7[illegible]	[illegible]	[illegible]	
[illegible] / 4[illegible]	.1	[illegible].7	[illegible].2	1.1	[illegible].4	1.[illegible]	.[illegible]	.2										1[illegible]	[illegible]	[illegible]1[illegible]	
[illegible] / 4[illegible]	.1	1.[illegible]	1.2	.7	.4	.[illegible]	.1											[illegible]7	[illegible]	114	
[illegible] / 4[illegible]	.1	.7	.6	.7	.7	.[illegible]	.1											[illegible]	[illegible]	1[illegible]4	
[illegible] / 3[illegible]			.[illegible]	.2	.1	.1												[illegible]	[illegible]	113	
[illegible] / 3[illegible]		.2				.1												[illegible]	1	9	
[illegible] / 3[illegible]		.3	.1	.1														[illegible]	[illegible]	[illegible]	
[illegible] / 3[illegible]	.[illegible]	.3																[illegible]	[illegible]	[illegible]	
[illegible] / [illegible]																				[illegible]	
[illegible] / [illegible]																				2	
[illegible] / [illegible]																				1	
[illegible] / 2[illegible]																					
[illegible] / 2[illegible]																					
[illegible] / 2[illegible]																					
[illegible] / 1[illegible]																					
[illegible] / 1[illegible]																					
1[illegible] / 1[illegible]																					
[illegible] / 1[illegible]																					
1[illegible] / 1[illegible]																					
1 /																					

Element (X)	Σx²	Σx	x̄	σx	No. Obs.	Mean No. of Hours with Temperature						
						≤ 0 F	≤ 32 F	≥ 67 F	≥ 73 F	≥ 80 F	≥ 93 F	Total
Rel. Hum.												
Dry Bulb												
Wet Bulb												
Dew Point												

USAFETAC FORM JUL 64 0-26-5 (OL A) REVISED PREVIOUS EDITIONS OF THIS FORM ARE OBSOLETE

PSYCHROMETRIC SUMMAR

STATION | STATION NAME | YEARS | MONTH

HOURS (L. S. T.

Temp. (F)	WET BULB TEMPERATURE DEPRESSION (F) 0	1 - 2	3 - 4	5 - 6	7 - 8	9 - 10	11 - 12	13 - 14	15 - 16	17 - 18	19 - 20	21 - 22	23 - 24	25 - 26	27 - 28	29 - 30	≥ 31	TOTAL D.B./W.B.	TOTAL Dry Bulb	TOTAL Wet Bulb	TOTAL Dew Po
Total																					

Element (X)	$\Sigma X'$	ΣX	$\bar{X}$	σ_x	No. Obs.	Mean No. of Hours with Temperature ≤ 0 F	≤ 32 F	≥ 67 F	≥ 73 F	≥ 80 F	≥ 93 F	Total
Rel. Hum.	[illegible]	[illegible]	[illegible]	[illegible]	[illegible]							
Dry Bulb	[illegible]	[illegible]	[illegible]	[illegible]	[illegible]			[illegible]	[illegible]			
Wet Bulb	[illegible]	[illegible]	[illegible]	[illegible]	[illegible]		[illegible]					
Dew Point	[illegible]	[illegible]	[illegible]	[illegible]	[illegible]		47.4					

USAFETAC FORM 0-26-5 (OL A) APR 64 REVISED PREVIOUS EDITIONS OF THIS FORM ARE OBSOLETE

[illegible] CLIMATOLOGY BRANCH
[illegible]
[illegible] SERVICE/MAC

PSYCHROMETRIC SUMMARY

[illegible]	[illegible] JAPAN	74-[illegible]	[illegible]
STATION	STATION NAME	YEARS	MONTH

[illegible] HOURS (L. S. T.)

Temp. (F)	0	1 - 2	3 - 4	5 - 6	7 - 8	9 - 10	11 - 12	13 - 14	15 - 16	17 - 18	19 - 20	21 - 22	23 - 24	25 - 26	27 - 28	29 - 30	≥ 31	TOTAL D.B./W.B.	TOTAL Dry Bulb	TOTAL Wet Bulb	TOTAL Dew Point
[illegible]									.2									[illegible]	[illegible]		
[illegible]									.1									[illegible]	[illegible]		
[illegible]								.1		.1								[illegible]	[illegible]		
[illegible]			.1		.3	.1	.1	.1	.1									[illegible]			
[illegible]			.1		.1	.1	[illegible]	.4	.3	.1								[illegible]	[illegible]	[illegible]	
[illegible]	.1	.1		[illegible]	1.1	.3	.3	1.7	1.2	.3								[illegible]		[illegible]	
[illegible]		[illegible]	[illegible]	.6	.7	.7	[illegible]	.5	.7	.1								[illegible]	[illegible]	[illegible]	[illegible]
[illegible]		.2	[illegible]	[illegible]	1.7	1.1	[illegible]	1.6	.2									[illegible]	[illegible]	[illegible]	
[illegible]		.1	.4	1.0	1.1	[illegible]	[illegible]	1.3	.3									[illegible]	[illegible]	[illegible]	
[illegible]		.2		[illegible]	[illegible]	[illegible]	1.	1.3	.1									[illegible]	[illegible]	[illegible]	
[illegible]		.2	[illegible]	.7	[illegible]	[illegible]	[illegible]	.6	.1									[illegible]	[illegible]	[illegible]	
[illegible]			[illegible]	[illegible]	[illegible]	[illegible]	[illegible]	1.5										[illegible]	[illegible]	[illegible]	
[illegible]		[illegible]	.1	[illegible]	[illegible]	[illegible]	1.7	[illegible]	.1									[illegible]	[illegible]	[illegible]	[illegible]
[illegible]		[illegible]	[illegible]	1.1	[illegible]	[illegible]	[illegible]	[illegible]										[illegible]	[illegible]	[illegible]	[illegible]
[illegible]	[illegible]	[illegible]	[illegible]	[illegible]	[illegible]	[illegible]	[illegible]	[illegible]										[illegible]	[illegible]	[illegible]	[illegible]
[illegible]	[illegible]	[illegible]	[illegible]	[illegible]	[illegible]	[illegible]	.1											[illegible]	[illegible]	[illegible]	[illegible]
[illegible]		.4	[illegible]	[illegible]	[illegible]	[illegible]	[illegible]											[illegible]	[illegible]	[illegible]	
[illegible]		[illegible]	.1															[illegible]	[illegible]	[illegible]	[illegible]
[illegible]		[illegible]																[illegible]	[illegible]	[illegible]	
[illegible]		.3		.1	.2													[illegible]		[illegible]	[illegible]
[illegible]	[illegible]	[illegible]																[illegible]	[illegible]	[illegible]	
[illegible]																				[illegible]	
[illegible]																					
[illegible]																				[illegible]	
[illegible]																				[illegible]	
[illegible]																					
[illegible]																					[illegible]
[illegible]																					
[illegible]																					[illegible]
[illegible]																					[illegible]
[illegible]																					
[illegible]																					
[illegible]																					[illegible]
[illegible]																					

Element (X)	Σx²	Σx	x̄	σx	No. Obs.	Mean No. of Hours with Temperature ≤ 0 F	≤ 32 F	≥ 67 F	≥ 73 F	≥ 80 F	≥ 93 F	Total
Rel. Hum.												
Dry Bulb												
Wet Bulb												
Dew Point												

USAFETAC FORM JUL 64 0-26-5 (OL A) REVISED PREVIOUS EDITIONS OF THIS FORM ARE OBSOLETE

PSYCHROMETRIC SUMMARY

STATION: [illegible] | STATION NAME: [illegible] JAPAN | YEARS: 74-[illegible] | MONTH: [illegible]

HOURS (L. S. T.): 15 [illegible]

Temp. (F)	WET BULB TEMPERATURE DEPRESSION (F) 0	1 - 2	3 - 4	5 - 6	7 - 8	9 - 10	11 - 12	13 - 14	15 - 16	17 - 18	19 - 20	21 - 22	23 - 24	25 - 26	27 - 28	29 - 30	≥ 31	TOTAL D.B./W.B.	TOTAL Dry Bulb	TOTAL Wet Bulb	TOTAL Dew Point
[illegible]	[illegible]	[illegible]	[illegible]	[illegible]	[illegible]	[illegible]	[illegible]	[illegible]	[illegible]									[illegible]	[illegible]	[illegible]	[illegible]

Element (X)	$\Sigma x'$	Σx	$\bar{x}$	σ_x	No. Obs.	Mean No. of Hours with Temperature ≤ 0 F	≤ 32 F	≥ 67 F	≥ 73 F	≥ 80 F	≥ 93 F	Total
Rel. Hum.	[illegible]	47250	53.1	19.631	889							
Dry Bulb	[illegible]	46627	52.4	8.897	889			1.4	[illegible]			
Wet Bulb	[illegible]	39472	44.4	5.011	889		[illegible]					
Dew Point	[illegible]	30379	34.2	7.665	889		41.1					

USAFETAC FORM 0-26-5 (OL A) JUL 64 REVISED PREVIOUS EDITIONS OF THIS FORM ARE OBSOLETE

PSYCHROMETRIC SUMMARY

[illegible]	[illegible] JAPAN	74-[illegible]	
STATION	STATION NAME	YEARS	MONTH

HOURS (L. S. T.)

Temp. (F)	0	1-2	3-4	5-6	7-8	9-10	11-12	13-14	15-16	17-18	19-20	21-22	23-24	25-26	27-28	29-30	≥31	TOTAL D.B./W.B.	TOTAL Dry Bulb	TOTAL Wet Bulb	TOTAL Dew Point
[illegible]			[illegible]															[illegible]			
[illegible]		[illegible]		.1			.1											[illegible]	[illegible]	[illegible]	
[illegible]			.1		.1	.4		[illegible]										[illegible]		[illegible]	
[illegible]		.1	[illegible]	.4	.1	.1	[illegible]	.1										[illegible]	[illegible]	[illegible]	
[illegible]		[illegible]	.7	.6	[illegible]	[illegible]	[illegible]	.1										[illegible]		[illegible]	
[illegible]		[illegible]	1.[illegible]	1.2	[illegible]	[illegible]	[illegible]	.7	.1									[illegible]	[illegible]	[illegible]	
[illegible]		[illegible]	[illegible]	1.4	1.7	[illegible]	.4	.1										[illegible]	[illegible]	[illegible]	
[illegible]		[illegible]	1.[illegible]	[illegible]	[illegible]	1.7	1.2											[illegible]	[illegible]	[illegible]	
[illegible]		[illegible]	1.1	[illegible]	[illegible]	1.7	[illegible]	[illegible]												[illegible]	
[illegible]	.1	1.4	1.[illegible]	[illegible]	[illegible]	[illegible]	[illegible]											[illegible]	[illegible]	[illegible]	
[illegible]		[illegible]	[illegible]	[illegible]	[illegible]	1.8	[illegible]											[illegible]	[illegible]	[illegible]	
[illegible]	[illegible]	[illegible]	[illegible]	[illegible]	[illegible]	[illegible]	[illegible]	.1										[illegible]	[illegible]	[illegible]	
[illegible]	[illegible]	[illegible]	1.[illegible]	[illegible]	.6	1.[illegible]													[illegible]	[illegible]	
[illegible]	[illegible]	1.[illegible]	1.[illegible]	[illegible]	[illegible]	1.[illegible]												[illegible]	[illegible]	[illegible]	
[illegible]		[illegible]	[illegible]	[illegible]	[illegible]	[illegible]													[illegible]	[illegible]	
[illegible]		[illegible]	[illegible]	[illegible]	[illegible]	.1												[illegible]	[illegible]	[illegible]	[illegible]
[illegible]		[illegible]																		[illegible]	
[illegible]	[illegible]	[illegible]	[illegible]	.1	.1													[illegible]	[illegible]	[illegible]	[illegible]
[illegible] 31	[illegible]			.1	.1													[illegible]	[illegible]	[illegible]	[illegible]
[illegible]																				[illegible]	[illegible]
[illegible]																				[illegible]	[illegible]
[illegible]																				[illegible]	[illegible]
[illegible]																					[illegible]
[illegible]																					
[illegible]																					[illegible]
[illegible]																					
[illegible]																					[illegible]
[illegible]																					[illegible]

Element (X)	Σx^2	Σx	$\bar{x}$	σ_x	No. Obs.	Mean No. of Hours with Temperature						
Rel. Hum.						≤ 0 F	≤ 32 F	≥ 67 F	≥ 73 F	≥ 80 F	≥ 93 F	Total
Dry Bulb												
Wet Bulb												
Dew Point												

USAFETAC FORM JUL 64 0-26-5 (OL A) REVISED PREVIOUS EDITIONS OF THIS FORM ARE OBSOLETE

PSYCHROMETRIC SUMMARY

STATION | STATION NAME | YEARS | MONTH

HOURS (L.S.T.)

Temp. (F)	WET BULB TEMPERATURE DEPRESSION (F) 0	1 - 2	3 - 4	5 - 6	7 - 8	9 - 10	11 - 12	13 - 14	15 - 16	17 - 18	19 - 20	21 - 22	23 - 24	25 - 26	27 - 28	29 - 30	≥ 31	TOTAL D.B./W.B.	TOTAL Dry Bulb	TOTAL Wet Bulb	TOTAL Dew Point
[illegible]	[illegible]	[illegible]	[illegible]	[illegible]	[illegible]	[illegible]	[illegible]	[illegible]	[illegible]										[illegible]	[illegible]	[illegible]

Element (X)	ΣX^2	ΣX	$\bar{X}$	σ_X	No. Obs.	Mean No. of Hours with Temperature ≤ 0 F	≤ 32 F	≥ 67 F	≥ 73 F	≥ 80 F	≥ 93 F	Total
Rel. Hum.	[illegible]	[illegible]	61.7	15.493	[illegible]							
Dry Bulb	[illegible]	[illegible]	48.[illegible]	6.031	[illegible]		[illegible]	[illegible]				
Wet Bulb	[illegible]	[illegible]	42.[illegible]	5.936	[illegible]		[illegible]					
Dew Point	[illegible]	[illegible]	35.1	9.567	[illegible]		[illegible]					

USAFETAC FORM AUG 64 0-26-5 (OL A) REVISED PREVIOUS EDITIONS OF THIS FORM ARE OBSOLETE

PSYCHROMETRIC SUMMARY

STATION	STATION NAME	YEARS	MONTH
[illegible]	[illegible]	74-8[illegible]	[illegible]

HOURS (L. S. T.) [illegible]

Temp. (F)	0	1-2	3-4	5-6	7-8	9-10	11-12	13-14	15-16	17-18	19-20	21-22	23-24	25-26	27-28	29-30	≥ 31	TOTAL D.B./W.B.	TOTAL Dry Bulb	TOTAL Wet Bulb	TOTAL Dew Point
[illegible]				.1														[illegible]	[illegible]		
[illegible]			.[illegible]															[illegible]	[illegible]		
[illegible]																				[illegible]	
[illegible]				.[illegible]														[illegible]	[illegible]		
[illegible]		.1	.1	.1	.4													[illegible]	[illegible]		
[illegible]		.4	.[illegible]	.[illegible]	.[illegible]	.1												[illegible]	[illegible]	[illegible]	[illegible]
[illegible]		.[illegible]	.[illegible]	.[illegible]	.[illegible]	.[illegible]		.1										[illegible]	[illegible]	[illegible]	
[illegible]		1.[illegible]	.[illegible]	1.4	.6	.[illegible]		.1										[illegible]	[illegible]	[illegible]	
[illegible]	.4	.4	1.1	1.4	.7		.[illegible]	.1										[illegible]	[illegible]	[illegible]	
[illegible]		.4	1.[illegible]	[illegible]	.[illegible]	.[illegible]	.1											[illegible]	[illegible]	[illegible]	
[illegible]		1.4	1.[illegible]	[illegible]	.[illegible]	.[illegible]	.1											[illegible]	[illegible]	[illegible]	
[illegible]		[illegible]	[illegible]	4.1	1.[illegible]	1.[illegible]												[illegible]	[illegible]	[illegible]	[illegible]
[illegible]	.[illegible]	[illegible]	[illegible]	4.7	[illegible]	[illegible]	.[illegible]											[illegible]	[illegible]	[illegible]	
[illegible]	.[illegible]	1.[illegible]	[illegible]	[illegible]	1.7	1.[illegible]												[illegible]	[illegible]	[illegible]	
[illegible]	.[illegible]	[illegible]	.[illegible]	1.[illegible]	1.7	1.[illegible]												[illegible]	[illegible]	[illegible]	
[illegible]		1.7	.[illegible]	1.[illegible]	[illegible]													[illegible]	[illegible]	[illegible]	[illegible]
[illegible]		.[illegible]	1.1	1.7	.[illegible]													[illegible]	[illegible]	[illegible]	[illegible]
[illegible]		.7	.[illegible]	.[illegible]	.[illegible]													[illegible]	[illegible]	[illegible]	[illegible]
[illegible]		.[illegible]	.[illegible]	.1	.[illegible]													[illegible]	[illegible]	[illegible]	[illegible]
[illegible]	.1	.1	.1		.1													[illegible]	[illegible]	[illegible]	
[illegible]					.1													[illegible]	[illegible]	[illegible]	[illegible]
[illegible]				.1														[illegible]	[illegible]	[illegible]	
[illegible]				.1														[illegible]	[illegible]	[illegible]	
[illegible]																					
[illegible]																					
[illegible]																					
[illegible]																					
[illegible]																					
[illegible]																					
[illegible]																					
[illegible]																					
[illegible]	1.	1[illegible].	[illegible]27.[illegible]	[illegible]	[illegible]	9.1	.[illegible]	.4										7[illegible]		7[illegible]	[illegible]

Element (X)	Σx²	Σx	x̄	σx	No. Obs.	≤ 0 F	≤ 32 F	≥ 67 F	≥ 73 F	≥ 80 F	≥ 93 F	Total
						Mean No. of Hours with Temperature						
Rel. Hum.	[illegible]	47412	[illegible].3	17.788	726							
Dry Bulb	1[illegible]77413	33[illegible]63	45.[illegible]	5.965	726		.[illegible]	.4				
Wet Bulb	12661[illegible]	[illegible]9977	41.[illegible]	6.32[illegible]	726		7.[illegible]					
Dew Point	[illegible]76[illegible]27	[illegible]49[illegible]9	34.4	9.543	726		3[illegible].[illegible]					

USAFETAC FORM JUL 64 0-26-5 (OL A) REVISED PREVIOUS EDITIONS OF THIS FORM ARE OBSOLETE

PSYCHROMETRIC SUMMARY

STATION | STATION NAME | YEARS | MONTH

HOURS

Temp. (F)	WET BULB TEMPERATURE DEPRESSION (F) 0	1 - 2	3 - 4	5 - 6	7 - 8	9 - 10	11 - 12	13 - 14	15 - 16	17 - 18	19 - 20	21 - 22	23 - 24	25 - 26	27 - 28	29 - 30	≥ 31	TOTAL D.B.	TOTAL W.B.	TOTAL Dry Bulb	TOTAL Wet Bulb	TOTAL Dew Point

USAFETAC FORM 0-26-5 (OLA) JUL 64 REVISED PREVIOUS EDITIONS OF THIS FORM ARE OBSOLETE

Element (X)	ΣX^2	ΣX	$\bar{X}$	σ_x	No. Obs.	Mean No. of Hours with Temperature ≤ 0 F	≤ 32 F	≥ 67 F	≥ 73 F	≥ 80 F	≥ 93 F	Total
Rel. Hum.												
Dry Bulb												
Wet Bulb												
Dew Point												

PSYCHROMETRIC SUMMARY

STATION | STATION NAME | YEARS | MONTH

HOURS (L. S. T.)

Temp. (F)	WET BULB TEMPERATURE DEPRESSION (F) 0	1 - 2	3 - 4	5 - 6	7 - 8	9 - 10	11 - 12	13 - 14	15 - 16	17 - 18	19 - 20	21 - 22	23 - 24	25 - 26	27 - 28	29 - 30	≥ 31	TOTAL D.B.-W.B.	TOTAL Dry Bulb	TOTAL Wet Bulb	TOTAL Dew Point
[illegible]																					

Element (X)	Σx^2	Σx	$\bar{x}$	σ_x	No. Obs.	Mean No. of Hours with Temperature ≤ 0 F	≤ 32 F	≥ 67 F	≥ 73 F	≥ 80 F	≥ 93 F	Total
Rel. Hum.	[illegible]	[illegible]	50.4	17.65	6843							
Dry Bulb	[illegible]	313777	47.8	7.757	6843		17.1	[illegible]	[illegible]			[illegible]
Wet Bulb	[illegible]	273477	41.[illegible]	[illegible].574	6843		65.7					[illegible]
Dew Point	77734.[illegible]	217255	32.[illegible]	[illegible].213	6843		76.5.1					[illegible]

USAFETAC FORM 0-26-5 (OL-A) REVISED PREVIOUS EDITIONS OF THIS FORM ARE OBSOLETE

PSYCHROMETRIC SUMMARY

STATION | STATION NAME | YEARS | MONTH

HOURS L. S. T.

Temp. (F)	WET BULB TEMPERATURE DEPRESSION (F) 0	1 - 2	3 - 4	5 - 6	7 - 8	9 - 10	11 - 12	13 - 14	15 - 16	17 - 18	19 - 20	21 - 22	23 - 24	25 - 26	27 - 28	29 - 30	≥ 31	TOTAL D.B.-W.B.	TOTAL Dry Bulb	TOTAL Wet Bulb	TOTAL Dew Point

Element (X)	$\Sigma X'$	ΣX	$\bar{X}$	σ_x	No. Obs.	Mean No. of Hours with Temperature ≤ 0 F	≤ 32 F	≥ 67 F	≥ 73 F	≥ 80 F	≥ 93 F	Total
Rel. Hum												
Dry Bulb												
Wet Bulb												
Dew Point												

USAFETAC FORM 0-26 5 (OL A) JUL 64 REVISES PREVIOUS EDITIONS OF THIS FORM ARE OBSOLETE

AD-A159 684 ATSUGI NAS JAPAN LIMITED SURFACE OBSERVATIONS CLIMATIC SUMMARY (LISOCS) PART A C-F(U) AIR FORCE ENVIRONMENTAL TECHNICAL APPLICATIONS CENTER SCOTT A.. FEB 85 4/5

UNCLASSIFIED USAFETAC/DS-85/006 F/G 4/2 NL

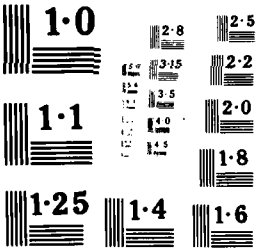
1·0
2·8
2·5
3·15
2·2
3·5
2·0
1·1
4·0
4·5
1·8
1·25
1·4
1·6

[illegible] CLIMATOLOGY BRANCH

[illegible] AIR WEATHER SERVICE/MAC

PSYCHROMETRIC SUMMARY

[illegible]	[illegible] JAPAN	74-[illegible]	[illegible]
STATION	STATION NAME	YEARS	MONTH

[illegible]
HOURS (L. S. T.)

Temp. (F)	0	1 - 2	3 - 4	5 - 6	7 - 8	9 - 10	11 - 12	13 - 14	15 - 16	17 - 18	19 - 20	21 - 22	23 - 24	25 - 26	27 - 28	29 - 30	≥ 31	TOTAL D.B./W.B.	TOTAL Dry Bulb	TOTAL Wet Bulb	TOTAL Dew Point
/ [illegible]			[illegible]															[illegible]			
/ [illegible]	.1	1.	.1	[illegible]	.3													1[illegible]	11	14	[illegible]
/ [illegible]		1.[illegible]	1.	1.3	.[illegible]	.1												3	[illegible]	7	[illegible]
/ [illegible]		1.[illegible]	1.	.1	.[illegible]													7	7	[illegible]	
/ [illegible]	.[illegible]	2.7	1.[illegible]	.[illegible]	.3	.1												[illegible]1	[illegible]	[illegible]	[illegible]
/ [illegible]	.1	[illegible]	[illegible]	1.[illegible]	.4	.4												[illegible]	[illegible]	[illegible]	[illegible]
/ [illegible]	.4	7.7	7.2	1.[illegible]	1.1	.1												[illegible]	[illegible]	[illegible]7	[illegible]
/ [illegible]	.1	1.4	[illegible].9	2.2	1.3	.4												[illegible]	[illegible]	[illegible]	[illegible]
/ [illegible]	.9	2.[illegible]	4.1	1.[illegible]	1.5	.1												7[illegible]	71	[illegible]	[illegible]
/ 4[illegible]	.[illegible]	4.1	3.9	1.6	1.1	1.7												[illegible]	[illegible]	4	[illegible]
/ [illegible]7	.1	2.7	1.[illegible]	2.[illegible]	1.1	.4												[illegible]	[illegible]	[illegible]1	[illegible]
/ [illegible]	.1	4.3	[illegible]	2.3	1.3	.[illegible]	.4											1[illegible]7	1[illegible]	4	1[illegible]
/ [illegible]	.[illegible]	1.[illegible]	.[illegible]	.[illegible]	.4	.[illegible]												[illegible]	[illegible]	[illegible]	
/ 41		1.1	1.[illegible]	1.1	1.5	.[illegible]												[illegible]4	[illegible]	56	[illegible]
/ [illegible]		1.3	.4	.3	.4													[illegible]	[illegible]	[illegible]	[illegible]
/ [illegible]	.[illegible]	.[illegible]	.[illegible]	.[illegible]														[illegible]	[illegible]	[illegible]	[illegible]
/ [illegible]	.1	.1	.[illegible]															7	7	[illegible]4	[illegible]
/ [illegible]		.1	.[illegible]															[illegible]	[illegible]	19	[illegible]
/ [illegible]	.[illegible]	.1																[illegible]		14	[illegible]
/ [illegible]																				[illegible]	[illegible]
/ [illegible]7																					[illegible]
/ [illegible]																					[illegible]
/ [illegible]																					[illegible]
/ [illegible]																					
/ 1[illegible]																					
/ 1[illegible]																					
/ 1[illegible]																					
/ 1[illegible]																					
TOTAL	4.2	31.7	3[illegible]	17.4	11.5	3.9	.4												7[illegible]		7[illegible]
																		7[illegible]		7[illegible]8	

Element (X)	Σx^2	Σx	$\bar{x}$	σ_x	No. Obs.	Mean No. of Hours with Temperature ≤ 0 F	≤ 32 F	≥ 67 F	≥ 73 F	≥ 80 F	≥ 93 F	Total
Rel. Hum.	4648232	59226	75.2	15.814	788							
Dry Bulb	2114019	40463	51.3	7.028	789		.3	.9				
Wet Bulb	1824485	37445	47.5	7.573	788		1.6					
Dew Point	1549867	34015	43.2	10.182	788		13.6					

USAFETAC FORM JUL 64 0-26-5 (OL A) REVISED PREVIOUS EDITIONS OF THIS FORM ARE OBSOLETE

USAFETAC FORM AW 64 0-26-5 (OL A) REVISED PREVIOUS EDITIONS OF THIS FORM ARE OBSOLETE

PSYCHROMETRIC SUMMARY

[illegible]

STATION	STATION NAME	YEARS	MONTH
[illegible]	[illegible] JAPAN	74-83	[illegible]

HOURS (L. S. T.)

Temp. (F)	WET BULB TEMPERATURE DEPRESSION (F) 0	1 - 2	3 - 4	5 - 6	7 - 8	9 - 10	11 - 12	13 - 14	15 - 16	17 - 18	19 - 20	21 - 22	23 - 24	25 - 26	27 - 28	29 - 30	≥ 31	TOTAL D.B./W.B.	TOTAL Dry Bulb	TOTAL Wet Bulb	TOTAL Dew Point
[illegible]				.1														1	1		
[illegible]				[illegible]														[illegible]	[illegible]		
[illegible]			[illegible]		.1													[illegible]	[illegible]	1	
[illegible]		.2	1.	.1	[illegible]		.1											[illegible]	[illegible]	[illegible]	
[illegible]		.5	[illegible]	[illegible]	.1	.1	.1											14	1[illegible]	15	[illegible]
[illegible]	.1	.2	.7	1.2	1.[illegible]	.1	.2	.3										[illegible]	4[illegible]	[illegible]	[illegible]
[illegible]	[illegible]	1.[illegible]	1.4	.7	.5	[illegible]	[illegible]	.1										[illegible]	[illegible]	[illegible]	
[illegible]	.2	2.1	1.[illegible]	1.1	.7	.7	.4											[illegible]	[illegible]	[illegible]	[illegible]
[illegible]	.5	3.2	1.1	1.[illegible]	1.2	.[illegible]	.[illegible]	.1										7[illegible]	7[illegible]	[illegible]	[illegible]
[illegible]	.7	2.2	1.7	1.2	.7	.7	.[illegible]	.2										[illegible]	[illegible]	[illegible]	[illegible]
[illegible]	.5	1.5	2.[illegible]	3.3	1.5	.7	.1	.1										7[illegible]	[illegible]	[illegible]	[illegible]
[illegible]	.1	2.4	2.[illegible]	2.4	.[illegible]	.2	.1	.1										[illegible]	[illegible]	[illegible]	
[illegible]	.5	2.4	1.5	2.3	1.5	.[illegible]		.1										1	[illegible]	1[illegible]	
[illegible]	.1	1.4	1.[illegible]	2.2	.[illegible]	.2	.1											[illegible]	[illegible]	[illegible]	
[illegible]	.2	2.1	2.7	2.2	1.1	.[illegible]	.[illegible]											[illegible]	[illegible]	[illegible]	[illegible]
[illegible]	.1	1.2	.3	1.3	.4	.3												[illegible]	[illegible]	7[illegible]	
[illegible]		1.[illegible]	1.[illegible]	.7	.5	.2												7	[illegible]	7[illegible]	
[illegible]	.1	.2	.3	.5	.1													[illegible]	[illegible]	[illegible]	[illegible]
[illegible]	.2	.6	.1	.2														[illegible]	11	[illegible]	
[illegible]			.1															[illegible]	[illegible]	[illegible]	
[illegible]		.1	.1															[illegible]	[illegible]	[illegible]	[illegible]
[illegible]		.1																[illegible]	[illegible]	[illegible]	
[illegible]																				[illegible]	
[illegible]																					
[illegible]																					[illegible]
[illegible]																					
[illegible]																					
[illegible]																					
[illegible]																					
[illegible]																					
TOTAL	3.0	27.2	23.5	23.3	11.3	7.4	2.3	1.1										[illegible]	79		
																		87[illegible]		875	

Element (X)	ΣX^2	ΣX	$\bar{X}$	σ_x	No. Obs.	Mean No. of Hours with Temperature ≤ 0 F	≤ 32 F	≤ 67 F	≥ 73 F	≥ 80 F	≥ 93 F	Total
Rel. Hum.	47[illegible]	62950	71.9	17.234	875							
Dry Bulb	2456[illegible]	45951	52.5	7.063	875		.1	[illegible]	.1			
Wet Bulb	2[illegible]	42744	48.1	7.425	875		.7	.4				
Dew Point	1710873	37645	43.0	10.219	875		14.3					

[illegible]AL CLIMATOLOGY BRANCH
[illegible]ETAC
[illegible] WEATHER SERVICE/MAC

PSYCHROMETRIC SUMMARY

[illegible]	ATSUGI NAS JAPAN	[illegible]	
STATION	STATION NAME	YEARS	MONTH

[illegible]
HOURS (L. S. T.)

Temp. (F)	0	1 - 2	3 - 4	5 - 6	7 - 8	9 - 10	11 - 12	13 - 14	15 - 16	17 - 18	19 - 20	21 - 22	23 - 24	25 - 26	27 - 28	29 - 30	≥ 31	TOTAL D.B./W.B.	TOTAL Dry Bulb	TOTAL Wet Bulb	TOTAL Dew Point
/ 7[illegible]						.[illegible]												[illegible]	1		
7 / 77					.1		.[illegible]			.1								[illegible]	1		
/ 7[illegible]					.[illegible]	.[illegible]		.[illegible]										[illegible]			
/ 7[illegible]				.1	.[illegible]	.1	.[illegible]		.1		.1							[illegible]	[illegible]		
/ 71			.[illegible]	.2	.9	.[illegible]	.[illegible]	.2	.1	.1	.[illegible]							[illegible]	[illegible]	[illegible]	
/ 6[illegible]			.[illegible]	.[illegible]	.3	.7	.[illegible]	.2	.1	.5								[illegible]	[illegible]	[illegible]	
/ 6[illegible]		.[illegible]	.2	.9	.9	1.1	.[illegible]	.8	.6			.1						47	47	[illegible]	
/ 6[illegible]		.[illegible]	.[illegible]	1.3	1.7	1.[illegible]	1.[illegible]	1.1	.6		.1							[illegible]	[illegible]	[illegible]	
/ 6[illegible]	.1	.7	.6	2.[illegible]	[illegible].[illegible]	2.[illegible]	1.[illegible]	[illegible].1	.[illegible]	.1	.2							119	[illegible]	[illegible]	[illegible]
/ 61		.[illegible]	1.2	2.[illegible]	1.5	1.[illegible]	1.4	1.[illegible]	.7	.1								[illegible]	[illegible]	[illegible]	[illegible]
/ 5[illegible]		[illegible].[illegible]	1.4	1.6	.7	1.2	2.[illegible]	1.[illegible]	.[illegible]									[illegible]	[illegible]	[illegible]	
/ 57	.1	1.2	1.[illegible]	1.[illegible]	.9	1.[illegible]	1.[illegible]	.9	.[illegible]									[illegible]	[illegible]	[illegible]	[illegible]
/ 5[illegible]	.[illegible]	.6	1.9	1.5	1.[illegible]	.7	1.1	1.[illegible]										[illegible]	[illegible]	[illegible]	
/ 5[illegible]	.1	1.4	.3	.[illegible]	1.7	.[illegible]	1.[illegible]	.[illegible]	.1									[illegible]	[illegible]	[illegible]	[illegible]
/ 51	.[illegible]	[illegible].1	.3	.[illegible]	.[illegible]	.7	.[illegible]	.[illegible]										[illegible]	[illegible]	[illegible]	[illegible]
/ 4[illegible]		1.[illegible]	.[illegible]	.7	.[illegible]	.[illegible]	.[illegible]											[illegible]	[illegible]	[illegible]	[illegible]
/ 47	.1	.[illegible]	.[illegible]	.1	.[illegible]	.[illegible]	.1											[illegible]	[illegible]	4	
/ 4[illegible]		1.7	.[illegible]	.[illegible]	.[illegible]		.[illegible]											[illegible]	[illegible]	[illegible]	[illegible]
/ 4[illegible]		.[illegible]	.[illegible]	.[illegible]														[illegible]		[illegible]	[illegible]
/ 41		.[illegible]	.[illegible]	.1														[illegible]		[illegible]	[illegible]
/ 3[illegible]		.[illegible]																[illegible]		[illegible]	[illegible]
/ 37																				[illegible]	[illegible]
/ 3[illegible]																				[illegible]	[illegible]
/ 3[illegible]																				[illegible]	[illegible]
/ 31																					[illegible]
/ 2[illegible]																					
/ 27																					
/ 25																					
/ 23																					
/ 21																					
/ 1[illegible]																					
/ 17																					
/ 1[illegible]																					
/ 1[illegible]																					

Element (X)	Σx²	Σx	x̄	σx	No. Obs.	Mean No. of Hours with Temperature ≤ 0 F	≤ 32 F	≥ 67 F	≥ 73 F	≥ 80 F	≥ 93 F	Total
Rel. Hum.												
Dry Bulb												
Wet Bulb												
Dew Point												

USAFETAC FORM JUL 64 0-26-5 (OL A) REVISED PREVIOUS EDITIONS OF THIS FORM ARE OBSOLETE

PSYCHROMETRIC SUMMARY

STATION | STATION NAME | YEARS | MONTH

HOURS (L. S. T.)

Temp. (F)	WET BULB TEMPERATURE DEPRESSION (F) 0	1 - 2	3 - 4	5 - 6	7 - 8	9 - 10	11 - 12	13 - 14	15 - 16	17 - 18	19 - 20	21 - 22	23 - 24	25 - 26	27 - 28	29 - 30	≥ 31	TOTAL D.B./W.B.	TOTAL Dry Bulb	TOTAL Wet Bulb	TOTAL Dew Point
[illegible]	[illegible]	[illegible]	[illegible]	[illegible]	[illegible]	[illegible]	[illegible]	[illegible]	[illegible]	[illegible]	[illegible]	[illegible]							[illegible]	[illegible]	[illegible]

Element (X)	ΣX^2	ΣX	$\bar{X}$	σ_x	No. Obs.	Mean No. of Hours with Temperature ≤ 0 F	≤ 32 F	≥ 67 F	≥ 73 F	≥ 80 F	≥ 93 F	Total
Rel. Hum.	[illegible]	51064	58.9	20.226	867							
Dry Bulb	[illegible]	51563	59.5	7.279	867			[illegible]	[illegible]			
Wet Bulb	[illegible]	44778	51.6	6.838	867			[illegible]				
Dew Point	1746[illegible]	37767	43.6	10.799	867		14.[illegible]	[illegible]				

USAFETAC FORM JUL 64 0-26-5 (OL A) REVISED PREVIOUS EDITIONS OF THIS FORM ARE OBSOLETE

[illegible]

PSYCHROMETRIC SUMMARY

[illegible] | ATSUGI NAS, JAPAN | 74-83 | [illegible]

STATION | STATION NAME | YEARS | MONTH

[illegible] | [illegible]

HOURS (L.S.T.)

Temp. (F)	0	1 - 2	3 - 4	5 - 6	7 - 8	9 - 10	11 - 12	13 - 14	15 - 16	17 - 18	19 - 20	21 - 22	23 - 24	25 - 26	27 - 28	29 - 30	≥ 31	TOTAL D.B./W.B.	TOTAL Dry Bulb	TOTAL Wet Bulb	TOTAL Dew Point
[illegible] / 75						.1			.2	.1								.4			
7 / 77						.1	.1					.1						.2	.1		
[illegible] / 75				.3	.2	.2	.7	.2	.3		.2							.1	.1		
[illegible] / 7[illegible]				.2	.3	.3	1.1	.6	.6	.8	.1							.9	.1		
[illegible] / 71			.2	.1	.2	.6	.8	.6	1.3	.3	.2							4.2	4.2		
[illegible] / 6[illegible]			.1	.3	.7	1.4	1.4	.3	.5	.6		.2						5.4	5.1	.4	
[illegible] / 67			.2	.3	1.1	2.7	1.1	1.5	1.3	.3	.2							7.9	7.7	1.1	
[illegible] / 65		.2	.1	1.4	2.0	1.7	1.3	1.3	.5	.3								8.4	8.1	1.4	
[illegible] / 63		.2	.6	1.1	1.2	3.4	2.2	2.4	1.6	.3	.3							14.7	14.7	[illegible]	
[illegible] / 61	.1	1.1	.2	.3	1.4	1.4	1.7	.6	.5	.6								8.1	8.1	[illegible]	
[illegible] / 59		2.7	1.3	1.1	1.7	1.5	1.3	1.6	.3	.1								12.1	12.1	[illegible]	
[illegible] / 57		.1	.7	1.3	1.3	.7	1.0	.5	.5									7.6	8.1	11.1	
[illegible] / 55	.1	1.0	.2	.3	1.1	.7	.4	.6										6.4	6.4	7.7	
[illegible] / 53		1.3	.6	.1	.3		.5	.1										3.1	3.1	11.1	
[illegible] / 51	.1	1.1	.3	.3	.5	.1		.1										3.8	3.1	11.3	
[illegible] / 49	.1	1.4		.1		.1		.1										3.6	3.1	3.1	
6[illegible] / 47	.1	.7	.2	.3	.2	.3												1.8	1.1	3.1	
[illegible] / 45	.1	1.3	.1				.1											3.5	3.4	3.5	7.7
[illegible] / 43				.2														.2	.1	3.1	
[illegible] / 41		.6	.1															.7	.1	1.1	
[illegible] / 39		.3																.3	.1	1.1	.3
[illegible] / 37																				.1	
[illegible] / 35																				.1	
[illegible] / 33																					
[illegible] / 31																					
[illegible] / 29																					
[illegible] / 27																					
[illegible] / 25																					
[illegible] / 23																					
[illegible] / 21																					
[illegible] / 19																					
1[illegible] / 17																					
1[illegible] / 15																					
14 / 13																					

Element (X)	$\Sigma X'$	ΣX	$\bar{X}$	σ_x	No. Obs.	Mean No. of Hours with Temperature						
Rel. Hum.						≤ 0 F	≤ 32 F	≥ 67 F	≥ 73 F	≥ 80 F	≥ 93 F	Total
Dry Bulb												
Wet Bulb												
Dew Point												

USAFETAC FORM 0-26-5 (OL A) REVISED PREVIOUS EDITIONS OF THIS FORM ARE OBSOLETE

PSYCHROMETRIC SUMMARY

STATION | STATION NAME | YEARS | MONTH

HOURS (L. S. T.)

Temp. (F)	WET BULB TEMPERATURE DEPRESSION (F) 0	1 - 2	3 - 4	5 - 6	7 - 8	9 - 10	11 - 12	13 - 14	15 - 16	17 - 18	19 - 20	21 - 22	23 - 24	25 - 26	27 - 28	29 - 30	≥ 31	TOTAL D.B./W.B.	TOTAL Dry Bulb	TOTAL Wet Bulb	TOTAL Dew Point
[illegible]	[illegible]	[illegible]	[illegible]	[illegible]	[illegible]	[illegible]	[illegible]	[illegible]	[illegible]	[illegible]	[illegible]	[illegible]							[illegible]	[illegible]	[illegible]

Element (X)	$\Sigma X'$	ΣX	$\bar{X}$	σ_x	No. Obs.	Mean No. of Hours with Temperature ≤ 0 F	≤ 32 F	≥ 67 F	≥ 73 F	≥ 80 F	≥ 93 F	Total
Rel. Hum.	[illegible]	4[illegible]614	[illegible]	[illegible]	[illegible]							
Dry Bulb	[illegible]	[illegible]	62.[illegible]	7.29[illegible]	[illegible]			[illegible]	[illegible]			
Wet Bulb	[illegible]	46423	53.4	6.35[illegible]	[illegible]			1.4				
Dew Point	1[illegible]23457	3[illegible]817	44.[illegible]	13.2[illegible]	[illegible]		12.4					

USAFETAC FORM 0 26 5 (OL A) JUL 64 REVISED PREVIOUS EDITIONS OF THIS FORM ARE OBSOLETE

PSYCHROMETRIC SUMMARY

[illegible] STATION [illegible] STATION NAME 7?- YEARS [illegible] MONTH

1 [illegible] -7 HOURS (L. S. T.)

Temp. (F)	0	1 - 2	3 - 4	5 - 6	7 - 8	9 - 10	11 - 12	13 - 14	15 - 16	17 - 18	19 - 20	21 - 22	23 - 24	25 - 26	27 - 28	29 - 30	≥ 31	TOTAL D.B./W.B.	TOTAL Dry Bulb	TOTAL Wet Bulb	TOTAL Dew Point
[illegible]					.1	.7					.1	.1						[illegible]	[illegible]		
[illegible]				.1	.7		.1	.5	.7	.1								11	[illegible]		
[illegible]				.3	.1	.1	.7			.7	.1							[illegible]	[illegible]		
[illegible]				.1	1.3	.7	1.5	.3	.4	.1								[illegible]	[illegible]		
[illegible]		.1	.1	.2	.9	.7	.3	.7	.7	.3								[illegible]	[illegible]	[illegible]	
[illegible]			.3	.5	1.9	1.1	1.7	1.6	.9	.3								7	[illegible]	[illegible]	
[illegible]		.1	.7	1.1	1.4	.3	1.6	1.1	.3	.3								[illegible]	[illegible]	[illegible]	
[illegible]	.	2.1	1.3	3.3	7.5	4.3	2.5	.9	1.3	.5								1?3	171	[illegible]	
[illegible]	.1	1.1	1.1	2.3	2.7	1.4	1.1	.5	.3	.2	.2							[illegible]	[illegible]	[illegible]	
[illegible]	.1	1.6	1.4	1.5	1.7	2.4	1.3	.5	.2	.1								[illegible]	[illegible]	[illegible]	
[illegible]		.1	.7	1.4	1.3	1.3	.1	.7	.1									7	[illegible]	[illegible]	[illegible]
[illegible]	.1	1.1	.7	1.5	1.1	.7	.4	.1										[illegible]	[illegible]	1 4	
[illegible]	.1	1.7	.1	1.3	.4	.7	.7	.1	.2									[illegible]	[illegible]	174	
[illegible]	.1	.1	.7	.7	.7	.7		.1										[illegible]	[illegible]	1?5	[illegible]
/ 4	.1	1.	.	.3		.7												[illegible]	[illegible]	74	[illegible]
[illegible]	.	.7	.1			.7												[illegible]	[illegible]	77	[illegible]
[illegible]	.1	.	.7															[illegible]	[illegible]	[illegible]	[illegible]
/ 4		.1		.1														[illegible]	[illegible]	[illegible]	[illegible]
/ 4		.?	.																[illegible]	[illegible]	[illegible]
[illegible]																				12	

Element (X)	Σx²	Σx	X̄	σx	No. Obs.	Mean No. of Hours with Temperature ≤ 0 F	≤ 32 F	≥ 67 F	≥ 73 F	≥ 80 F	≥ 93 F	Total
Rel. Hum.												
Dry Bulb												
Wet Bulb												
Dew Point												

USAFETAC FORM JUL 64 0 26 5 (OL A) REVISED PREVIOUS EDITIONS OF THIS FORM ARE OBSOLETE

PSYCHROMETRIC SUMMARY

STATION: [illegible] | STATION NAME: [illegible] | YEARS: 74-[illegible] | MONTH: [illegible]

HOURS L. S. T.

Temp. (F)	WET BULB TEMPERATURE DEPRESSION (F) 0	1 - 2	3 - 4	5 - 6	7 - 8	9 - 10	11 - 12	13 - 14	15 - 16	17 - 18	19 - 20	21 - 22	23 - 24	25 - 26	27 - 28	29 - 30	≥ 31	TOTAL D.B.-W.B.	TOTAL Dry Bulb	TOTAL Wet Bulb	TOTAL Dew Point
[illegible]	[illegible]	[illegible]	[illegible]	[illegible]	[illegible]	[illegible]	[illegible]	[illegible]	[illegible]	[illegible]	[illegible]	[illegible]						[illegible]		[illegible]	

Element (X)	ΣX^2	ΣX	$\bar{X}$	σ_x	No. Obs.	Mean No. of Hours with Temperature ≥ 0 F	≥ 32 F	≥ 67 F	≥ 73 F	≥ 80 F	≥ 93 F	Total
Rel. Hum.	[illegible]	[illegible]	[illegible]	[illegible]	[illegible]							
Dry Bulb	[illegible]	[illegible]	[illegible]	[illegible]	[illegible]			[illegible]	[illegible]			
Wet Bulb	[illegible]	[illegible]	[illegible]	[illegible]	[illegible]			[illegible]				
Dew Point	[illegible]	[illegible]	[illegible]	[illegible]	[illegible]		[illegible]					

USAFETAC FORM 0-26-5 (OL A) ACT 64 REVISED PREVIOUS EDITIONS OF THIS FORM ARE OBSOLETE

PSYCHROMETRIC SUMMARY

STATION	STATION NAME	YEARS	MONTH
[illegible]	[illegible]	74-8[illegible]	[illegible]

HOURS (L. S. T.) [illegible]

Temp. (F)	0	1 - 2	3 - 4	5 - 6	7 - 8	9 - 10	11 - 12	13 - 14	15 - 16	17 - 18	19 - 20	21 - 22	23 - 24	25 - 26	27 - 28	29 - 30	≥ 31	TOTAL D.B./W.B.	TOTAL Dry Bulb	TOTAL Wet Bulb	TOTAL Dew Point
[illegible]				.[illegible]					.1									[illegible]	[illegible]		
[illegible]				.[illegible]	.[illegible]			.1										[illegible]	[illegible]		
[illegible]			.1	.2	.[illegible]	.[illegible]	.1	.1		.1	.1							[illegible]	[illegible]		
[illegible]			.[illegible]	.1	.[illegible]	.[illegible]	.[illegible]	.[illegible]	.2									[illegible]	[illegible]	1	
[illegible]		.[illegible]	.[illegible]	1.[illegible]	.[illegible]	.[illegible]	.[illegible]	.[illegible]	.[illegible]									[illegible]	[illegible]	[illegible]	
[illegible]	.[illegible]	7.[illegible]	[illegible]	[illegible]	1.[illegible]	1.[illegible]	1.[illegible]	.[illegible]	.5									[illegible]	[illegible]	[illegible]	[illegible]
[illegible]		[illegible]	[illegible]	[illegible]	[illegible]		.6	.[illegible]	.2	.1								[illegible]	[illegible]	[illegible]	[illegible]
[illegible]		7.1	[illegible]	4.1	[illegible]	.[illegible]	.7	.[illegible]	.2	.1								[illegible]	[illegible]	[illegible]	[illegible]
[illegible]		[illegible].1	[illegible]	[illegible]	[illegible]	1.[illegible]	.[illegible]	.1	.1									[illegible]	[illegible]	[illegible]	[illegible]
[illegible]	.	[illegible]	1.1	[illegible]	1.7	.[illegible]	.[illegible]	.[illegible]										[illegible]	[illegible]	[illegible]	[illegible]
[illegible]	.	1.4	.[illegible]	[illegible]	1.[illegible]	.[illegible]	.[illegible]	.[illegible]	.1									[illegible]	[illegible]	1 [illegible]	[illegible]
[illegible]	.1	[illegible].2	1.[illegible]	1.1	.7	.[illegible]	.[illegible]											[illegible]	[illegible]	1 7	[illegible]
[illegible]	.	1.[illegible]	1.[illegible]	.[illegible]	.6	.[illegible]	.[illegible]	.1										[illegible]	[illegible]	[illegible]	[illegible]
[illegible]	.	1.[illegible]	.[illegible]	.1	.7	.[illegible]	.[illegible]											[illegible]	[illegible]	[illegible]	[illegible]
[illegible]	.[illegible]	.[illegible]	.[illegible]	.[illegible]	.1	.1	.1											[illegible]	[illegible]	[illegible]7	[illegible]
[illegible]	.1	.	.1	.[illegible]		.1												[illegible]	[illegible]	[illegible]	[illegible]
[illegible]		.7	.[illegible]															[illegible]	[illegible]	[illegible]	[illegible]
[illegible]																				[illegible]	[illegible]
[illegible]																				[illegible]	[illegible]
[illegible]																				[illegible]	[illegible]
[illegible]																				[illegible]	
[illegible]																					[illegible]
[illegible]																					[illegible]
[illegible]																					
[illegible]																					
[illegible]																					[illegible]
[illegible]																					
[illegible]																					
[illegible]																					
[illegible]																					
[illegible]																					
[illegible]																					

Element (X)	Σx^2	Σx	$\bar{x}$	σ_x	No. Obs.	Mean No. of Hours with Temperature ≤ 0 F	≤ 32 F	≥ 67 F	≥ 73 F	≥ 80 F	≥ 93 F	Total
Rel. Hum.												
Dry Bulb												
Wet Bulb												
Dew Point												

USAFETAC FORM JUL 64 0-26-5 (OL A) PREVIOUS EDITIONS OF THIS FORM ARE OBSOLETE

PSYCHROMETRIC SUMMARY

STATION | STATION NAME | YEARS | MONTH

HOURS

Temp. (F)	WET BULB TEMPERATURE DEPRESSION (F) 0	1 - 2	3 - 4	5 - 6	7 - 8	9 - 10	11 - 12	13 - 14	15 - 16	17 - 18	19 - 20	21 - 22	23 - 24	25 - 26	27 - 28	29 - 30	≥ 31	TOTAL D.B.	TOTAL W.B.	Dry Bulb	Wet Bulb	Dew Point

Element (X)	ΣX^2	ΣX	$\bar{X}$	σ_x	No. Obs.	Mean No. of Hours with Temperature ≤ 0 F	≤ 32 F	≥ 67 F	≥ 73 F	≥ 80 F	≥ 93 F	Total
Rel. Hum.	[illegible]	[illegible]	[illegible]	[illegible]	[illegible]							
Dry Bulb	[illegible]	[illegible]	[illegible]	[illegible]	[illegible]							
Wet Bulb	[illegible]	[illegible]	[illegible]	[illegible]	[illegible]							
Dew Point	[illegible]	[illegible]	[illegible]	[illegible]	[illegible]		[illegible]					

USAFETAC FORM 0-26-5 (OL A) REVISED PREVIOUS EDITIONS OF THIS FORM ARE OBSOLETE

PSYCHROMETRIC SUMMARY

STATION | STATION NAME | YEARS | MONTH

HOURS

Temp. (F)	WET BULB TEMPERATURE DEPRESSION (F) 0	1 - 2	3 - 4	5 - 6	7 - 8	9 - 10	11 - 12	13 - 14	15 - 16	17 - 18	19 - 20	21 - 22	23 - 24	25 - 26	27 - 28	29 - 30	≥ 31	TOTAL D.B.-W.B.	TOTAL Dry Bulb	TOTAL Wet Bulb	TOTAL Dew Point

Extreme | Range | Mean Number of Hours in Temperature

Relative Humidity

Dry Bulb

Wet Bulb

Dew Point

USAFETAC FORM 0 26 5 REV. A. REPLACES PREVIOUS EDITIONS OF THIS FORM ARE OBSOLETE

PSYCHROMETRIC SUMMARY

STATION | STATION NAME | YEARS | MONTH

HOURS

Temp (F)	WET BULB TEMPERATURE DEPRESSION (F)																											TOTAL		TOTAL	
	0	1 - 2	3 - 4	5 - 6	7 - 8	9 - 10	11 - 12	13 - 14	15 - 16	17 - 18	19 - 20	21 - 22	23 - 24	25 - 26	27 - 28	29 - 30	≥ 31	D.B.	W.B.	Dry Bulb	Wet Bulb	Dew Point

Element	ΣX^2	ΣX	$\bar{X}$	σ_x	No. Obs.	Mean No. of Hours with Temperature						
						≤ 0 F	≤ 32 F	≥ 67 F	≥ 73 F	≥ 80 F	≥ 93 F	Total
Dry Bulb												
Wet Bulb												
Dew Point												

PSYCHROMETRIC SUMMARY

STATION | STATION NAME | YEARS | MONTH

HOURS

Temp (F)	WET BULB TEMPERATURE DEPRESSION (F) 0	1 - 2	3 - 4	5 - 6	7 - 8	9 - 10	11 - 12	13 - 14	15 - 16	17 - 18	19 - 20	21 - 22	23 - 24	25 - 26	27 - 28	29 - 30	≥ 31	TOTAL D.B. W.B.	TOTAL Dry Bulb	TOTAL Wet Bulb	TOTAL Dew Point

Element (X)	$\Sigma X'$	ΣX	$\bar{X}$	σ_x	No. Obs.	Mean No. of Hours with Temperature ≤ 0 F	≤ 32 F	≤ 67 F	≥ 73 F	≥ 80 F	≥ 93 F	Total
Rel. Hum												
Dry Bulb												
Wet Bulb												
Dew Point												

USAFETAC FORM NO. 0265 (OL A) REVISES PREVIOUS EDITIONS OF THIS FORM ARE OBSOLETE

PSYCHROMETRIC SUMMARY

STATION | STATION NAME | YEARS | MONTH

HOURS (L. S. T.)

Temp (F)	WET BULB TEMPERATURE DEPRESSION (F) 0	1 - 2	3 - 4	5 - 6	7 - 8	9 - 10	11 - 12	13 - 14	15 - 16	17 - 18	19 - 20	21 - 22	23 - 24	25 - 26	27 - 28	29 - 30	≥ 31	TOTAL D.B. W.B.	Dry Bulb	TOTAL Wet Bulb	Dew Point

Element (X)	$\Sigma X'$	ΣX	$\bar{X}$	σ_x	No. Obs.	Mean No. of Hours with Temperature ≤ 0 F	≤ 32 F	≥ 67 F	≥ 73 F	≥ 80 F	≥ 93 F	Total
Rel. Hum.												
Dry Bulb												
Wet Bulb												
Dew Point												

USAFETAC FORM 0 26 5 (OL A) REPLACES PREVIOUS EDITIONS OF THIS FORM ARE OBSOLETE

PSYCHROMETRIC SUMMARY

STATION | STATION NAME | YEARS | MONTH

HOURS L.S.T.

Temp. (F)	WET BULB TEMPERATURE DEPRESSION (F) 0	1 - 2	3 - 4	5 - 6	7 - 8	9 - 10	11 - 12	13 - 14	15 - 16	17 - 18	19 - 20	21 - 22	23 - 24	25 - 26	27 - 28	29 - 30	≥ 31	TOTAL D.B.-W.B.	TOTAL Dry Bulb	TOTAL Wet Bulb	TOTAL Dew Point
[illegible]																					
TOTAL	[illegible]	[illegible]	[illegible]	[illegible]	[illegible]	[illegible]	[illegible]		[illegible]	[illegible]											

Element (X)	ΣX^2	ΣX	$\bar{X}$	σ_x	No. Obs.	Mean No. of Hours with Temperature ≤ 0 F	≤ 32 F	≥ 67 F	≥ 73 F	≥ 80 F	≥ 93 F	Total
Rel. Hum.	[illegible]	[illegible]	[illegible]	[illegible]	[illegible]							
Dry Bulb	[illegible]	[illegible]	[illegible]	[illegible]	[illegible]			[illegible]	[illegible]			
Wet Bulb	[illegible]	[illegible]	[illegible]	[illegible]	[illegible]			[illegible]	[illegible]			
Dew Point	[illegible]	[illegible]	[illegible]	[illegible]	[illegible]			[illegible]	[illegible]			

USAFETAC FORM NO. 0 26-5 (OL A) REVISED PREVIOUS EDITIONS OF THIS FORM ARE OBSOLETE

PSYCHROMETRIC SUMMARY

STATION | STATION NAME | YEARS | MONTH

HOURS L.S.T.

Temp. (F)	WET BULB TEMPERATURE DEPRESSION (F) 0	1 - 2	3 - 4	5 - 6	7 - 8	9 - 10	11 - 12	13 - 14	15 - 16	17 - 18	19 - 20	21 - 22	23 - 24	25 - 26	27 - 28	29 - 30	≥ 31	TOTAL D.B.-W.B.	TOTAL Dry Bulb	TOTAL Wet Bulb	TOTAL Dew Point
[illegible]	[illegible]	[illegible]	[illegible]	[illegible]	[illegible]	[illegible]	[illegible]	[illegible]	[illegible]	[illegible]	[illegible]	[illegible]	[illegible]								

Element (X)	$\Sigma X'$	ΣX	$\bar{X}$	σ_X	No. Obs.	Mean No. of Hours with Temperature ≤ 0 F	≤ 32 F	≥ 67 F	≥ 73 F	≥ 80 F	≥ 93 F	Total
Rel. Hum.	[illegible]	[illegible]	[illegible]	[illegible]	6725			[illegible]	[illegible]	[illegible]		
Dry Bulb	[illegible]	[illegible]	[illegible]	[illegible]	6725			[illegible]	[illegible]	[illegible]		
Wet Bulb	[illegible]	[illegible]	[illegible]	[illegible]	6725			[illegible]	[illegible]			
Dew Point	[illegible]	[illegible]	[illegible]	[illegible]	6725		[illegible]	[illegible]				

USAFETAC FORM AW 64 0 26 5 (OL A) REVISE PREVIOUS EDITIONS OF THIS FORM ARE OBSOLETE

[illegible]

PSYCHROMETRIC SUMMARY

[illegible]	[illegible]	[illegible]	
STATION	STATION NAME	YEARS	MONTH

HOURS [illegible]

Temp. (F)	WET BULB TEMPERATURE DEPRESSION (F) 0	1 - 2	3 - 4	5 - 6	7 - 8	9 - 10	11 - 12	13 - 14	15 - 16	17 - 18	19 - 20	21 - 22	23 - 24	25 - 26	27 - 28	29 - 30	≥ 31	TOTAL D.B.-W.B.	Dry Bulb	TOTAL Wet Bulb	Dew Point
[illegible]											[illegible]										
[illegible]						[illegible]		[illegible]	[illegible]	.1								[illegible]	[illegible]		
[illegible]						.1	[illegible]	[illegible]	[illegible]	[illegible]	[illegible]	.1	[illegible]					[illegible]			
[illegible]					[illegible]	[illegible]	[illegible]	[illegible]	[illegible]	.1	[illegible]	[illegible]						[illegible]	[illegible]		
[illegible]			[illegible]	.1	.4	[illegible]	[illegible]	[illegible]	[illegible]	[illegible]	[illegible]	.1						[illegible]	[illegible]		
[illegible]		[illegible]	[illegible]	[illegible]	[illegible]	[illegible]	1.1	.4	[illegible]	[illegible]	[illegible]	[illegible]						[illegible]	[illegible]		
[illegible]		[illegible]	[illegible]	1.1	[illegible]	[illegible]	[illegible]	[illegible]	[illegible]	[illegible]	[illegible]	[illegible]						[illegible]	[illegible]	[illegible]	
[illegible]	.1	[illegible]	[illegible]	[illegible]	[illegible]	[illegible]	[illegible]	[illegible]	[illegible]	[illegible]	[illegible]	[illegible]						[illegible]	[illegible]	[illegible]	
[illegible]	[illegible]	[illegible]	[illegible]	.7	[illegible]	[illegible]	[illegible]	[illegible]	.4	[illegible]	.1							[illegible]	[illegible]	[illegible]	
[illegible]	.1	[illegible]	[illegible]	[illegible]	[illegible]	[illegible]	[illegible]	[illegible]	[illegible]	[illegible]	[illegible]							[illegible]	[illegible]	[illegible]	
[illegible]	[illegible]	[illegible]	[illegible]	[illegible]	1.4	[illegible]	[illegible]	.4	.1	[illegible]								[illegible]	[illegible]	[illegible]	[illegible]
[illegible]	[illegible]	[illegible]	[illegible]	[illegible]	[illegible]	[illegible]	[illegible]	[illegible]	[illegible]	.1								[illegible]	[illegible]	[illegible]	[illegible]
[illegible]	.1	[illegible]	[illegible]	[illegible]	[illegible]	[illegible]	[illegible]	.1	.1	[illegible]								[illegible]	[illegible]	[illegible]	[illegible]
[illegible]	[illegible]	[illegible]	[illegible]	1.4	1.1	.4	[illegible]	.1	[illegible]									[illegible]	[illegible]	[illegible]	[illegible]
[illegible]	[illegible]	[illegible]	[illegible]	[illegible]	.4	[illegible]	.1	[illegible]										[illegible]	[illegible]	[illegible]	[illegible]
[illegible]	[illegible]	[illegible]	[illegible]	.7	[illegible]	[illegible]	.1	.1										[illegible]	[illegible]	[illegible]	[illegible]
[illegible]	[illegible]	[illegible]	[illegible]	[illegible]	[illegible]	[illegible]	[illegible]											[illegible]	[illegible]	[illegible]	[illegible]
[illegible]	.1	[illegible]	[illegible]	[illegible]	.1	[illegible]	[illegible]											[illegible]	[illegible]	[illegible]	[illegible]
[illegible]	.1	[illegible]	.1	.1	[illegible]															[illegible]	[illegible]
[illegible]	[illegible]	[illegible]	[illegible]	[illegible]														[illegible]	[illegible]	[illegible]	[illegible]
[illegible]		[illegible]	[illegible]																[illegible]	[illegible]	[illegible]
[illegible]			[illegible]															[illegible]	[illegible]	[illegible]	[illegible]
[illegible]		[illegible]																[illegible]	[illegible]	[illegible]	[illegible]
[illegible]																				[illegible]	[illegible]
[illegible]																					
[illegible]																					
[illegible]																					
[illegible]																					
[illegible]																					
[illegible]																					
[illegible]																					
[illegible]																					
[illegible]																					

Element (X)	Σx^2	Σx	$\bar{x}$	σ_x	No. Obs.	Mean No. of Hours with Temperature ≤ 0 F	≤ 32 F	≥ 67 F	≥ 73 F	≥ 80 F	≥ 93 F	Total
Rel. Hum.												
Dry Bulb												
Wet Bulb												
Dew Point												

USAFETAC FORM JUL 64 0 26 5 (OL A) REVISED PREVIOUS EDITIONS OF THIS FORM ARE OBSOLETE

PSYCHROMETRIC SUMMARY

STATION

STATION NAME

74-[illegible]

YEARS

MONTH

HOURS (L. S. T.)

Temp. (F)	0	1 - 2	3 - 4	5 - 6	7 - 8	9 - 10	11 - 12	13 - 14	15 - 16	17 - 18	19 - 20	21 - 22	23 - 24	25 - 26	27 - 28	29 - 30	≥ 31	TOTAL D.B./W.B.	TOTAL Dry Bulb	TOTAL Wet Bulb	TOTAL Dew Point
[illegible]	[illegible]	[illegible]	[illegible]	[illegible]	[illegible]	[illegible]	[illegible]	[illegible]	[illegible]	[illegible]	[illegible]	[illegible]	[illegible]	[illegible]	[illegible]	[illegible]	[illegible]	[illegible]	[illegible]	[illegible]	[illegible]

Element (X)	Σx²	Σx	x̄	σx	No. Obs.	≤ 0 F	≤ 32 F	≥ 67 F	≥ 73 F	≥ 80 F	≥ 93 F	Total
Rel. Hum.	[illegible]	[illegible]5557	75.7	14.463	73[illegible]							
Dry Bulb	[illegible]	[illegible]	63.[illegible]	4.659	733			[illegible].2	1.[illegible]			
Wet Bulb	[illegible]	[illegible]	58.7	5.231	73[illegible]			4.6				
Dew Point	[illegible]	[illegible]392	55.0	7.521	735		1.[illegible]	1.[illegible]				

USAFETAC FORM JUL 64 0-26-5 (OL A) REVISED PREVIOUS EDITIONS OF THIS FORM ARE OBSOLETE

PSYCHROMETRIC SUMMARY

[illegible]	[illegible]	74-[illegible]	
STATION	STATION NAME	YEARS	MONTH

HOURS (L. S. T.)

Temp. (F)	0	1 - 2	3 - 4	5 - 6	7 - 8	9 - 10	11 - 12	13 - 14	15 - 16	17 - 18	19 - 20	21 - 22	23 - 24	25 - 26	27 - 28	29 - 30	≥ 31	TOTAL D.B./W.B.	TOTAL Dry Bulb	TOTAL Wet Bulb	TOTAL Dew Point
[illegible]							.1			.1											
[illegible]						[illegible]	.1		.1									[illegible]	[illegible]		
[illegible]					[illegible]	[illegible]		.7		.1	.1	.1						[illegible]	[illegible]		
[illegible]			[illegible]	[illegible]	.3		[illegible]		.2	.1		.1						[illegible]	[illegible]		
[illegible]		.1	[illegible]	[illegible]	[illegible]	[illegible]	[illegible]	.1	[illegible]		.1							[illegible]	[illegible]		
[illegible]		.7	[illegible]	[illegible]	[illegible]	[illegible]	[illegible]	.4		.1	.1							[illegible]	[illegible]	[illegible]	
[illegible]	[illegible]	[illegible]	[illegible]	[illegible]	[illegible]	[illegible]	[illegible]	[illegible]	.1	.1								1	[illegible]	[illegible]	
[illegible]		[illegible]	[illegible]	[illegible]	[illegible]	[illegible]	.7	.1	.2	.1								[illegible]	[illegible]	[illegible]	[illegible]
[illegible]	.4	[illegible]	[illegible]	[illegible]	[illegible]	[illegible]	[illegible]	.7		.1								[illegible]	[illegible]	[illegible]	[illegible]
[illegible]	[illegible]	[illegible]	[illegible]	[illegible]	[illegible]	[illegible]	[illegible]	[illegible]	[illegible]									[illegible]	[illegible]	[illegible]	[illegible]
[illegible]	[illegible]	[illegible]	[illegible]	[illegible]	[illegible]	[illegible]	[illegible]	.1										[illegible]	[illegible]	[illegible]	
[illegible]	[illegible]	[illegible]	[illegible]	[illegible]	[illegible]	[illegible]	[illegible]	.1										[illegible]	[illegible]	[illegible]	[illegible]
[illegible]	.1	[illegible]	[illegible]	.7	[illegible]		[illegible]											[illegible]	[illegible]	[illegible]	
[illegible]	[illegible]	[illegible]		[illegible]	[illegible]	[illegible]												[illegible]	[illegible]	[illegible]	[illegible]
[illegible]	[illegible]	[illegible]																[illegible]		[illegible]	
[illegible]	[illegible]	[illegible]																[illegible]	[illegible]	[illegible]	[illegible]
[illegible]		[illegible]																[illegible]	[illegible]	[illegible]	
[illegible]	[illegible]																	[illegible]		[illegible]	
[illegible]																				[illegible]	
TOTAL	[illegible]	17.7	[illegible]	[illegible]	[illegible]	[illegible]	4.[illegible]	2.4	1.[illegible]	.8	.7	.2						[illegible]	[illegible]	[illegible]	[illegible]

Element (X)	Σx^2	Σx	$\bar{x}$	σ_x	No. Obs.	Mean No. of Hours with Temperature ≤ 0 F	≤ 32 F	≥ 67 F	≥ 73 F	≥ 80 F	≥ 93 F	Total
Rel Hum	[illegible]	[illegible]	7[illegible]	15.57[illegible]	912							
Dry Bulb	[illegible]	[illegible]	65.7	[illegible]	912			[illegible]	[illegible]	[illegible]		
Wet Bulb	[illegible]	[illegible]	[illegible].7	4.98[illegible]	91[illegible]			[illegible]				
Dew Point	[illegible]	[illegible]0144	[illegible]	7.266	912		1.[illegible]	1.[illegible]				

USAFETAC FORM JUL 64 0-26-5 (OL A) REVISED PREVIOUS EDITIONS OF THIS FORM ARE OBSOLETE

PSYCHROMETRIC SUMMARY

STATION | STATION NAME | YEARS | MONTH

HOURS (L. S. T.)

Temp. (F)	WET BULB TEMPERATURE DEPRESSION (F) 0	1 - 2	3 - 4	5 - 6	7 - 8	9 - 10	11 - 12	13 - 14	15 - 16	17 - 18	19 - 20	21 - 22	23 - 24	25 - 26	27 - 28	29 - 30	≥ 31	TOTAL D.B./W.B.	TOTAL Dry Bulb	TOTAL Wet Bulb	TOTAL Dew Point
[illegible]											.1										
[illegible]								.1	.1	.3											
[illegible]							.9	.3	.3	.3	.3	.3	.3								
[illegible]						.7	.7	.2	.5	.4	.5										
[illegible]			.1	.2	.9	1.3	1.3	1.1	.9	.9	.1	.1									
[illegible]		.1		.5	1.5	2.7	2.7	.7	.4	.3	.4										
[illegible]			.4	2.3	2.3	2.8	2.3	1.7	.4	.3								11.3	11.3		
[illegible]			.5	1.4	2.5	2.4	2.7	.7	.1	.3	.1	.1						1.4	1.1		
[illegible]	.1	.7	1.2	.7	3.1	3.9	2.3	.9	.7	.6	.1							1.2	1.3		
[illegible]	.1	.4	1.7	.6	2.1	2.3	1.1	1.3	.5	.5	.3							11.4	1.3		
[illegible]		1.7	.4	1.3	2.1	1.5	1.7	.3	.2	.1								.7	.1		
[illegible]		1.3	.3	2.3	2.4	2.1	.3		.1									.1		1.3	
[illegible]		1.7	.7	.3	.3	.1	.3											.7		1.3	
[illegible]	.1	1.1	.3		.3	.7												.3	.1	1.4	
[illegible]		1.3	.3	.2	.1		.3											.1	.1	1.2	
[illegible]	.1	.3																.3	.1	.3	
[illegible]	.1	.3																.3	.1	.3	
[illegible]		.3																.3	.1	.3	
[illegible]	.1	.3																.3	.1	.1	
[illegible]																				.1	
[illegible]																				.1	
[illegible]																					
[illegible]																					
[illegible]																					
[illegible]																					
[illegible]																					
[illegible]																					
[illegible]																					
[illegible]																					
[illegible]																					
[illegible]																					
TOTAL	1.1	[illegible]	[illegible]	[illegible]	[illegible]	[illegible]	[illegible]	[illegible]	[illegible]	[illegible]	1.1	.5	.3					[illegible]	[illegible]	[illegible]	[illegible]

Element (X)	ΣX^2	ΣX	$\bar{X}$	σ_x	No. Obs.	Mean No. of Hours with Temperature ≤ 0 F	≤ 32 F	≤ 67 F	≤ 73 F	≤ 80 F	≤ 93 F	Total
Rel. Hum.	[illegible]	[illegible]	[illegible]	[illegible]	[illegible]							
Dry Bulb	[illegible]	[illegible]	69.7	[illegible]	[illegible]			[illegible]	[illegible]	[illegible]		
Wet Bulb	[illegible]	[illegible]	[illegible]	[illegible]	[illegible]			[illegible]	[illegible]			
Dew Point	[illegible]	[illegible]	[illegible]	[illegible]	[illegible]		[illegible]	[illegible]				

USAFETAC FORM 0-26-5 (OL-A) AUG 64 REVISED PREVIOUS EDITIONS OF THIS FORM ARE OBSOLETE

PSYCHROMETRIC SUMMARY

STATION | STATION NAME | YEARS | MONTH

HOURS (L. S. T.)

Temp. (F)	0	1 - 2	3 - 4	5 - 6	7 - 8	9 - 10	11 - 12	13 - 14	15 - 16	17 - 18	19 - 20	21 - 22	23 - 24	25 - 26	27 - 28	29 - 30	≥ 31	TOTAL D.B./W.B.	TOTAL Dry Bulb	TOTAL Wet Bulb	TOTAL Dew Point
WET BULB TEMPERATURE DEPRESSION (F)																					
[illegible]											.1							[illegible]	[illegible]		
[illegible]								.1		.4								[illegible]	[illegible]		
[illegible]						.2	1.7	.7	1.1	.6	.1	.2	.2					[illegible]	[illegible]		
[illegible]					.1	1.3	.4	1.2	.7	.2	.1	.2						[illegible]	[illegible]		
[illegible]				.1	.4	1.2	2.0	2.2	1.2	.3	.1	.2						[illegible]	[illegible]		
[illegible]			.1	.4	1.3	2.3	3.4	1.3	1.4	1.3	.3	.1						[illegible]	[illegible]		
[illegible]			.1	1.3	1.3	2.3	2.3	2.2	1.4	.3		.1						1.3	1.2	[illegible]	
[illegible]	.1	.1	.4	.2	1.3	2.4	2.1	2.4	1.4	.2	.2	.1						[illegible]	[illegible]	[illegible]	
[illegible]	.1	.4	.3	.2	1.3	2.2	2.1	1.1	.9	.3	.2							7	[illegible]	[illegible]	
[illegible]		.2	1.2	.4	2.3	1.7	1.3	1.2	.9	.3	.1							[illegible]	[illegible]	[illegible]	.1
[illegible]	.1	.2	.3	1.2	1.3	.6	.6	.4	.1	.3								[illegible]	[illegible]	[illegible]	[illegible]
[illegible]	.1	1.2	.2	1.2	.9	1.2	.3		.2									[illegible]	[illegible]	[illegible]	
[illegible]		1.2	.2		.6	.1												[illegible]	[illegible]	[illegible]	
[illegible]	.1	.2	.2	.2	.4	.1		.2										[illegible]	[illegible]	[illegible]	
[illegible]		1.2	.3	.2		.1												[illegible]	[illegible]	[illegible]	
[illegible]	.1	.2																[illegible]	[illegible]	[illegible]	
[illegible]	.2	.2																[illegible]	[illegible]	[illegible]	
[illegible]		.2																[illegible]	[illegible]	[illegible]	
[illegible]	.2	.1																[illegible]	[illegible]	[illegible]	
[illegible]																				[illegible]	
[illegible]																				[illegible]	
[illegible]																					
[illegible]																					
[illegible]																					
[illegible]																					
[illegible]																					
[illegible]																					
[illegible]																					
TOTAL	1.9	7.4	4.3	6.6	11.6	16.9	19.9	12.8	10.1	5.3	1.4	1.7	.2					[illegible]	[illegible]	[illegible]	[illegible]

Element (X)	$\Sigma X'$	ΣX	$\bar{X}$	σ_x	No. Obs.	Mean No. of Hours with Temperature						
						≤ 0 F	≤ 32 F	≤ 67 F	≥ 73 F	≥ 80 F	≥ 93 F	Total
Rel. Hum.	319364[illegible]	56657	56.[illegible]	18.340	900							
Dry Bulb	457219[illegible]	63827	71.[illegible]	6.303	900			7[illegible].8	47.[illegible]	[illegible]		
Wet Bulb	33[illegible]	54947	6[illegible].9	5.044	900			1[illegible].9	.1			
Dew Point	261688[illegible]	47965	53.[illegible]	8.211	900		2.[illegible]	2.7				

USAFETAC FORM 0-26-5 (OL A) REVISED PREVIOUS EDITIONS OF THIS FORM ARE OBSOLETE

PSYCHROMETRIC SUMMARY

[illegible]	[illegible]	74-[illegible]	[illegible]
STATION	STATION NAME	YEARS	MONTH

HOURS (L. S. T.) [illegible]

Temp. (F)	0	1 - 2	3 - 4	5 - 6	7 - 8	9 - 10	11 - 12	13 - 14	15 - 16	17 - 18	19 - 20	21 - 22	23 - 24	25 - 26	27 - 28	29 - 30	≥ 31	TOTAL D.B./W.B.	Dry Bulb	TOTAL Wet Bulb	Dew Point
[illegible]						.[illegible]				.1								[illegible]	[illegible]		
[illegible]						.[illegible]	.7	.4	.3	.1								[illegible]	[illegible]		
[illegible]						.4	.7	.3	.1		.1	.1						[illegible]	[illegible]		
[illegible]				.1	.9	1.7	1.7	.6	.4		.1							[illegible]	[illegible]		
[illegible]					1.7	[illegible]	[illegible]	.[illegible]	.1	.3	.3							[illegible]	[illegible]		
[illegible]		.[illegible]	.[illegible]	.9	1.4	[illegible]	[illegible]	1.3	1.2	.3								[illegible]	[illegible]		
[illegible]	.1	.[illegible]	.[illegible]	1.3	[illegible]	3.[illegible]	[illegible]	1.4	1.0	.7	.[illegible]							[illegible]	[illegible]	[illegible]	[illegible]
[illegible]	.[illegible]	.[illegible]	1.4	.7	2.1	3.1	2.2	1.[illegible]	.[illegible]	.4								[illegible]	[illegible]	[illegible]	[illegible]
[illegible]	.1	.[illegible]	1.[illegible]	1.2	[illegible]	[illegible]	1.7	.8	.[illegible]	.1								[illegible]	[illegible]	[illegible]	[illegible]
[illegible]	.[illegible]	1.1	1.[illegible]	1.4	1.[illegible]	1.1	1.6	.9	.2	.4								[illegible]	[illegible]	[illegible]	[illegible]
[illegible]	.[illegible]	1.4	1.[illegible]	1.1	1.7	.1	.[illegible]	.[illegible]	.4	.4								[illegible]	[illegible]	[illegible]	
[illegible]	.1	1.3	.[illegible]	.7	1.1	.[illegible]		.3	.[illegible]	.1								[illegible]	[illegible]	[illegible]	[illegible]
[illegible]	.[illegible]	.7	.[illegible]	.6	.4	.[illegible]	.1											[illegible]	[illegible]	[illegible]	[illegible]
[illegible]	.[illegible]	1.4	.4	.4	.1	.1												[illegible]	[illegible]	[illegible]	
[illegible]	.[illegible]	.9			.1	.[illegible]												[illegible]	14	[illegible]	[illegible]
[illegible]	.[illegible]	.9																[illegible]	11	[illegible]	[illegible]
[illegible]	.[illegible]	.1																	[illegible]	[illegible]	[illegible]
[illegible]		.7																	1	[illegible]	[illegible]
[illegible]																				1[illegible]	[illegible]
[illegible]																				[illegible]	[illegible]
[illegible]																					
[illegible]																					
[illegible]																					
[illegible]																					[illegible]
[illegible]																					
[illegible]																					
[illegible]																					
[illegible]																					
[illegible]																					
[illegible]																					
[illegible]																					
TOTAL	.[illegible]	1[illegible].1	7.5	[illegible]	17.2	[illegible]	16.1	[illegible].6	5.2	[illegible]	.[illegible]	.1						[illegible]	[illegible]		[illegible]
																		3[illegible]7		5[illegible]7	

Element (X)	Σx^2	Σx	$\bar{x}$	σ_x	No. Obs.	Mean No. of Hours with Temperature ≤ 0 F	≤ 32 F	≥ 67 F	≥ 73 F	≥ 80 F	≥ 93 F	Total
Rel. Hum.	[illegible]	[illegible]265	60.[illegible]	13.066	897							
Dry Bulb	4247167	61517	68.5	6.063	89[illegible]			[illegible].8	24.4	[illegible].4		
Wet Bulb	[illegible]243[illegible]49	53725	59.9	5.307	897			9.5	.1			
Dew Point	25[illegible]4[illegible]	47654	53.1	8.376	897		2.[illegible]	2.4				

USAFETAC FORM JUL 64 0-26-5 (OL A) REVISED PREVIOUS EDITIONS OF THIS FORM ARE OBSOLETE

USAFETAC

PSYCHROMETRIC SUMMARY

STATION	STATION NAME	YEARS	MONTH
[illegible]	ATSUGI NAS JAPAN	74-83	[illegible]

HOURS (L. S. T.) [illegible]

Temp. (F)	0	1 - 2	3 - 4	5 - 6	7 - 8	9 - 10	11 - 12	13 - 14	15 - 16	17 - 18	19 - 20	21 - 22	23 - 24	25 - 26	27 - 28	29 - 30	≥ 31	TOTAL D.B./W.B.	TOTAL Dry Bulb	TOTAL Wet Bulb	TOTAL Dew Point
[illegible]					.1													1	1		
[illegible]				.1	.1													[illegible]	1		
[illegible]				.1	.4					.1								7	7		
[illegible]				.4	.2	.3												11	11		
[illegible]			.1	.2	.6	.7			.1									14	14	1	
[illegible]	.1	.7	1.5	.9	.3													36	29	11	.1
[illegible]	.1	.4	1.5	2.2	2.2	.8	.5	.3	.2									63	[illegible]	38	.1
[illegible]	.5	1.5	1.5	2.2	1.3	.7	.6	.3	.1									63	63	42	[illegible]
[illegible]	1.2	4.3	2.4	5.7	2.7	1.7	1.1	.7										159	163	64	[illegible]
[illegible]	.7	1.4	2.4	3.1	1.1	.5	.1		.2									163	163	134	.1
[illegible]	.2	3.5	3.3	3.6	3.3	.5	.7	.2	.2									1[illegible]	140	7	
[illegible]	1.4	2.3	2.1	3.2	.6	1.4	.1	.1										1[illegible]1	[illegible]1	1[illegible]	[illegible]
[illegible]		1.5	1.[illegible]	1.4	1.1	.1	.5	.1										5[illegible]	5	39	[illegible]
[illegible]	.1	1.4	1.5	.5	.2		.1											25	24	26	
[illegible]	.1	1.2	.[illegible]	.4		.1												[illegible]	[illegible]	3	[illegible]
[illegible]	.3	.5	.[illegible]	.3														1[illegible]	1[illegible]	21	14
[illegible]	.2	.5	.2															1[illegible]	1[illegible]	2[illegible]	1[illegible]
[illegible]			.1															1	1	14	[illegible]
[illegible]			.1															1	1	1[illegible]	[illegible]
[illegible]																				[illegible]	
[illegible]																				[illegible]	[illegible]
[illegible]																					[illegible]
[illegible]																					
[illegible]																					
[illegible]																					
[illegible]																					
[illegible]																					
[illegible]																					
[illegible]																					
[illegible]																					
TOTAL	5.[illegible]	21.4	2[illegible].1	23.[illegible]	14.6	5.4	2.9	1.4	.9	.1								912	[illegible]	912	[illegible]

Element (X)	ΣX^2	ΣX	$\bar{X}$	σ_x	No. Obs.	Mean No. of Hours with Temperature ≤ 0 F	≤ 32 F	≥ 67 F	≥ 73 F	≥ 80 F	≥ 93 F	Total
Rel. Hum.	5[illegible]3467	67913	74.5	15.623	912							
Dry Bulb	3474475	56263	61.5	5.558	912			14.5	2.[illegible]			
Wet Bulb	2962323	51716	56.7	5.682	912			4.1				
Dew Point	2500324	46372	52.7	7.870	912		1.6	1.2				

USAFETAC FORM 0-26 5 (OL A) REVISED PREVIOUS EDITIONS OF THIS FORM ARE OBSOLETE

[illegible]

PSYCHROMETRIC SUMMARY

[illegible]
STATION

[illegible]
STATION NAME

74-[illegible]
YEARS

MONTH

HOURS (L.S.T.)

Temp. (F)	WET BULB TEMPERATURE DEPRESSION (F) 0	1 - 2	3 - 4	5 - 6	7 - 8	9 - 10	11 - 12	13 - 14	15 - 16	17 - 18	19 - 20	21 - 22	23 - 24	25 - 26	27 - 28	29 - 30	≥ 31	TOTAL D.B./W.B.	TOTAL Dry Bulb	Wet Bulb	Dew Point
[illegible] / 7[illegible]				.[illegible]																	
[illegible]			.1	.[illegible]																	
[illegible]		.[illegible]	1.[illegible]																	[illegible]	
[illegible]	.[illegible]	.4	1.[illegible]	.[illegible]	.5	.[illegible]													[illegible]	[illegible]	
[illegible]	.[illegible]	[illegible]	1.	.[illegible]	.8	.[illegible]	.1	.1												[illegible]	
[illegible]	1.1	7.[illegible]	[illegible]	[illegible]	.7	.4												[illegible]	[illegible]	[illegible]	
[illegible]	.[illegible]	[illegible]	[illegible]	[illegible]	.2	.4												[illegible]	[illegible]	[illegible]	
[illegible]	1.[illegible]	4.[illegible]	[illegible]	[illegible]	.7	.4	.[illegible]											[illegible]	[illegible]	[illegible]	
[illegible]	1.[illegible]	[illegible]	[illegible]	[illegible]	.5	.7												[illegible]	[illegible]	[illegible]	
[illegible]	.[illegible]	[illegible]	[illegible]	1.7	.6	.1		.4										[illegible]	[illegible]	[illegible]	
[illegible]	.7	[illegible]	7.4	1.[illegible]	.7	.[illegible]	.[illegible]											[illegible]	[illegible]	[illegible]	
[illegible]		[illegible].4	1.[illegible]	.[illegible]	.[illegible]	.[illegible]	.[illegible]											[illegible]	[illegible]	[illegible]	
[illegible]	.[illegible]	.1	.7	.[illegible]	.1													[illegible]	[illegible]	[illegible]	
[illegible] / 47	.[illegible]	.7	.[illegible]	.[illegible]														[illegible]	[illegible]	[illegible]	
[illegible]		.[illegible]	.																		
[illegible]																				[illegible]	
[illegible]		.1																		[illegible]	
TOTAL	7.[illegible]	[illegible]	[illegible]	[illegible]	4.7	[illegible]	1.1	.[illegible]													

Element (X)	Σx²	Σx	x̄	σx	No. Obs.	Mean No. of Hours with Temperature ≤ 0 F	≤ 32 F	≥ 67 F	≥ 73 F	≥ 80 F	≥ 93 F	Total
Rel. Hum.	5593179	66987	81.3	12.964	824							
Dry Bulb	2866506	48602	58.[illegible]	5.[illegible]	825			6.[illegible]	.[illegible]			
Wet Bulb	2593347	45[illegible]65	55.7	5.774	824			[illegible].5				
Dew Point	2351907	43593	52.9	7.448	824		1.1	.5				

USAFETAC FORM JUL 64 0-26-5 (OL A) REVISED PREVIOUS EDITIONS OF THIS FORM ARE OBSOLETE

PSYCHROMETRIC SUMMAR

STATION	STATION NAME	YEARS	MONTH
[illegible]	[illegible] JA[illegible]AN	77-8[illegible]	[illegible]

HOURS (L. S. T.)

Temp. (F)	0	1 - 2	3 - 4	5 - 6	7 - 8	9 - 10	11 - 12	13 - 14	15 - 16	17 - 18	19 - 20	21 - 22	23 - 24	25 - 26	27 - 28	29 - 30	≥ 31	TOTAL D.B./W.B.	TOTAL Dry Bulb	TOTAL Wet Bulb	TOTAL Dew Point
[illegible]				.[illegible]																	
[illegible]				.3														[illegible]	[illegible]		
[illegible]			.[illegible]	.[illegible]			.[illegible]														
[illegible]	.[illegible]	.5	1.[illegible]	.2	.[illegible]	.3												[illegible]	[illegible]	[illegible]	[illegible]
[illegible] / 67	.[illegible]	.[illegible]	[illegible].7	.2	.[illegible]	.[illegible]												[illegible]	[illegible]	[illegible]	
[illegible]	.[illegible]	7.5	1.[illegible]	3.[illegible]	.4	.[illegible]												[illegible]	[illegible]	[illegible]	[illegible]
[illegible]	.[illegible]	7.2	7.2	6.7	1.1	.9	.[illegible]	.3										1[illegible]	[illegible]	[illegible]	
[illegible]		4.2	4.0	3.9	.6		.4	.2										[illegible]	[illegible]	[illegible]	[illegible]
[illegible] / 5[illegible]	.[illegible]	4.4	4.1	2.5	.[illegible]	.[illegible]												[illegible]	[illegible]	[illegible]	
[illegible] / 57	.3	[illegible]	[illegible].4	[illegible]	.[illegible]	1.1	.[illegible]											[illegible]	[illegible]	[illegible]	[illegible]
[illegible]	1.1	1.7	2.7	1.1	.3	.7	.[illegible]											[illegible]	[illegible]	[illegible]	[illegible]
[illegible]	.[illegible]	2.[illegible]	1.3	.3	.5	.[illegible]	.[illegible]											[illegible]	[illegible]	52	[illegible]
[illegible]		1.7	.3	.2	.3	.[illegible]												[illegible]	[illegible]	[illegible]	
[illegible]		.6	.[illegible]		.[illegible]													[illegible]	[illegible]	[illegible]	[illegible]
[illegible]		.3																[illegible]		[illegible]	
[illegible]			.[illegible]																	[illegible]	[illegible]
[illegible]																				[illegible]	
[illegible]																				[illegible]	
[illegible]																					[illegible]
TOTAL	.4	21.1	31.6	21.3	6.3	3.4	2.0	.5										[illegible]	[illegible]	[illegible]	[illegible]

Element (X)	Σx²	Σx	X̄	σx	No. Obs.	≤ 0 F	≤ 32 F	≥ 67 F	≥ 73 F	≥ 80 F	≥ 93 F	Total
						Mean No. of Hours with Temperature						
Rel. Hum.	4[illegible]72959	[illegible]	78.7	1[illegible].228	64[illegible]							
Dry Bulb	[illegible]	3[illegible]184	61.1	4.927	64[illegible]			.4	1.[illegible]			
Wet Bulb	2114[illegible]16	3[illegible]624	57.[illegible]	5.411	64[illegible]			.3				
Dew Point	19[illegible]516[illegible]	346[illegible]9	54.1	7.265	64[illegible]		1.3	.3				

USAFETAC FORM JUL 64 0-26-5 (OL A) REVISED PREVIOUS EDITIONS OF THIS FORM ARE OBSOLETE

PSYCHROMETRIC SUMMARY

STATION | STATION NAME | YEARS | MONTH

HOURS

Temp. (F)	WET BULB TEMPERATURE DEPRESSION (F) 0	1 - 2	3 - 4	5 - 6	7 - 8	9 - 10	11 - 12	13 - 14	15 - 16	17 - 18	19 - 20	21 - 22	23 - 24	25 - 26	27 - 28	29 - 30	≥ 31	TOTAL D.B.-W.B.	TOTAL Dry Bulb	TOTAL Wet Bulb	TOTAL Dew Point
[illegible]	[illegible]	[illegible]	[illegible]	[illegible]	[illegible]	[illegible]	[illegible]	[illegible]	[illegible]	[illegible]	[illegible]	[illegible]	[illegible]	[illegible]	[illegible]	[illegible]	[illegible]	[illegible]	[illegible]	[illegible]	[illegible]

Element (X)	ΣX^2	ΣX	$\bar{X}$	σ_x	No. Obs.	Mean No. of Hours with Temperature ≤ 0 F	≤ 32 F	≥ 67 F	≥ 73 F	≥ 80 F	≥ 93 F	Total
Rel. Hum.	[illegible]	[illegible]	66.4	19.637	6475							
Dry Bulb	[illegible]	[illegible]	[illegible]	7.962	[illegible]		[illegible]	[illegible]	[illegible]			
Wet Bulb	[illegible]	[illegible]	[illegible]	7.115	6475		[illegible]	[illegible]				
Dew Point	[illegible]	[illegible]	44.0	10.135	6475		92.[illegible]	[illegible]				

USAFETAC FORM 0-26 5 (OL A) JUL 64 REVISED PREVIOUS EDITIONS OF THIS FORM ARE OBSOLETE

PSYCHROMETRIC SUMMARY

STATION	STATION NAME	YEARS	MONTH
[illegible]	[illegible]	74-[illegible]	[illegible]

HOURS (L. S. T.) [illegible]

Temp. (F)	0	1-2	3-4	5-6	7-8	9-10	11-12	13-14	15-16	17-18	19-20	21-22	23-24	25-26	27-28	29-30	≥31	TOTAL D.B./W.B.	TOTAL Dry Bulb	TOTAL Wet Bulb	TOTAL Dew Point
[illegible]										.1								[illegible]	[illegible]		
[illegible]							.[illegible]	.1	.1									[illegible]	[illegible]		
[illegible]						.[illegible]	.[illegible]	.[illegible]	.1									[illegible]	[illegible]		
[illegible]					.[illegible]	.[illegible]	1.[illegible]	.1	.1	.1								[illegible]	[illegible]		
[illegible]				.[illegible]	1.[illegible]	1.[illegible]	.[illegible]	1.[illegible]	.[illegible]									[illegible]	[illegible]		
[illegible]			.[illegible]	1.[illegible]	1.2	[illegible].4	1.[illegible]	.[illegible]	.1		.1							[illegible]	[illegible]		
[illegible]			1.[illegible]	[illegible]	.[illegible]	[illegible].7	[illegible].1	.[illegible]	.2									[illegible]	[illegible]		
[illegible]		.[illegible]	1.4	2.[illegible]	[illegible]	[illegible]	.[illegible]	.[illegible]	.2	.[illegible]	.1							[illegible]	[illegible]	[illegible]	
[illegible]		1.[illegible]	.[illegible]	[illegible]	[illegible].1	[illegible]	.[illegible]		.1	.1								[illegible]	[illegible]	[illegible]	
[illegible]	.1	1.[illegible]	[illegible]	[illegible]	[illegible]	.[illegible]	.[illegible]	.2	.[illegible]	.1								[illegible]	[illegible]	[illegible]	
[illegible]	.1	1.4	[illegible].1	1.[illegible]	1.7	.[illegible]	.[illegible]	.2										[illegible]	[illegible]	[illegible]	
[illegible]	.[illegible]	[illegible]	[illegible]	1.[illegible]	.7	.[illegible]	.[illegible]											[illegible]	[illegible]	[illegible]	
[illegible]	.[illegible]	2.[illegible]	1.[illegible]	.[illegible]	.[illegible]													[illegible]	[illegible]	[illegible]	[illegible]
[illegible]		[illegible].7		.7	.1													[illegible]	[illegible]	[illegible]	[illegible]
[illegible]	.1	.[illegible]	.[illegible]	.[illegible]														[illegible]	[illegible]	[illegible]	[illegible]
[illegible]		.[illegible]	.[illegible]	.1														[illegible]	[illegible]	[illegible]	
[illegible]		.[illegible]																		[illegible]	
[illegible]																				[illegible]	
[illegible]																				[illegible]	
TOTAL	1.[illegible]	16.1	14.[illegible]	[illegible]	[illegible].1	14.[illegible]	[illegible].1	3.[illegible]	[illegible].1	.7	.[illegible]							[illegible]	[illegible]	[illegible]	[illegible]

Element (X)	Σx²	Σx	x̄	σx	No. Obs.	≤ 0 F	≤ 32 F	≥ 67 F	≥ 73 F	≥ 80 F	≥ 93 F	Total
						Mean No. of Hours with Temperature						
Rel. Hum.	4[illegible]43[illegible]7[illegible]	[illegible]143[illegible]	7[illegible].[illegible]	14.66[illegible]	[illegible]							
Dry Bulb	4[illegible]1[illegible]67	[illegible]13	7[illegible].[illegible]	[illegible].78[illegible]	[illegible]67			7[illegible].[illegible]	[illegible]	[illegible]		
Wet Bulb	[illegible]42[illegible]4	[illegible]7724	66.7	4.36[illegible]	[illegible]66			4[illegible].[illegible]	1[illegible].1			
Dew Point	34722[illegible]	[illegible]42[illegible]	62.7	5.67[illegible]	[illegible]6[illegible]			[illegible]1.[illegible]	1.4			

USAFETAC FORM JUL 64 0-26-5 (OL A) REVISED PREVIOUS EDITIONS OF THIS FORM ARE OBSOLETE

PSYCHROMETRIC SUMMARY

STATION | STATION NAME | YEARS | MONTH

HOURS

Temp. (F)	WET BULB TEMPERATURE DEPRESSION (F) 0	1 - 2	3 - 4	5 - 6	7 - 8	9 - 10	11 - 12	13 - 14	15 - 16	17 - 18	19 - 20	21 - 22	23 - 24	25 - 26	27 - 28	29 - 30	≥ 31	TOTAL D.B.-W.B.	TOTAL Dry Bulb	TOTAL Wet Bulb	TOTAL Dew Point
[illegible]																					
TOTAL	[illegible]	[illegible]	[illegible]	[illegible]	[illegible]	[illegible]	[illegible]	[illegible]	[illegible]	[illegible]	[illegible]								[illegible]		

Element (X)	ΣX^2	ΣX	$\bar{X}$	σ_X	No. Obs.	Mean No. of Hours with Temperature ≥ 0 F	≥ 32 F	≥ 67 F	≥ 73 F	≥ 80 F	≥ 93 F	Total
Rel. Hum.	[illegible]	[illegible]	[illegible]	[illegible]	[illegible]							
Dry Bulb	[illegible]	[illegible]	[illegible]	[illegible]	[illegible]							
Wet Bulb	[illegible]	[illegible]	[illegible]	[illegible]	[illegible]							
Dew Point	[illegible]	[illegible]	[illegible]	[illegible]	[illegible]							

USAFETAC FORM JUN 64 0 26 5 (OL A) REVISES PREVIOUS EDITIONS OF THIS FORM ARE OBSOLETE

PSYCHROMETRIC SUMMARY

STATION | STATION NAME | YEARS | MONTH

HOURS (L.S.T.)

Temp. (F)	WET BULB TEMPERATURE DEPRESSION (F) 0	1 - 2	3 - 4	5 - 6	7 - 8	9 - 10	11 - 12	13 - 14	15 - 16	17 - 18	19 - 20	21 - 22	23 - 24	25 - 26	27 - 28	29 - 30	≥ 31	TOTAL D.B./W.B.	TOTAL Dry Bulb	TOTAL Wet Bulb	TOTAL Dew Point
[illegible]																					
TOTAL	[illegible]	[illegible]	[illegible]	[illegible]	[illegible]	[illegible]	[illegible]	[illegible]	[illegible]	[illegible]								[illegible]	[illegible]	[illegible]	

Element (X)	ΣX^2	ΣX	$\bar{X}$	σ_x	No. Obs.	Mean No. of Hours with Temperature ≤ 0 F	≤ 32 F	≥ 67 F	≥ 73 F	≥ 80 F	≥ 93 F	Total
Rel. Hum.	[illegible]	[illegible]	[illegible]	[illegible]	[illegible]							
Dry Bulb	[illegible]	[illegible]	74.4	[illegible]	[illegible]			[illegible]	[illegible]	[illegible]		
Wet Bulb	[illegible]	[illegible]	[illegible]	4.064	[illegible]			[illegible]	12.1			
Dew Point	[illegible]	[illegible]	[illegible]	4.974	[illegible]			[illegible]	[illegible]			

USAFETAC FORM 0-26 5 (OL A) JUL 64 REVISED PREVIOUS EDITIONS OF THIS FORM ARE OBSOLETE

PSYCHROMETRIC SUMMARY

STATION: [illegible] | STATION NAME: [illegible] JAPAN | YEARS: 74-83 | MONTH: [illegible]

HOURS (L. S. T.): [illegible]

Temp. (F)	WET BULB TEMPERATURE DEPRESSION (F) 0	1 - 2	3 - 4	5 - 6	7 - 8	9 - 10	11 - 12	13 - 14	15 - 16	17 - 18	19 - 20	21 - 22	23 - 24	25 - 26	27 - 28	29 - 30	≥ 31	TOTAL D.B./W.B.	TOTAL Dry Bulb	TOTAL Wet Bulb	TOTAL Dew Point
[illegible]					.2	.2	.2											[illegible]	[illegible]		
[illegible]				.4	1.3	.2	.1		.3									[illegible]	[illegible]		
[illegible]				.2	.3	.7	.3		.1									[illegible]	[illegible]		
[illegible]			1.6	3.3	1.5	.5	.7	.1	.1									[illegible]	[illegible]		
[illegible]		1.7	1.9	1.8	1.4	1.7	.2											[illegible]	[illegible]	[illegible]	
[illegible]		1.7	7.4	6.[illegible]	1.1	.7	.[illegible]	.1										[illegible]	[illegible]	[illegible]	
[illegible]	.[illegible]	.6	3.7	4.5	7.[illegible]	.5												1[illegible]	1[illegible]	7.[illegible]	
[illegible]		7.2	6.[illegible]	7.4	1.5	.5	.1											17.[illegible]	12.[illegible]	17.[illegible]	7.[illegible]
[illegible]	.5	1.[illegible]	[illegible]	[illegible]	2.[illegible]	.5												17.7	[illegible]	[illegible]	[illegible]
[illegible]	.1	7.7	.9	.3	.5	.2												[illegible]	[illegible]	1[illegible]	1[illegible]
[illegible]	.5	3.7	7.4	1.7														[illegible]	[illegible]	1[illegible]	[illegible]
[illegible]	.1	1.1	.2															13.[illegible]	11.[illegible]	[illegible]	1.[illegible]
[illegible]		.4	.1															[illegible]	[illegible]	[illegible]	[illegible]
[illegible]		.2																	[illegible]	[illegible]	[illegible]
[illegible]	.1																	[illegible]	[illegible]	[illegible]	[illegible]
[illegible]																					
[illegible]																					
[illegible]																					
[illegible]																					
1 [illegible]	1.1[illegible]	.7	31.[illegible]	4.[illegible]	1[illegible]	5.7	2.[illegible]	.5	.6									[illegible]	[illegible]	[illegible]	

Element (X)	ΣX^2	ΣX	$\bar{X}$	σ_x	No. Obs.	Mean No. of Hours with Temperature ≤ 0 F	≤ 32 F	≤ 67 F	≥ 73 F	≥ 80 F	≥ 93 F	Total
Rel. Hum.	[illegible]	[illegible]	77.[illegible]	11.[illegible]	[illegible]							
Dry Bulb	[illegible]	[illegible]	71.[illegible]	4.711	[illegible]			[illegible]	[illegible]	[illegible]		
Wet Bulb	[illegible]	[illegible]	66.[illegible]	3.947	[illegible]			[illegible]	[illegible]			
Dew Point	[illegible]	[illegible]	63.7	4.637	[illegible]			[illegible]	[illegible]			

USAFETAC FORM 0265 (OL A) REVISED PREVIOUS EDITIONS OF THIS FORM ARE OBSOLETE

PSYCHROMETRIC SUMMARY

STATION | STATION NAME | YEARS | MONTH

HOURS (L.S.T.)

Temp. (F)	0	1 - 2	3 - 4	5 - 6	7 - 8	9 - 10	11 - 12	13 - 14	15 - 16	17 - 18	19 - 20	21 - 22	23 - 24	25 - 26	27 - 28	29 - 30	≥ 31	TOTAL D.B./W.B.	TOTAL Dry Bulb	TOTAL Wet Bulb	TOTAL Dew Point
[illegible]				.1	1.1	.5			.1									[illegible]	[illegible]		
[illegible]				.3	.1	.5		.3										[illegible]	[illegible]		
[illegible]			1.[illegible]	[illegible]	.5		.5	.4										[illegible]			
[illegible]		1.5	2.[illegible]	.5	.6	.4	.1		.1									[illegible]	[illegible]		
[illegible]	.1	[illegible]	[illegible].1	[illegible]	.4	.1			.1	.1								[illegible]			
[illegible]	.1	[illegible]	[illegible].1	[illegible]	.5	.3	.1											[illegible]	[illegible]	[illegible]	
[illegible]		4.[illegible]	[illegible]	1.7	.5	.3												[illegible]	[illegible]	[illegible]	
[illegible]	.5	[illegible].1	7.[illegible]	1.9	1.5	.1												[illegible]	[illegible]	[illegible]	
[illegible]	.1	[illegible]	4.5	[illegible].1	.1													[illegible]	[illegible]	[illegible]	
[illegible]	.5	7.7	[illegible].1	[illegible]	.1	.3												[illegible]	[illegible]	[illegible]	
[illegible]	.1	.5	1.[illegible]		.1													[illegible]	[illegible]	[illegible]	
[illegible]	.1	.4	.3															[illegible]	[illegible]		
[illegible]		.5																[illegible]	[illegible]		
[illegible]	.1																	[illegible]	[illegible]	[illegible]	
[illegible]																					
[illegible]																					
[illegible]																					
[illegible]																					
TOTAL	[illegible]	[illegible]	[illegible]	[illegible]	[illegible]	[illegible]	.7	.7	.4	.1								[illegible]	[illegible]	[illegible]	[illegible]
																		718		718	

Element (X)	ΣX^2	ΣX	$\bar{X}$	σ_x	No. Obs.	Mean No. of Hours with Temperature						
						≤ 0 F	≤ 32 F	≥ 67 F	≥ 73 F	≥ 80 F	≥ 93 F	Total
Rel. Hum.	4[illegible]5274[illegible]	56547	31.5	10.423	718							
Dry Bulb	3475667	49954	69.4	4.588	718			63.4	[illegible].4	1.7		
Wet Bulb	3138393	47145	65.7	4.223	718			35.6	4.5			
Dew Point	2934[illegible]	45519	63.4	5.031	718			21.9	.3			

USAFETAC FORM 0-26-5 (OL A) JUL 64 REVISED PREVIOUS EDITIONS OF THIS FORM ARE OBSOLETE

PSYCHROMETRIC SUMMARY

STATION	STATION NAME	YEARS	MONTH
[illegible]	[illegible]	74-[illegible]	[illegible]

HOURS (L. S. T.) [illegible]

Temp. (F)	WET BULB TEMPERATURE DEPRESSION (F) 0	1 - 2	3 - 4	5 - 6	7 - 8	9 - 10	11 - 12	13 - 14	15 - 16	17 - 18	19 - 20	21 - 22	23 - 24	25 - 26	27 - 28	29 - 30	≥ 31	TOTAL D.B./W.B.	TOTAL Dry Bulb	TOTAL Wet Bulb	TOTAL Dew Point
[illegible]	[illegible]	[illegible]	[illegible]	[illegible]	[illegible]	[illegible]	[illegible]	[illegible]	[illegible]	[illegible]	[illegible]	[illegible]	[illegible]	[illegible]	[illegible]	[illegible]	[illegible]	[illegible]	[illegible]	[illegible]	[illegible]

Element (X)	Σx^2	Σx	$\bar{x}$	σ_x	No. Obs.	Mean No. of Hours with Temperature ≤ 0 F	≤ 32 F	≥ 67 F	≥ 73 F	≥ 80 F	≥ 93 F	Total
Rel. Hum.	35657437	[illegible]	76.7	13.753	652[illegible]							
Dry Bulb	37173-2[illegible]	46437.3	71.1	6.384	6532			[illegible]	[illegible]	[illegible]		[illegible]
Wet Bulb	[illegible]	43[illegible]	65.[illegible]	4.564	6529			[illegible]	[illegible]			[illegible]
Dew Point	[illegible]1562[illegible]	41[illegible]	62.[illegible]	[illegible]	6529			[illegible]	7.[illegible]			[illegible]

USAFETAC FORM JUL 64 0-26-5 (OL A) REVISED PREVIOUS EDITIONS OF THIS FORM ARE OBSOLETE

PSYCHROMETRIC SUMMARY

[illegible]
[illegible]
[illegible]

[illegible]	[illegible]	[illegible]	[illegible]
STATION	STATION NAME	YEARS	MONTH

HOURS (L. S. T.) [illegible]

Temp. (F)	0	1 - 2	3 - 4	5 - 6	7 - 8	9 - 10	11 - 12	13 - 14	15 - 16	17 - 18	19 - 20	21 - 22	23 - 24	25 - 26	27 - 28	29 - 30	≥ 31	TOTAL D.B./W.B.	TOTAL Dry Bulb	TOTAL Wet Bulb	TOTAL Dew Point
[illegible]			[illegible]	[illegible]	[illegible]			[illegible]										[illegible]	[illegible]		
[illegible]		[illegible]	[illegible]	[illegible]	[illegible]													[illegible]	[illegible]		
[illegible]		[illegible]	[illegible]	[illegible]	[illegible]													[illegible]	[illegible]	7	[illegible]
[illegible]		[illegible]	[illegible]	[illegible]														[illegible]	[illegible]	[illegible]	
[illegible]	[illegible]	[illegible]	[illegible]	[illegible]														[illegible]	[illegible]	[illegible]	
[illegible]	[illegible]	[illegible]	[illegible]	[illegible]	[illegible]	[illegible]												[illegible]	[illegible]	[illegible]	[illegible]
[illegible]	[illegible]	[illegible]	[illegible]		[illegible]													[illegible]	[illegible]	[illegible]	
[illegible]	[illegible]	[illegible]	[illegible]															[illegible]		[illegible]	[illegible]
[illegible]		[illegible]	[illegible]	[illegible]														[illegible]	[illegible]	[illegible]	[illegible]
[illegible]		[illegible]	[illegible]	[illegible]														[illegible]	[illegible]	[illegible]	
[illegible]	[illegible]	[illegible]	[illegible]															[illegible]	[illegible]	[illegible]	
[illegible]																				[illegible]	[illegible]
[illegible]																				[illegible]	
[illegible]																					[illegible]
[illegible]	[illegible]	[illegible]	[illegible]	[illegible]	[illegible]	[illegible]		[illegible]										[illegible]		[illegible]	

Element (X)	Σx^2	Σx	$\bar{X}$	σ_x	No. Obs.	≤ 0 F	≤ 32 F	≥ 67 F	≥ 73 F	≥ 80 F	≥ 93 F	Total
						Mean No. of Hours with Temperature						
Rel. Hum.	[illegible]	[illegible]	[illegible]	[illegible]	[illegible]							
Dry Bulb	[illegible]	46143	73.1	[illegible]	631			[illegible]	[illegible]	[illegible]		
Wet Bulb	[illegible]	44363	[illegible]	[illegible]	631			74.7	37.1			
Dew Point	[illegible]	[illegible]	[illegible]	4.721	631			63.2	22.1			

USAFETAC FORM JUL 64 0-26 5 (OL A) REVISED PREVIOUS EDITIONS OF THIS FORM ARE OBSOLETE

PSYCHROMETRIC SUMMARY

STATION	STATION NAME	YEARS	MONTH
[illegible]	[illegible]	74-83	[illegible]

HOURS (L.S.T.) [illegible]

Temp. (F)	0	1 - 2	3 - 4	5 - 6	7 - 8	9 - 10	11 - 12	13 - 14	15 - 16	17 - 18	19 - 20	21 - 22	23 - 24	25 - 26	27 - 28	29 - 30	≥ 31	TOTAL D.B./W.B.	TOTAL Dry Bulb	TOTAL Wet Bulb	TOTAL Dew Point
[illegible]				.[illegible]		.1												[illegible]	1		
[illegible]		.1	.[illegible]	1.[illegible]	.1	.1	.1											[illegible]	[illegible]		
[illegible]	.1	4.[illegible]	7.7	.6	.1													[illegible]	[illegible]	[illegible]	
[illegible]	.1	.1	.[illegible]	.[illegible]	.1													[illegible]	[illegible]	7[illegible]	
[illegible]	1.7	5.[illegible]	.[illegible]	.[illegible]														[illegible]	[illegible]	[illegible]	
[illegible]	1.1	5.7	.[illegible]															[illegible]	[illegible]	[illegible]	[illegible]
[illegible]	1.[illegible]	4.7	.[illegible]	.1	.[illegible]													4	[illegible]	[illegible]	[illegible]
[illegible]	1.[illegible]	[illegible].7	[illegible].[illegible]	.4														[illegible]	[illegible]	[illegible]	[illegible]
[illegible]	.4	5.4	1.[illegible]															[illegible]		[illegible]	
[illegible]	.[illegible]	3.[illegible]	1.[illegible]	.2														[illegible]	[illegible]	[illegible]	[illegible]
[illegible]		1.2	.7															[illegible]	[illegible]	[illegible]	[illegible]
[illegible]		.9	.1															[illegible]	[illegible]	[illegible]	[illegible]
[illegible]		.2																[illegible]	[illegible]	[illegible]	[illegible]
[illegible]		.7	.[illegible]															[illegible]	[illegible]	[illegible]	[illegible]
[illegible]	.1	.1																	[illegible]	[illegible]	[illegible]
[illegible]																					
[illegible]																					
TTL	[illegible]	[illegible]	36.[illegible]	7.[illegible]	.[illegible]	.[illegible]	.[illegible]											[illegible]	[illegible]	[illegible]	

Element (X)	Σx^2	Σx	$\bar{x}$	σ_x	No. Obs.	≤ 0 F	≤ 32 F	≥ 67 F	≥ 73 F	≥ 80 F	≥ 93 F	Total
						Mean No. of Hours with Temperature						
Rel. Hum.	43 5[illegible] 1	7[illegible]96[illegible]	86.4	6.495	9[illegible]							
Dry Bulb	4[illegible]4[illegible]7[illegible]	[illegible]7[illegible]7[illegible]	71.[illegible]	4.9[illegible]	[illegible]			[illegible].9	4.[illegible]	.[illegible]		
Wet Bulb	3[illegible]4[illegible]	[illegible]	69.4	4.75[illegible]	[illegible]3			[illegible].9	.4			
Dew Point	3746157	[illegible]47[illegible]3	6[illegible].1	4.[illegible]4[illegible]	8[illegible]3			[illegible].9	17.1			

USAFETAC FORM JUL 64 0-26-5 (OL A) REVISED PREVIOUS EDITIONS OF THIS FORM ARE OBSOLETE

PSYCHROMETRIC SUMMARY

STATION	STATION NAME	YEARS	MONTH
[illegible]	[illegible] JAPAN	[illegible]	[illegible]

HOURS (L. S. T.) [illegible]

Temp. (F)	0	1 - 2	3 - 4	5 - 6	7 - 8	9 - 10	11 - 12	13 - 14	15 - 16	17 - 18	19 - 20	21 - 22	23 - 24	25 - 26	27 - 28	29 - 30	≥ 31	TOTAL D.B./W.B.	TOTAL Dry Bulb	TOTAL Wet Bulb	TOTAL Dew Point
[illegible]						.1												[illegible]	[illegible]		
[illegible]				.[illegible]	.[illegible]	.4												[illegible]	[illegible]		
[illegible]			1.[illegible]	[illegible]	.1	.[illegible]	.1											[illegible]	[illegible]		
[illegible]		.1	[illegible]	[illegible]	.4	.[illegible]												[illegible]	[illegible]		
[illegible]		[illegible].1	7.[illegible]	[illegible].1	.[illegible]													[illegible]	[illegible]	[illegible]	
[illegible]	.1	[illegible]	[illegible].1	[illegible]	.[illegible]	.1												[illegible]	[illegible]	[illegible]	[illegible]
[illegible]	.7	[illegible]	[illegible]	[illegible]		.1												[illegible]	[illegible]	[illegible]	[illegible]
[illegible]	1.[illegible]	7.7	6.[illegible]	1.[illegible]	.1													[illegible]	[illegible]	[illegible]	[illegible]
[illegible]	.[illegible]	[illegible].4	[illegible]	.4	.[illegible]	.1												[illegible]	[illegible]	[illegible]	[illegible]
[illegible]	.[illegible]	[illegible]	3.	.4	.4														[illegible]	[illegible]	[illegible]
[illegible]	.[illegible]	[illegible]	1.	.[illegible]														[illegible]	[illegible]	[illegible]	
[illegible]	.4	.[illegible]	1.[illegible]	1.[illegible]	.1													[illegible]	[illegible]	[illegible]	[illegible]
[illegible]	.1	.[illegible]	.[illegible]	.[illegible]															[illegible]	[illegible]	
[illegible]	.1	.1	.[illegible]	.[illegible]														[illegible]	[illegible]	[illegible]	[illegible]
[illegible]		.[illegible]	.1																	[illegible]	[illegible]
[illegible]		.[illegible]																[illegible]	[illegible]	[illegible]	[illegible]
[illegible]																				[illegible]	
[illegible]																					
[illegible]																					
[illegible]	[illegible]	[illegible]	[illegible]	[illegible]	.[illegible]	.1	.1											[illegible]	[illegible]	[illegible]	[illegible]

Element (X)	Σx²	Σx	x̄	σx	No. Obs.	Mean No. of Hours with Temperature ≤ 0 F	≤ 32 F	≥ 67 F	≥ 73 F	≥ 80 F	≥ 93 F	Total
Rel. Hum.	[illegible]	74[illegible]47	63.[illegible]	[illegible].793	[illegible]							
Dry Bulb	4[illegible]3665[illegible]	[illegible]71	73.[illegible]	5.544	894			[illegible].[illegible]	[illegible]4.7	1[illegible].[illegible]		
Wet Bulb	[illegible]	[illegible]466	69.[illegible]	4.[illegible]	894			7[illegible].9	[illegible]4.4			
Dew Point	4162[illegible]	6[illegible]39	58.1	[illegible].542	894			[illegible].9	17.1			

USAFETAC FORM JUL 64 0-26-5 (OL A) REVISED PREVIOUS EDITIONS OF THIS FORM ARE OBSOLETE

PSYCHROMETRIC SUMMARY

STATION | STATION NAME | YEARS | MONTH

HOURS (L.S.T.)

Temp (F)	WET BULB TEMPERATURE DEPRESSION (F) 0	1-2	3-4	5-6	7-8	9-10	11-12	13-14	15-16	17-18	19-20	21-22	23-24	25-26	27-28	29-30	≥31	TOTAL D.B.-W.B.	TOTAL Dry Bulb	TOTAL Wet Bulb	TOTAL Dew Point
[illegible]																					

Element (X)	$\Sigma X'$	ΣX	$\bar{X}$	σ_x	No. Obs.	Mean No. of Hours with Temperature ≤ 0 F	≤ 32 F	≥ 67 F	≥ 73 F	≥ 80 F	≥ 93 F	Total
Rel Hum	[illegible]	[illegible]	[illegible]	[illegible]	[illegible]							
Dry Bulb	[illegible]	[illegible]	[illegible]	[illegible]	[illegible]							
Wet Bulb	[illegible]	[illegible]	[illegible]	[illegible]	[illegible]							
Dew Point	[illegible]	[illegible]	[illegible]	[illegible]	[illegible]							

USAFETAC FORM 0 26 5 (OL A) REVISED PREVIOUS EDITIONS OF THIS FORM ARE OBSOLETE

PSYCHROMETRIC SUMMARY

STATION | STATION NAME | YEARS | MONTH

HOURS (L. S. T.)

Temp. (F)	WET BULB TEMPERATURE DEPRESSION (F) 0	1 - 2	3 - 4	5 - 6	7 - 8	9 - 10	11 - 12	13 - 14	15 - 16	17 - 18	19 - 20	21 - 22	23 - 24	25 - 26	27 - 28	29 - 30	≥ 31	TOTAL D.B.	TOTAL W.B.	Dry	Bulb	TOTAL Wet Bulb	Dew Point
[illegible]		[illegible]	[illegible]	[illegible]	[illegible]	[illegible]	[illegible]	[illegible]	[illegible]	[illegible]								[illegible]	[illegible]			[illegible]	[illegible]

Element (X)	Σx²	Σx	X̄	σx	No. Obs.	≤ 0 F	≤ 32 F	≥ 67 F	≥ 73 F	≥ 80 F	≥ 93 F	Total
Rel. Hum.	[illegible]	[illegible]	67.[illegible]	1[illegible].311	[illegible]							
Dry Bulb	[illegible]	72[illegible]49	[illegible]	[illegible].77[illegible]	[illegible]			[illegible]	[illegible]	[illegible]	[illegible]	
Wet Bulb	[illegible]	[illegible]	72.[illegible]	4.718	[illegible]			[illegible]	[illegible]	[illegible]		
Dew Point	[illegible]	[illegible]	[illegible]	5.13[illegible]	[illegible]			[illegible]	[illegible]			

Mean No. of Hours with Temperature

USAFETAC FORM JUL 64 0-26-5 (OL A) REVISED PREVIOUS EDITIONS OF THIS FORM ARE OBSOLETE

PSYCHROMETRIC SUMMARY

STATION	STATION NAME	YEARS	MONTH
[illegible]	[illegible]	[illegible]	[illegible]

HOURS [illegible]

Temp. (F)	WET BULB TEMPERATURE DEPRESSION (F) 0	1 - 2	3 - 4	5 - 6	7 - 8	9 - 10	11 - 12	13 - 14	15 - 16	17 - 18	19 - 20	21 - 22	23 - 24	25 - 26	27 - 28	29 - 30	≥ 31	TOTAL D.B.-W.B.	Dry Bulb	TOTAL Wet Bulb	Dew Point
[illegible]	[illegible]	[illegible]	[illegible]	[illegible]	[illegible]	[illegible]	[illegible]	[illegible]	[illegible]	[illegible]	[illegible]	[illegible]	[illegible]	[illegible]	[illegible]	[illegible]	[illegible]	[illegible]	[illegible]	[illegible]	[illegible]

Element (X)	Σx^2	Σx	$\bar{x}$	σ_x	No. Obs.	Mean No. of Hours with Temperature ≤ 0 F	≤ 32 F	≥ 67 F	≥ 73 F	≥ 80 F	≥ 93 F	Total
Rel. Hum.	[illegible]	64259	71.4	11.547	[illegible]							
Dry Bulb	[illegible]	71487	[illegible]	[illegible]	[illegible]			.6	[illegible]	[illegible]	[illegible]	
Wet Bulb	[illegible]	[illegible]	72.7	4.475	[illegible]			[illegible]	[illegible]	.4		
Dew Point	[illegible]	[illegible]	[illegible]	4.916	[illegible]			[illegible]	[illegible]			

USAFETAC FORM JUL 64 0 26-5 (OL A) REVISED PREVIOUS EDITIONS OF THIS FORM ARE OBSOLETE

PSYCHROMETRIC SUMMARY

STATION | STATION NAME | YEARS | MONTH

HOURS

Temp °F	WET BULB TEMPERATURE DEPRESSION (F) 0	1-2	3-4	5-6	7-8	9-10	11-12	13-14	15	16-17	18	19-20	21-22	23-24	25-26	27-28	29-30	≥31	TOTAL D.B. W.B.	TOTAL Dry Bulb	TOTAL Wet Bulb	TOTAL Dew Point

Element X	$\Sigma X'$	ΣX	$\bar{X}$	σ_x	No. Obs.	Mean No. of Hours with Temperature ≤0 F	≤32 F	≤67 F	≤73 F	≤80 F	≤93 F	Total
Rel Hum												
Dry Bulb												
Wet Bulb												
Dew Point												

USAFETAC FORM NO. 0 26 5 (Ll, A)

PSYCHROMETRIC SUMMARY

STATION | STATION NAME | YEARS | MONTH

HOURS

Temp (F)	WET BULB TEMPERATURE DEPRESSION (F)																													TOTAL	TOTAL
	0	1 - 2	3 - 4	5 - 6	7 - 8	9 - 10	11 - 12	13 - 14	15 - 16	17 - 18	19 - 20	21 - 22	23 - 24	25 - 26	27 - 28	29 - 30	≥ 31	D.B.	W.B.
																		Dry Bulb	Wet Bulb Dew Point

Element x	$\Sigma x'$	Σx	$\bar{x}$	σ_x	No. Obs.	Mean No. of Hours with Temperature						
Rel Hum						≥ 0 F	≥ 32 F	≥ 67 F	≥ 73 F	≥ 80 F	≥ 93 F	Total
Dry Bulb												
Wet Bulb												
Dew Point												

USAFETAC FORM AUG 64 0265 (OLD A) REVISED PREVIOUS EDITIONS OF THIS FORM ARE OBSOLETE

PSYCHROMETRIC SUMMARY

STATION STATION NAME YEARS MONTH

HOURS

Temp °F	WET BULB TEMPERATURE DEPRESSION (F) 0	1 - 2	3 - 4	5 - 6	7 - 8	9 - 10	11 - 12	13 - 14	15 - 16	17 - 18	19 - 20	21	22	23 - 24	25 - 26	27 - 28	29 - 30	≥ 31	TOTAL D.B. W.B.	TOTAL Dry Bulb	TOTAL Wet Bulb	TOTAL Dew Point

Element X	$\Sigma X'$	ΣX	$\bar{X}$	σ_x	No. Obs.	Mean No. of Hours with Temperature ≤ 0 F	≤ 32 F	≥ 67 F	≥ 73 F	≥ 80 F	≥ 93 F	Total
Rel Hum												
Dry Bulb												
Wet Bulb												
Dew Point												

USAFETAC FORM NO. 04 U 26 5 (C.A.) REVISED PREVIOUS EDITIONS OF THIS FORM ARE OBSOLETE

PSYCHROMETRIC SUMMARY

STATION	STATION NAME	YEARS	MONTH
[illegible]	[illegible]	74-[illegible]	[illegible]

HOURS [illegible]

Temp. (F)	WET BULB TEMPERATURE DEPRESSION (F) 0	1 - 2	3 - 4	5 - 6	7 - 8	9 - 10	11 - 12	13 - 14	15 - 16	17 - 18	19 - 20	21 - 22	23 - 24	25 - 26	27 - 28	29 - 30	≥ 31	TOTAL D.B. W.B.	TOTAL Dry Bulb	TOTAL Wet Bulb	Dew Point

Element (X)	Σx^2	Σx	$\bar{x}$	σ_x	No. Obs.	Mean No. of Hours with Temperature ≤ 0 F	≤ 32 F	≥ 67 F	≥ 73 F	≥ 80 F	≥ 93 F	Total
Rel. Hum	[illegible]	[illegible]	63.[illegible]	[illegible]	[illegible]							
Dry Bulb	[illegible]	[illegible]	69.[illegible]	[illegible]	397			[illegible]	[illegible]	.[illegible]		
Wet Bulb	[illegible]	[illegible]	[illegible]	5.461	[illegible]			[illegible]	[illegible]	.1		
Dew Point	[illegible]	[illegible]	63.[illegible]	6.186	[illegible]			[illegible]	[illegible]			

USAFETAC FORM JUL 64 0 26 5 (OL A) REVISED PREVIOUS EDITIONS OF THIS FORM ARE OBSOLETE

PSYCHROMETRIC SUMMARY

STATION | STATION NAME | YEARS | MONTH

HOURS (L.S.T.)

Temp. (F)	WET BULB TEMPERATURE DEPRESSION (F) 0	1-2	3-4	5-6	7-8	9-10	11-12	13-14	15-16	17-18	19-20	21-22	23-24	25-26	27-28	29-30	≥31	TOTAL D.B. W.B.	TOTAL Dry Bulb	TOTAL Wet Bulb	TOTAL Dew Point
[illegible]	[illegible]	[illegible]	[illegible]	[illegible]	[illegible]	[illegible]												[illegible]	[illegible]	[illegible]	[illegible]

Element (X)	Σx^2	Σx	$\bar{x}$	σ_x	No. Obs.	Mean No. of Hours with Temperature ≤ 0 F	≤ 32 F	≥ 67 F	≥ 73 F	≥ 80 F	≥ 93 F	Total
Rel. Hum.	[illegible]	67941	85.9	8.737	791							
Dry Bulb	[illegible]	[illegible]	68.4	5.[illegible]	791			[illegible]	[illegible]	.[illegible]		
Wet Bulb	[illegible]	[illegible]	65.7	5.786	791			[illegible].6	11.9			
Dew Point	[illegible]	[illegible]	64.[illegible]	5.945	791			[illegible].9	[illegible].7			

USAFETAC FORM JUL 64 0-26-5 (OL A) REVISED PREVIOUS EDITIONS OF THIS FORM ARE OBSOLETE

PSYCHROMETRIC SUMMARY

STATION	STATION NAME	YEARS	MONTH
[illegible]	[illegible]	77-[illegible]	[illegible]

HOURS (L. S. T.) [illegible]

Temp. (F)	0	1 - 2	3 - 4	5 - 6	7 - 8	9 - 10	11 - 12	13 - 14	15 - 16	17 - 18	19 - 20	21 - 22	23 - 24	25 - 26	27 - 28	29 - 30	≥ 31	TOTAL D.B. W.B.	TOTAL Dry Bulb	TOTAL Wet Bulb	TOTAL Dew Point
[illegible]	[illegible]	[illegible]	[illegible]	[illegible]	[illegible]	[illegible]												[illegible]	[illegible]	[illegible]	[illegible]

Element (X)	ΣX^2	ΣX	$\bar{X}$	σ_x	No. Obs.	≤ 0 F	≤ 32 F	≥ 67 F	≥ 73 F	≥ 80 F	≥ 93 F	Total
Rel. Hum.	44[illegible]567[illegible]	[illegible]	53.6	[illegible]	623							
Dry Bulb	[illegible]3147	43475	69.8	[illegible]	623			[illegible]	[illegible]	1.3		
Wet Bulb	[illegible]772735	41435	66.5	5.193	623			41.6	14.3			
Dew Point	[illegible]	40267	64.5	5.909	623			29.5	[illegible].4			

USAFETAC FORM JUL 64 0 26-5 (OL A) REVISED PREVIOUS EDITIONS OF THIS FORM ARE OBSOLETE

PSYCHROMETRIC SUMMARY

STATION	STATION NAME	YEARS	MONTH
[illegible]	[illegible]	74-[illegible]	[illegible]

HOURS (L.S.T.) [illegible]

Temp. (F)	0	1 - 2	3 - 4	5 - 6	7 - 8	9 - 10	11 - 12	13 - 14	15 - 16	17 - 18	19 - 20	21 - 22	23 - 24	25 - 26	27 - 28	29 - 30	≥ 31	TOTAL D.B./W.B.	TOTAL Dry Bulb	TOTAL Wet Bulb	TOTAL Dew Point
[illegible]									.[illegible]												
[illegible]							.1		.[illegible]	.[illegible]	.[illegible]							[illegible]	[illegible]		
[illegible]							.[illegible]	.[illegible]	.1	.2	.[illegible]										
[illegible]						.1	.4	.[illegible]	.[illegible]	.1	.[illegible]							[illegible]	[illegible]		
[illegible]					.[illegible]	.[illegible]	1.[illegible]	1.1	.1	.1	.[illegible]	.[illegible]						[illegible]	[illegible]		
[illegible]					.[illegible]	1.4	3.[illegible]	.4	.[illegible]		.[illegible]							[illegible]	[illegible]		
[illegible]				.[illegible]	[illegible]	[illegible]	1.[illegible]	.[illegible]	.1	.1								[illegible]	[illegible]		
[illegible]			.[illegible]	1.[illegible]	[illegible]	1.1	1.[illegible]	.[illegible]	.[illegible]	.1								[illegible]	[illegible]		
[illegible]		.[illegible]	[illegible]	7.7	[illegible]	1.[illegible]	1.1	.3	.1	.[illegible]								[illegible]	[illegible]	[illegible]	
[illegible]		1.[illegible]	.[illegible]	[illegible]	.[illegible]	.	.	.[illegible]	.[illegible]									[illegible]	[illegible]	[illegible]	
[illegible]	.	[illegible]	7.[illegible]	[illegible]	[illegible]	.[illegible]	.[illegible]	.1										[illegible]	[illegible]	[illegible]	[illegible]
[illegible]	.[illegible]	[illegible]	[illegible]	1.[illegible]	.[illegible]	.1	.[illegible]	.[illegible]										[illegible]	[illegible]	[illegible]	[illegible]
[illegible]	.[illegible]	[illegible]	1.[illegible]	1.7	.[illegible]	.[illegible]	.[illegible]											[illegible]	[illegible]	[illegible]	[illegible]
[illegible]	.	.[illegible]	[illegible]	.[illegible]	.[illegible]	.[illegible]	.											[illegible]	[illegible]	[illegible]	[illegible]
[illegible]	.[illegible]	[illegible]	1.7	.[illegible]	.[illegible]	.												[illegible]	[illegible]	[illegible]	[illegible]
[illegible]	.	1.1	[illegible]	.[illegible]	.1													[illegible]	[illegible]	[illegible]	[illegible]
[illegible]	.	.	.[illegible]	.														[illegible]	[illegible]	[illegible]	[illegible]
[illegible]	.	.[illegible]	.1	.[illegible]														[illegible]	[illegible]	[illegible]	[illegible]
[illegible]		.																[illegible]	[illegible]	[illegible]	[illegible]
[illegible]																				[illegible]	
[illegible]																				[illegible]	
[illegible]																					
[illegible]																					
[illegible]																					
[illegible]	[illegible]	[illegible]	[illegible]	[illegible]	.[illegible]	.1	[illegible]	[illegible]	3.9	1.7	.9	.[illegible]	.[illegible]						[illegible]		[illegible]
																		[illegible]		[illegible]	

Element (X)	Σx^2	Σx	$\bar{x}$	σ_x	No. Obs.	≤ 0 F	≤ 32 F	≥ 67 F	≥ 73 F	≥ 80 F	≥ 93 F	Total
						Mean No. of Hours with Temperature						
Rel. Hum.	[illegible]	[illegible]	76.4	1[illegible].[illegible]	6687							
Dry Bulb	[illegible]	529188	79.1	6.[illegible]	6685			[illegible]	646.[illegible]	[illegible]	.	
Wet Bulb	[illegible]	[illegible]	73.4	3.791	6687			[illegible]	[illegible]	1.1		
Dew Point	[illegible]	[illegible]	70.7	4.11[illegible]	6687			[illegible]	[illegible]			

USAFETAC FORM JUL 64 0-26-5 (OL A) REVISED PREVIOUS EDITIONS OF THIS FORM ARE OBSOLETE

PSYCHROMETRIC SUMMARY

STATION | STATION NAME | YEARS | MONTH

HOURS

Temp. (F)	WET BULB TEMPERATURE DEPRESSION (F) 0	1 - 2	3 - 4	5 - 6	7 - 8	9 - 10	11 - 12	13 - 14	15 - 16	17 - 18	19 - 20	21 - 22	23 - 24	25 - 26	27 - 28	29 - 30	≥ 31	TOTAL D.B./W.B.	TOTAL Dry Bulb	TOTAL Wet Bulb	TOTAL Dew Point
[illegible]																					
TOTAL																					

Element (X)	ΣX^2	ΣX	$\bar{X}$	σ_x	No. Obs.	Mean No. of Hours with Temperature ≤ 0 F	≤ 32 F	≥ 67 F	≥ 73 F	≥ 80 F	≥ 93 F	Total
Rel. Hum.	[illegible]	[illegible]	[illegible]	[illegible]	[illegible]							
Dry Bulb	[illegible]	[illegible]	[illegible]	[illegible]	[illegible]			[illegible]	[illegible]	[illegible]		
Wet Bulb	[illegible]	[illegible]	[illegible]	[illegible]	[illegible]			[illegible]	[illegible]	[illegible]		
Dew Point	[illegible]	[illegible]	[illegible]	[illegible]	[illegible]			[illegible]	[illegible]			

USAFETAC FORM AM 64 0-26 5 (OL A) REVISED PREVIOUS EDITIONS OF THIS FORM ARE OBSOLETE

PSYCHROMETRIC SUMMARY

STATION	STATION NAME	YEARS	MONTH
[illegible]	[illegible]	74-[illegible]	[illegible]

HOURS (L. S. T.) [illegible]

Temp. (F)	0	1-2	3-4	5-6	7-8	9-10	11-12	13-14	15-16	17-18	19-20	21-22	23-24	25-26	27-28	29-30	≥31	TOTAL D.B./W.B.	TOTAL Dry Bulb	TOTAL Wet Bulb	TOTAL Dew Point
[illegible] / 91							.[illegible]	.1													
[illegible] / 9[illegible]							.1	.[illegible]				.1						[illegible]	[illegible]		
[illegible] / 87					.1	.[illegible]	1.1	.1										[illegible]			
[illegible] / 8[illegible]					.[illegible]	[illegible]	.[illegible]	.2	.1									[illegible]	[illegible]		
[illegible] / [illegible]			.1	[illegible]	4.7	.[illegible]	.[illegible]	.1	.1									[illegible]7	[illegible]		
[illegible] / [illegible]		.6	[illegible]	1.[illegible]	[illegible]	1.[illegible]	1.[illegible]	.1	.1									[illegible]	[illegible]		
[illegible] / [illegible]		1.4	7.[illegible]	6.[illegible]	1.4	1.7	.[illegible]											1[illegible]	[illegible]	[illegible]	
[illegible] / 77	.[illegible]	3.[illegible]	[illegible].7	4.9	.6	.[illegible]												1[illegible]	1[illegible]	[illegible]	[illegible]
[illegible] / 7[illegible]	.5	[illegible]	1.[illegible]	2.[illegible]	.9	.1												7	[illegible]	[illegible]	[illegible]
[illegible] / [illegible]		1.7	.[illegible]	[illegible]	.[illegible]	.1												[illegible]	[illegible]	[illegible]	[illegible]
7[illegible] / 7[illegible]	.1	1.7	.[illegible]	.1	.1													[illegible]	[illegible]	[illegible]	1
[illegible] / 6[illegible]	.[illegible]	.7	1.[illegible]	.1														1[illegible]	[illegible]	7[illegible]	[illegible]
[illegible] / 67	.[illegible]	1.1																1[illegible]	[illegible]	[illegible]	
[illegible] / 6[illegible]	.[illegible]	.4																[illegible]	[illegible]	[illegible]	[illegible]
[illegible] / 6[illegible]		.[illegible]																	[illegible]	[illegible]	
/ [illegible]																					
/ [illegible]																					
/ [illegible]																					
[illegible]	1.7	15.[illegible]	24.[illegible]	2[illegible].9	15.[illegible]	7.[illegible]	3.[illegible]	1.[illegible]	.[illegible]			.1						[illegible]	[illegible]	[illegible]	

Element (X)	Σx^2	Σx	$\bar{x}$	σ_x	No. Obs.	≤ 0 F	≤ 32 F	≥ 67 F	≥ 73 F	≥ 80 F	≥ 93 F	Total
						Mean No. of Hours with Temperature						
Rel. Hum.	[illegible]573[illegible]	7[illegible]387	77.7	1[illegible].779	9[illegible]6							
Dry Bulb	[illegible]65[illegible]	7[illegible]34	79.[illegible]	4.439	906			[illegible]1.9	[illegible].5	[illegible].[illegible]		
Wet Bulb	[illegible]	6676[illegible]	73.7	3.72[illegible]	906			[illegible].1	64.[illegible]	.[illegible]		
Dew Point	[illegible]7[illegible]41	[illegible]4517	71.[illegible]	3.381	906			77.8	4[illegible].[illegible]			

USAFETAC FORM JUL 64 0-26-5 (OL A) PREVIOUS EDITIONS OF THIS FORM ARE OBSOLETE

PSYCHROMETRIC SUMMARY

STATION	STATION NAME	YEARS	MONTH
[illegible]	[illegible]	74-83	[illegible]

HOURS (L. S. T.) [illegible]

Temp. (F)	0	1-2	3-4	5-6	7-8	9-10	11-12	13-14	15-16	17-18	19-20	21-22	23-24	25-26	27-28	29-30	≥31	TOTAL D.B./W.B.	TOTAL Dry Bulb	TOTAL Wet Bulb	TOTAL Dew Point
[illegible]									.1												
[illegible]								1.5	.2	.1											
[illegible]						.3	[illegible]	2.0	.4		.1										
[illegible]						1.1	2.4	1.8	.2	.3	.1										
[illegible]					.7	4.2	6.1	.4	.4												
[illegible]				.1	[illegible]	7.7	[illegible]	1.1	.3	.2											
[illegible]				3.1	4.6	2.7	3.3	.7	.6	.1											
[illegible]		.2	2.5	6.7	3.9	[illegible]	[illegible]	.7	.1												
/ 79		1.7	[illegible]	[illegible]	1.1	1.1	.3		.1												
/ 77		2.2	[illegible]	1.7	1.5	[illegible]	.1														
/ 7		1.7	[illegible]	[illegible]	[illegible]	.3															
[illegible]	.1	.3	.1	.4																	
[illegible]	.1	.7	[illegible]	.3																	
[illegible]		[illegible]	.7																		
[illegible]	[illegible]	[illegible]																			
[illegible]	.1	.7																			
[illegible]																					
[illegible]																					
[illegible]																					
[illegible]																					
[illegible]																					
TOTAL	.5	[illegible]	[illegible]	[illegible]	17.3	19.2	[illegible]	[illegible]	[illegible]	[illegible]	[illegible]										

Element (X)	Σx^2	Σx	$\bar{x}$	σ_x	No. Obs.	Mean No. of Hours with Temperature ≤ 0 F	≤ 32 F	≥ 67 F	≥ 73 F	≥ 80 F	≥ 93 F	Total
Rel. Hum.	[illegible]	61521	[illegible]	12.891	[illegible]							
Dry Bulb	[illegible]	74777	82.9	5.432	[illegible]			92.3	[illegible]	[illegible]	[illegible]	
Wet Bulb	[illegible]	67316	74.7	3.414	901			91.7	71.4	[illegible]		
Dew Point	[illegible]	63925	70.[illegible]	4.111	901			75.7	[illegible]			

USAFETAC FORM JUL 64 0-26-5 (OL A) REVISED PREVIOUS EDITIONS OF THIS FORM ARE OBSOLETE

PSYCHROMETRIC SUMMARY

STATION | STATION NAME | YEARS | MONTH

HOURS (L. S. T.)

Temp. (F)	WET BULB TEMPERATURE DEPRESSION (F) 0	1 - 2	3 - 4	5 - 6	7 - 8	9 - 10	11 - 12	13 - 14	15 - 16	17 - 18	19 - 20	21 - 22	23 - 24	25 - 26	27 - 28	29 - 30	≥ 31	TOTAL D.B./W.B.	TOTAL Dry Bulb	TOTAL Wet Bulb	TOTAL Dew Point
[illegible]									.1												
[illegible]							.1		1.1	.1	.1										
[illegible]							[illegible]	2.2	.4	.5	.5										
[illegible]						.7	1.[illegible]	3.3	1.5	.7											
[illegible]						1.9	[illegible]	3.9	.7	.5	.1							[illegible]	[illegible]		
[illegible]					.5	[illegible]	1.[illegible]	1.4	1.5		.1							[illegible]	[illegible]		
[illegible]					1.9	4.[illegible]	[illegible]	1.6	.4	.7								[illegible]	[illegible]		
[illegible]			.1	1.7	[illegible]	1.7	[illegible]	.4		.5								[illegible]	[illegible]	[illegible]	
[illegible]		.4	[illegible]	[illegible]	[illegible]	1.7	[illegible]	1.9		.1								[illegible]	[illegible]	[illegible]	
[illegible]		.[illegible]	1.[illegible]	1.2	.3	1.[illegible]	.4		.5									[illegible]	[illegible]	[illegible]	
[illegible]	.[illegible]	1.[illegible]	[illegible]	.7	[illegible].1	.5	.1											[illegible]	[illegible]	[illegible]	[illegible]
[illegible]	.[illegible]	1.7	[illegible]	[illegible]	.7	1												[illegible]	[illegible]	[illegible]	[illegible]
[illegible]		.[illegible]	1.[illegible]	1.[illegible]	.3													[illegible]	[illegible]	[illegible]	
[illegible]		1.[illegible]	1.[illegible]	.5														[illegible]	[illegible]	[illegible]	[illegible]
[illegible]	.[illegible]	.7	[illegible]															[illegible]	[illegible]	[illegible]	[illegible]
[illegible]		.[illegible]	.1															[illegible]	[illegible]	[illegible]	
[illegible]		.[illegible]																[illegible]	[illegible]	[illegible]	
[illegible]																					[illegible]
[illegible]																					
[illegible]																					
[illegible]	.[illegible]	6.1	[illegible]	.41	[illegible]	14.7	[illegible]	13.3	[illegible].9	2.5	[illegible]							[illegible]	[illegible]	[illegible]	[illegible]
																		[illegible]		[illegible]	

Element (X)	ΣX^2	ΣX	$\bar{X}$	σ_x	No. Obs.	Mean No. of Hours with Temperature ≤ 0 F	≤ 32 F	≥ 67 F	≥ 73 F	≥ 80 F	≥ 93 F	Total
Rel. Hum.	[illegible]	[illegible]74	[illegible]	13.359	915							
Dry Bulb	[illegible]	[illegible]	[illegible]	5.939	915			[illegible]	[illegible]	[illegible]		
Wet Bulb	[illegible]	[illegible]	74.[illegible]	3.567	915			[illegible]	[illegible]	[illegible]		
Dew Point	[illegible]	[illegible]	[illegible]	4.327	915			[illegible]	[illegible]			

USAFETAC FORM 0-26-5 (OL A) JUL 64 REVISED PREVIOUS EDITIONS OF THIS FORM ARE OBSOLETE

PSYCHROMETRIC SUMMARY

STATION	STATION NAME	YEARS	MONTH
[illegible]	[illegible]	74-[illegible]	[illegible]

HOURS (L.S.T.) [illegible]

Temp (F)	0	1 - 2	3 - 4	5 - 6	7 - 8	9 - 10	11 - 12	13 - 14	15 - 16	17 - 18	19 - 20	21 - 22	23 - 24	25 - 26	27 - 28	29 - 30	≥ 31	TOTAL D.B./W.B.	TOTAL Dry Bulb	TOTAL Wet Bulb	TOTAL Dew Point
[illegible]									.[illegible]									[illegible]			
[illegible]									.[illegible]									[illegible]	1		
[illegible]							.[illegible]	.1		.4								[illegible]	[illegible]		
[illegible]						.1	.[illegible]	1.[illegible]	.1		.1							[illegible]	[illegible]		
[illegible]					.[illegible]	.[illegible]	[illegible]	.1	.2		.[illegible]							[illegible]			
[illegible]					1.[illegible]	[illegible]	[illegible]	.7	.[illegible]									[illegible]	[illegible]		
[illegible]				1.1	[illegible]	[illegible]	1.[illegible]	.[illegible]	.1									[illegible]	[illegible]		
[illegible]			.[illegible]	[illegible]	4.[illegible]	[illegible]	1.[illegible]	.4										[illegible]	[illegible]		
[illegible]		.[illegible]	1.[illegible]	4.[illegible]	.6	[illegible]	1.7	.6	.[illegible]									[illegible]	[illegible]	[illegible]	
[illegible]		.[illegible]	[illegible]	[illegible]	1.7	1.[illegible]	.5											[illegible]	[illegible]	[illegible]	
[illegible]	.[illegible]	1.[illegible]	[illegible]	[illegible].1	[illegible]	.[illegible]		.4										[illegible]	[illegible]	[illegible]	
[illegible]	.1	1.[illegible]	[illegible]	1.1	1.[illegible]	.[illegible]	.2											[illegible]	[illegible]	[illegible]	
[illegible]		1.[illegible]	.[illegible]	1.[illegible]	.[illegible]	.[illegible]												[illegible]	[illegible]	[illegible]	[illegible]
[illegible]	.1	1.[illegible]	.[illegible]	.1	.4													[illegible]	[illegible]	[illegible]	[illegible]
[illegible]	.[illegible]	1.[illegible]	1.[illegible]															[illegible]	[illegible]	[illegible]	
[illegible]		.[illegible]	.[illegible]															[illegible]	[illegible]	[illegible]	
[illegible]		.[illegible]																[illegible]		[illegible]	
[illegible]																				[illegible]	
[illegible]																					[illegible]
[illegible]	.[illegible]	[illegible]	11.[illegible]	[illegible]	17.[illegible]	[illegible]	14.7	5.[illegible]	1.8	.4	.2							[illegible]	[illegible]	[illegible]	

Element (X)	ΣX^2	ΣX	$\bar{X}$	σ_x	No. Obs.	≤ 0 F	≤ 32 F	≥ 67 F	≥ 73 F	≥ 80 F	≥ 93 F	Total
						Mean No. of Hours with Temperature						
Rel. Hum.	447?1.4	[illegible]	69.[illegible]	1?.[illegible]04	[illegible]92							
Dry Bulb	[illegible]4117	72[illegible]	[illegible]1.7	[illegible].709	[illegible]92			[illegible].7	[illegible].7	[illegible].[illegible]	[illegible]	
Wet Bulb	49[illegible]6143	[illegible]77	74.1	3.682	892			69.6	56.1	[illegible].[illegible]		
Dew Point	44[illegible]-7[illegible]	[illegible]	7[illegible].[illegible]	4.162	892			75.8	32.4			

USAFETAC FORM JUL 64 0 26 5 (OL A) REVISED PREVIOUS EDITIONS OF THIS FORM ARE OBSOLETE

PSYCHROMETRIC SUMMARY

[illegible]
[illegible]
[illegible]

[illegible] STATION | [illegible] STATION NAME | 74-[illegible] YEARS | [illegible] MONTH

[illegible] HOURS (L. S. T.)

Temp. (F)	0	1 - 2	3 - 4	5 - 6	7 - 8	9 - 10	11 - 12	13 - 14	15 - 16	17 - 18	19 - 20	21 - 22	23 - 24	25 - 26	27 - 28	29 - 30	≥ 31	TOTAL D.B.-W.B.	TOTAL Dry Bulb	TOTAL Wet Bulb	TOTAL Dew Point
[illegible] / [illegible]							.[illegible]											[illegible]			
[illegible] / [illegible]					.[illegible]	.[illegible]	.1											[illegible]	[illegible]		
[illegible] / [illegible]				.[illegible]	[illegible].3	.[illegible]													[illegible]		
/ [illegible]			.7	.5	.2	.[illegible]	.1											[illegible]	[illegible]		
[illegible] / 7[illegible]		.[illegible]	[illegible].[illegible]	[illegible].[illegible]	.[illegible]	.[illegible]												[illegible]	[illegible]	[illegible]	
[illegible] / 77	.	7.1	.7	4.4	1.[illegible]													1[illegible]	1[illegible]	[illegible]	
[illegible] / 7	.5	7.7	[illegible].[illegible]	[illegible].7	.7	.1	.1											1[illegible]	[illegible]	[illegible]	
[illegible] / 7[illegible]	.3	[illegible].1	1.[illegible]	[illegible].[illegible]	.[illegible]		.[illegible]											[illegible]		[illegible]	
[illegible] / 7[illegible]	.[illegible]	4.[illegible]	[illegible].4	1.5	.6	.1														[illegible]	
[illegible] / 6[illegible]	.5	[illegible].1	[illegible].[illegible]	.[illegible]	.[illegible]													[illegible]		[illegible]	1
[illegible] / 67	.[illegible]	1.[illegible]	[illegible].1	.[illegible]	.1													[illegible]	[illegible]	[illegible]	[illegible]
[illegible] / [illegible]	.[illegible]	1.3	.[illegible]	.1														[illegible]		[illegible]	
[illegible] / [illegible]	.[illegible]	1.1	.1	.1															[illegible]		
[illegible] / [illegible]																				[illegible]	
[illegible] / [illegible]																					
/ [illegible]																					
[illegible] / [illegible]																					
[illegible] / [illegible]																					
TOTAL	.[illegible]	.[illegible]	[illegible]	[illegible]	[illegible].[illegible]	[illegible].7	.[illegible]														

Element (X)	ΣX^2	ΣX	$\bar{X}$	σ_x	No. Obs.	Mean No. of Hours with Temperature ≤ 0 F	≤ 32 F	≥ 67 F	≥ 73 F	≥ 80 F	≥ 93 F	Total
Rel. Hum.	6225[illegible]6[illegible]	7430[illegible]	[illegible]2.7	3.9[illegible]7	[illegible]							
Dry Bulb	[illegible]1[illegible]3477	[illegible]5154	75.7	4.54[illegible]	9[illegible]			[illegible].[illegible]	[illegible].[illegible]	[illegible].[illegible]		
Wet Bulb	4[illegible]6[illegible]339	[illegible]4635	71.[illegible]	3.76[illegible]	[illegible]			.[illegible]	[illegible].1			
Dew Point	44[illegible]4[illegible]67	6296[illegible]	7[illegible].[illegible]	[illegible].958	899			74.[illegible]	.[illegible]			

USAFETAC FORM JUL 64 0-26-5 (OL A) REVISED PREVIOUS EDITIONS OF THIS FORM ARE OBSOLETE

PSYCHROMETRIC SUMMARY

STATION	STATION NAME	YEARS	MONTH
[illegible]	[illegible]	[illegible]	[illegible]

HOURS (L. S. T.) [illegible]

Temp. (F)	0	1 - 2	3 - 4	5 - 6	7 - 8	9 - 10	11 - 12	13 - 14	15 - 16	17 - 18	19 - 20	21 - 22	23 - 24	25 - 26	27 - 28	29 - 30	≥ 31	TOTAL D.B./W.B.	TOTAL Dry Bulb	TOTAL Wet Bulb	TOTAL Dew Point
[illegible]			[illegible]	[illegible]	.1													1	1		
[illegible]		1.[illegible]	.1	.3														1	1		
[illegible] / 77	[illegible]	6.4	1[illegible].4	[illegible].7	.1		.1											13	1[illegible]	[illegible]7	
[illegible] / 7[illegible]	1.[illegible]	11.[illegible]	4.1	2.[illegible]	.1		.1											13	1[illegible]	[illegible]	
[illegible]	1.4	7.[illegible]	[illegible]	1.1		.1												11[illegible]	11[illegible]	[illegible]7	1[illegible]
[illegible] / 72	.[illegible]	4.7	.1	.[illegible]	.1	.[illegible]												[illegible]	[illegible]	148	[illegible]
[illegible]	1.	[illegible]	[illegible]	.4		.[illegible]												[illegible]7	[illegible]7	1[illegible]0	1[illegible]
[illegible]	.[illegible]	[illegible]	[illegible]	.[illegible]														[illegible]	[illegible]	73	
[illegible]	.4	2.7	.[illegible]															[illegible]	[illegible]	45	[illegible]
[illegible]		1.[illegible]	.[illegible]															[illegible]	[illegible]	[illegible]4	
[illegible]		.1																[illegible]	[illegible]	11	[illegible]
[illegible]																				4	[illegible]
[illegible]																					
[illegible]																					
[illegible]	[illegible]	[illegible]	[illegible]	[illegible]	[illegible]	[illegible]	[illegible]												[illegible]		[illegible]
																		[illegible]		[illegible]	

Element (X)	Σx^2	Σx	$\bar{x}$	σ_x	No. Obs.	≤ 0 F	≤ 32 F	≥ 67 F	≥ 73 F	≥ 80 F	≥ 93 F	Total
						Mean No. of Hours with Temperature						
Rel. Hum.	[illegible]	73151	[illegible]6.7	7.2[illegible]4	[illegible]							
Dry Bulb	44[illegible]	[illegible]1[illegible]1	74.4	4.[illegible]22	3[illegible]9			[illegible].7	[illegible]5.1	7.[illegible]		
Wet Bulb	41[illegible]71[illegible]	[illegible]7914	71.5	3.738	[illegible]			5[illegible].8	45.3			
Dew Point	[illegible]	[illegible]6763	70.2	3.985	[illegible]9			72.9	2[illegible].[illegible]			

USAFETAC FORM JUL 64 0-26-5 (OL A) REVISED PREVIOUS EDITIONS OF THIS FORM ARE OBSOLETE

PSYCHROMETRIC SUMMARY

STATION | STATION NAME | YEARS | MONTH

HOURS (L. S. T.)

Temp. (F)	WET BULB TEMPERATURE DEPRESSION (F) 0	1 - 2	3 - 4	5 - 6	7 - 8	9 - 10	11 - 12	13 - 14	15 - 16	17 - 18	19 - 20	21 - 22	23 - 24	25 - 26	27 - 28	29 - 30	≥ 31	TOTAL D.B./W.B.	TOTAL Dry Bulb	TOTAL Wet Bulb	TOTAL Dew Point

Element (X)	ΣX^2	ΣX	$\bar{X}$	σ_x	No. Obs.	Mean No. of Hours with Temperature ≤ 0 F	≤ 32 F	≥ 67 F	≥ 73 F	≥ 80 F	≥ 93 F	Total
Rel. Hum.	49156	3692	84.6	3.491	435							
Dry Bulb	584737	48156	75.7	4.135	435			70.4	76.[illegible]	1.3		
Wet Bulb	534[illegible]	46258	77.5	3.79[illegible]	435			[illegible]	5[illegible].5			
Dew Point	319964	44595	70.9	4.256	435			76.2	4[illegible].4			

USAFETAC FORM 0 26 5 (OL A) REVISED PREVIOUS EDITIONS OF THIS FORM ARE OBSOLETE

PSYCHROMETRIC SUMMARY

STATION

STATION NAME

YEARS

MONTH

HOURS (L. S. T.)

Temp. (F)	WET BULB TEMPERATURE DEPRESSION (F) 0	1 - 2	3 - 4	5 - 6	7 - 8	9 - 10	11 - 12	13 - 14	15 - 16	17 - 18	19 - 20	21 - 22	23 - 24	25 - 26	27 - 28	29 - 30	≥ 31	TOTAL D.B./W.B.	TOTAL Dry Bulb	Wet Bulb	Dew Point
[illegible]	[illegible]	[illegible]	[illegible]	[illegible]	[illegible]	[illegible]	[illegible]	[illegible]	[illegible]	[illegible]	[illegible]	[illegible]	[illegible]	[illegible]	[illegible]	[illegible]	[illegible]	[illegible]	[illegible]	[illegible]	[illegible]

Element (X)	Σx^2	Σx	$\bar{x}$	σ_x	No. Obs.	Mean No. of Hours with Temperature ≤ 0 F	≤ 32 F	≥ 67 F	≥ 73 F	≥ 80 F	≥ 93 F	Total
Rel. Hum.	42176431	522673	78.7	12.242	6642							
Dry Bulb	[illegible]	[illegible]	76.[illegible]	5.558	6644			[illegible]	[illegible]	[illegible]	[illegible]	[illegible]
Wet Bulb	33911647	473546	71.[illegible]	4.75[illegible]	6642			[illegible].6	354.4	[illegible]		[illegible]
Dew Point	3163571[illegible]	457236	68.[illegible]	4.764	6642			[illegible]	191.[illegible]			[illegible]

USAFETAC FORM JUL 64 0-26-5 (OL A)

PSYCHROMETRIC SUMMAR

STATION | STATION NAME | YEARS | MONTH

HOURS . S. T

Temp. (F)	WET BULB TEMPERATURE DEPRESSION (F) 0	1 - 2	3 - 4	5 - 6	7 - 8	9 - 10	11 - 12	13 - 14	15 - 16	17 - 18	19 - 20	21 - 22	23 - 24	25 - 26	27 - 28	29 - 30	≥ 31	TOTAL D.B./W.B.	TOTAL Dry Bulb	TOTAL Wet Bulb	TOTAL Dew Pt
[illegible]	[illegible]	[illegible]	[illegible]	[illegible]	[illegible]	[illegible]	[illegible]	[illegible]	[illegible]	[illegible]	[illegible]	[illegible]	[illegible]	[illegible]	[illegible]	[illegible]	[illegible]	[illegible]	[illegible]	[illegible]	[illegible]
Totals	[illegible]	[illegible]	[illegible]	[illegible]	[illegible]	[illegible]	[illegible]	[illegible]	[illegible]	[illegible]	[illegible]	[illegible]	[illegible]	[illegible]	[illegible]	[illegible]	[illegible]	[illegible]	[illegible]	[illegible]	[illegible]

Element (X)	Σx^2	Σx	$\bar{x}$	σ_x	No. Obs.	Mean No. of Hours with Temperature ≤ 0 F	≤ 32 F	≥ 67 F	≥ 73 F	≥ 80 F	≥ 93 F	Total
Rel. Hum.	[illegible]	[illegible]	64.[illegible]	12.33	[illegible]							
Dry Bulb	[illegible]	[illegible]	77.[illegible]	7.414	80[illegible]			[illegible]	[illegible]	[illegible]		
Wet Bulb	[illegible]	[illegible]	58.[illegible]	5.797	389			27.[illegible]	27.[illegible]	[illegible]		
Dew Point	[illegible]	[illegible]	64.1	5.615	389			16.4	1[illegible]			

USAFETAC FORM 0 26-5 (OL A) JUL 64 REVISES PREVIOUS EDITIONS OF THIS FORM ARE OBSOLETE

PSYCHROMETRIC SUMMARY

STATION | STATION NAME | YEARS | MONTH

HOURS

Temp. (F)	0	1 - 2	3 - 4	5 - 6	7 - 8	9 - 10	11 - 12	13 - 14	15 - 16	17 - 18	19 - 20	21 - 22	23 - 24	25 - 26	27 - 28	29 - 30	≥ 31	TOTAL D.B. W.B.	TOTAL Dry Bulb	TOTAL Wet Bulb	TOTAL Dew Point
	WET BULB TEMPERATURE DEPRESSION (F)																				
[illegible]																					
Σ	[illegible]	[illegible]	[illegible]	[illegible]	[illegible]	[illegible]	[illegible]	[illegible]	[illegible]	[illegible]	[illegible]										

Element (X)	ΣX^2	ΣX	$\bar{X}$	σ_x	No. Obs.	Mean No. of Hours with Temperature						
						≤ 0 F	≤ 32 F	≥ 67 F	≥ 73 F	≥ 80 F	≥ 93 F	Total
Rel. Hum.	[illegible]	[illegible]	57.[illegible]	15.134	[illegible]			[illegible]	[illegible]	[illegible]		
Dry Bulb	[illegible]	[illegible]	70.[illegible]	[illegible].342	[illegible]			[illegible]	[illegible]	[illegible]		
Wet Bulb	[illegible]	[illegible]	[illegible]	[illegible].261	484			[illegible]	[illegible]	[illegible]		
Dew Point	[illegible]	[illegible]	54.[illegible]	8.456	884			[illegible]	[illegible]			

USAFETAC FORM 0 26 5 (OL A) JUL 64 REVISED PREVIOUS EDITIONS OF THIS FORM ARE OBSOLETE

PSYCHROMETRIC SUMMARY

STATION	STATION NAME	YEARS	MONTH
[illegible]	[illegible]	[illegible]	[illegible]

HOURS (L. S. T.) [illegible]

Temp. (F)	0	1 - 2	3 - 4	5 - 6	7 - 8	9 - 10	11 - 12	13 - 14	15 - 16	17 - 18	19 - 20	21 - 22	23 - 24	25 - 26	27 - 28	29 - 30	≥ 31	TOTAL D.B./W.B.	TOTAL Dry Bulb	TOTAL Wet Bulb	TOTAL Dew Point
[illegible]					[illegible]	[illegible]	[illegible]											[illegible]	[illegible]		
[illegible]			[illegible]	[illegible]	[illegible]	[illegible]	[illegible]	[illegible]	[illegible]									[illegible]	[illegible]		
[illegible]			[illegible]	[illegible]	[illegible]	[illegible]	[illegible]	[illegible]	[illegible]									[illegible]	[illegible]		
[illegible]		[illegible]	[illegible]	[illegible]	[illegible]	[illegible]	[illegible]	[illegible]										[illegible]	[illegible]	[illegible]	
[illegible]	.1	1.4	[illegible]	[illegible]	[illegible]	[illegible]	[illegible]	[illegible]										[illegible]	[illegible]	[illegible]	
[illegible]	[illegible]	.7	[illegible]	[illegible]	[illegible]	[illegible]	.1											[illegible]	[illegible]	[illegible]	[illegible]
[illegible]	[illegible]	[illegible]	[illegible]	[illegible]	[illegible]	[illegible]	[illegible]											[illegible]	[illegible]	[illegible]	[illegible]
[illegible]	[illegible]	[illegible]	[illegible]	[illegible]	[illegible]	[illegible]	[illegible]	[illegible]										[illegible]	[illegible]	[illegible]	
[illegible]	[illegible]	[illegible]	[illegible]	[illegible]	[illegible]													[illegible]	[illegible]	[illegible]	
[illegible]	[illegible]	[illegible]	[illegible]	[illegible]	[illegible]	[illegible]	[illegible]											[illegible]	[illegible]	[illegible]	[illegible]
[illegible]	[illegible]	[illegible]	[illegible]	[illegible]	[illegible]													[illegible]		[illegible]	[illegible]
[illegible]		[illegible]	[illegible]	[illegible]														[illegible]	[illegible]	[illegible]	[illegible]
[illegible]		[illegible]	[illegible]															[illegible]	[illegible]	[illegible]	
[illegible]		[illegible]																	[illegible]	[illegible]	
[illegible]		[illegible]																[illegible]	[illegible]	[illegible]	
[illegible]																				[illegible]	
[illegible]																					
[illegible]																					
[illegible]																					
[illegible]																					
[illegible]																					
[illegible]	[illegible]	[illegible]	[illegible]	[illegible]	[illegible]	[illegible]	[illegible]	1.4	[illegible]										[illegible]		
																		[illegible]		[illegible]	

Element (X)	ΣX^2	ΣX	$\bar{X}$	σ_X	No. Obs.	Mean No. of Hours with Temperature ≤ 0 F	≤ 32 F	≥ 67 F	≥ 73 F	≥ 80 F	≥ 93 F	Total
Rel. Hum.	[illegible]	6614[illegible]	77.[illegible]	12.31[illegible]	[illegible]							
Dry Bulb	47[illegible]	[illegible]4[illegible]	72.9	[illegible]	[illegible]			7[illegible].1	4[illegible]	1.4		
Wet Bulb	41[illegible]	6[illegible]12[illegible]	67.[illegible]	5.197	[illegible]			51.[illegible]	2[illegible]			
Dew Point	[illegible]777[illegible]	[illegible]7[illegible]4	65.[illegible]	6.24[illegible]	[illegible]65			[illegible].4	1[illegible].1			

USAFETAC FORM JUL 64 0-26-5 (OL A) REVISED PREVIOUS EDITIONS OF THIS FORM ARE OBSOLETE

PSYCHROMETRIC SUMMARY

STATION	STATION NAME	YEARS	MONTH
[illegible]	[illegible]	[illegible]	

HOURS (L. S. T.) [illegible]

Temp. (F)	WET BULB TEMPERATURE DEPRESSION (F) 0	1 - 2	3 - 4	5 - 6	7 - 8	9 - 10	11 - 12	13 - 14	15 - 16	17 - 18	19 - 20	21 - 22	23 - 24	25 - 26	27 - 28	29 - 30	≥ 31	TOTAL D.B. W.B.	TOTAL Dry Bulb	TOTAL Wet Bulb	TOTAL Dew Point
[illegible]			[illegible]	[illegible]	[illegible]													[illegible]	[illegible]		
[illegible]			[illegible]	[illegible]		[illegible]	[illegible]											[illegible]	[illegible]		
[illegible]		[illegible]	[illegible]	[illegible]	[illegible]	[illegible]	[illegible]											[illegible]			
[illegible]	[illegible]	[illegible]	[illegible]	[illegible]	[illegible]	[illegible]	[illegible]											[illegible]		[illegible]	
[illegible]	[illegible]	[illegible]	[illegible]	[illegible]	[illegible]	[illegible]	[illegible]											[illegible]		[illegible]	
[illegible]	[illegible]	[illegible]	[illegible]	[illegible]	[illegible]	[illegible]	[illegible]											[illegible]		[illegible]	
[illegible]	[illegible]	[illegible]	[illegible]	[illegible]	[illegible]	[illegible]	[illegible]											[illegible]	[illegible]	[illegible]	
[illegible]	[illegible]	[illegible]	[illegible]	[illegible]	[illegible]	[illegible]												[illegible]	[illegible]	[illegible]	
[illegible]	[illegible]	[illegible]	[illegible]	[illegible]		[illegible]	[illegible]											[illegible]	[illegible]	[illegible]	[illegible]
[illegible]	[illegible]	[illegible]	[illegible]	[illegible]	[illegible]	[illegible]												[illegible]	[illegible]	[illegible]	[illegible]
[illegible]	[illegible]	[illegible]	[illegible]	[illegible]														[illegible]	[illegible]	[illegible]	
[illegible]	[illegible]	[illegible]	[illegible]	[illegible]														[illegible]	[illegible]	[illegible]	
[illegible]		[illegible]																		[illegible]	
[illegible]																				[illegible]	
[illegible]																				[illegible]	
[illegible]																					
[illegible]																					
[illegible]																					
[illegible]																					
[illegible]	[illegible]	[illegible]	[illegible]	[illegible]	[illegible]	[illegible]	[illegible]											[illegible]	[illegible]	[illegible]	[illegible]

Element (X)	Σx^2	Σx	$\bar{x}$	σ_x	No. Obs.	Mean No. of Hours with Temperature ≤ 0 F	≤ 32 F	≥ 67 F	≥ 73 F	≥ 80 F	≥ 93 F	Total
Rel. Hum.	[illegible]	[illegible]	[illegible]	[illegible]	719							
Dry Bulb	[illegible]	[illegible]	[illegible]	[illegible]	718			[illegible]	[illegible]	[illegible]		
Wet Bulb	[illegible]	[illegible]	[illegible]	[illegible]	718			[illegible]	[illegible]			
Dew Point	[illegible]	[illegible]	[illegible]	[illegible]	718			[illegible]	[illegible]			

USAFETAC FORM JUL 64 0-26-5 (OL A) REVISED PREVIOUS EDITIONS OF THIS FORM ARE OBSOLETE

PSYCHROMETRIC SUMMARY

[illegible]	[illegible]	76-[illegible]	
STATION	STATION NAME	YEARS	MONTH

HOURS (L. S. T.)

Temp. (F)	0	1-2	3-4	5-6	7-8	9-10	11-12	13-14	15-16	17-18	19-20	21-22	23-24	25-26	27-28	29-30	≥31	TOTAL D.B./W.B.	TOTAL Dry Bulb	TOTAL Wet Bulb	TOTAL Dew Point
[illegible]						[illegible]	.1	[illegible]	.1	[illegible]	[illegible]							[illegible]	[illegible]		
[illegible]							[illegible]	[illegible]	.1	.1	[illegible]	[illegible]						[illegible]	[illegible]		
[illegible]					[illegible]	[illegible]	[illegible]	[illegible]	[illegible]	[illegible]	.1							111	[illegible]		
[illegible]				.1	.4	1.[illegible]	[illegible]	[illegible]	[illegible]	.1	[illegible]							[illegible]	[illegible]		
[illegible]			[illegible]	[illegible]	[illegible]	[illegible]	[illegible]	[illegible]	.1	.1								[illegible]	[illegible]		
[illegible]		[illegible]	[illegible]	1.[illegible]	1.[illegible]	[illegible]	1.1	[illegible]	.4	.1								[illegible]	[illegible]	[illegible]	
[illegible]		[illegible]	1.[illegible]	1.[illegible]	.4	1.[illegible]	[illegible]	[illegible]	[illegible]	[illegible]								[illegible]	[illegible]	[illegible]	[illegible]
[illegible]	.1	[illegible]	[illegible]	1.[illegible]	1.[illegible]	1.1	1.[illegible]	.4	[illegible]	.1								[illegible]	[illegible]	[illegible]	[illegible]
[illegible]	[illegible]	[illegible]	1.[illegible]	1.[illegible]	1.1	1.[illegible]	[illegible]	[illegible]	.1		[illegible]							[illegible]	[illegible]	517	[illegible]
[illegible]	[illegible]	[illegible]	1.4	1.[illegible]	1.[illegible]	1.[illegible]	[illegible]	.1	[illegible]	.1								[illegible]	[illegible]	[illegible]	[illegible]
[illegible]	[illegible]	1.7	[illegible]	1.[illegible]	[illegible]	[illegible]	[illegible]	[illegible]	[illegible]	[illegible]								[illegible]	[illegible]	[illegible]	[illegible]
[illegible]	[illegible]	1.[illegible]	[illegible]	1.[illegible]	1.[illegible]	[illegible]	.1	[illegible]										[illegible]	[illegible]	[illegible]	[illegible]
[illegible]	[illegible]	[illegible]	[illegible]	[illegible]	1.1	[illegible]	[illegible]	[illegible]										[illegible]	[illegible]	[illegible]	[illegible]
[illegible]	[illegible]	[illegible]	[illegible]	.7	[illegible]	[illegible]	.1											[illegible]	[illegible]	[illegible]	[illegible]
[illegible]	[illegible]	[illegible]	1.[illegible]	1.[illegible]	.3	.1	[illegible]											[illegible]	[illegible]	[illegible]	[illegible]
[illegible]	[illegible]	[illegible]	.7	[illegible]		[illegible]												[illegible]	[illegible]	[illegible]	[illegible]
[illegible]	.1	1.1	[illegible]	.1														[illegible]	[illegible]	[illegible]	[illegible]
[illegible]		[illegible]	.1	[illegible]														[illegible]	[illegible]	[illegible]	[illegible]
[illegible]	[illegible]	.1	.1															[illegible]	[illegible]	[illegible]	[illegible]
[illegible]		[illegible]																[illegible]	[illegible]	[illegible]	[illegible]
[illegible]																				[illegible]	[illegible]
[illegible]																					
[illegible]																					
[illegible]																					
[illegible]																					
[illegible]																					
[illegible]																					
[illegible]																					
[illegible]	[illegible]	[illegible]	[illegible]	[illegible]	[illegible]	[illegible]	[illegible]	[illegible]	1.9	.9	[illegible]	.7						[illegible]	[illegible]	6558	[illegible]

Element (X)	Σx^2	Σx	$\bar{x}$	σ_x	No. Obs.	≤ 0 F	≤ 32 F	≥ 67 F	≥ 73 F	≥ 80 F	≥ 93 F	Total
						Mean No. of Hours with Temperature						
Rel. Hum.	[illegible]4921.[illegible]	4[illegible]9[illegible]	76.[illegible]	14.[illegible]	6558							
Dry Bulb	35[illegible]	47743[illegible]	72.8	6.934	6560			[illegible]	[illegible]	[illegible]		[illegible]
Wet Bulb	[illegible]013973	442211	57.4	5.458	6558			[illegible]	159.4	1.1		[illegible]
Dew Point	27412754	421[illegible]	64.[illegible]	6.279	6558			[illegible]	77.[illegible]			[illegible]

USAFETAC FORM JUL 64 0-26-5 (OL A) REVISED PREVIOUS EDITIONS OF THIS FORM ARE OBSOLETE

PSYCHROMETRIC SUMMARY

STATION	STATION NAME	YEARS	MONTH
[illegible]	[illegible]	[illegible]	[illegible]

HOURS (L. S. T.) [illegible]

Temp. (F)	WET BULB TEMPERATURE DEPRESSION (F) 0	1 - 2	3 - 4	5 - 6	7 - 8	9 - 10	11 - 12	13 - 14	15 - 16	17 - 18	19 - 20	21 - 22	23 - 24	25 - 26	27 - 28	29 - 30	≥ 31	TOTAL D.B./W.B.	TOTAL Dry Bulb	TOTAL Wet Bulb	TOTAL Dew Point
[illegible]	[illegible]	[illegible]	[illegible]	[illegible]	[illegible]	[illegible]	[illegible]											[illegible]	[illegible]	[illegible]	[illegible]

Element (X)	Σx^2	Σx	$\bar{x}$	σ_x	No. Obs.	≤ 0 F	≤ 32 F	≥ 67 F	≥ 73 F	≥ 80 F	≥ 93 F	Total
Rel. Hum.	[illegible]	57647	78.5	12.599	734							
Dry Bulb	[illegible]	44277	60.2	5.549	735			.6	1.3			
Wet Bulb	[illegible]	41462	56.7	6.111	734			.9	.3			
Dew Point	[illegible]	39114	53.3	7.844	734		1.5	1.3	.3			

USAFETAC FORM JUL 64 0-26-5 (OL A) REVISED PREVIOUS EDITIONS OF THIS FORM ARE OBSOLETE

PSYCHROMETRIC SUMMARY

STATION | STATION NAME | YEARS | MONTH

HOURS (L. S. T.)

Temp (F)	WET BULB TEMPERATURE DEPRESSION (F) 0	1 - 2	3 - 4	5 - 6	7 - 8	9 - 10	11 - 12	13 - 14	15 - 16	17 - 18	19 - 20	21 - 22	23 - 24	25 - 26	27 - 28	29 - 30	≥ 31	TOTAL D.B./W.B.	TOTAL Dry Bulb	TOTAL Wet Bulb	TOTAL Dew Point

Element (X)	Σx^2	Σx	$\bar{x}$	σ_x	No. Obs.	Mean No. of Hours with Temperature ≤ 0 F	≤ 32 F	≥ 67 F	≥ 73 F	≥ 80 F	≥ 93 F	Total
Rel. Hum.	[illegible]	[illegible]	[illegible]	12.123	[illegible]							
Dry Bulb	[illegible]	[illegible]	[illegible]	5.624	[illegible]			6.7	[illegible]			
Wet Bulb	[illegible]	47067	55.4	6.151	845			[illegible]	[illegible]			
Dew Point	[illegible]	44544	52.5	7.796	845		1.0	1.1	[illegible]			

USAFETAC FORM JUL 64 0-26-5 (OL A) REVISED PREVIOUS EDITIONS OF THIS FORM ARE OBSOLETE

PSYCHROMETRIC SUMMARY

[illegible]	[illegible]	74-[illegible]	[illegible]
STATION	STATION NAME	YEARS	MONTH

HOURS (L. S. T.) [illegible]

Temp. (F)	WET BULB TEMPERATURE DEPRESSION (F) 0	1 - 2	3 - 4	5 - 6	7 - 8	9 - 10	11 - 12	13 - 14	15 - 16	17 - 18	19 - 20	21 - 22	23 - 24	25 - 26	27 - 28	29 - 30	≥ 31	TOTAL D.B./W.B.	TOTAL Dry Bulb	Wet Bulb	Dew Point
[illegible]	[illegible]	[illegible]	[illegible]	[illegible]	[illegible]	[illegible]	[illegible]	[illegible]	[illegible]	[illegible]	[illegible]	[illegible]	[illegible]	[illegible]	[illegible]	[illegible]	[illegible]	[illegible]	[illegible]	[illegible]	[illegible]

Element (X)	Σx^2	Σx	$\bar{x}$	σ_x	No. Obs.	Mean No. of Hours with Temperature ≤ 0 F	≤ 32 F	≥ 67 F	≥ 73 F	≥ 80 F	≥ 93 F	Total
Rel. Hum.	[illegible]	70635	78.[illegible]	13.395	[illegible]							
Dry Bulb	71[illegible]	53565	59.2	5.55[illegible]	[illegible]			.[illegible]	.[illegible]	.1		
Wet Bulb	[illegible]	55119	55.4	5.991	[illegible]			7.0				
Dew Point	[illegible]	47093	52.[illegible]	7.764	[illegible]		1.[illegible]	.6				

USAFETAC FORM JUL 64 0-26-5 (OL A) REVISED PREVIOUS EDITIONS OF THIS FORM ARE OBSOLETE

PSYCHROMETRIC SUMMARY

STATION	STATION NAME	YEARS	MONTH
[illegible]	[illegible]	74-[illegible]	[illegible]

HOURS (L. S. T.) [illegible]

Temp. (F)	0	1 - 2	3 - 4	5 - 6	7 - 8	9 - 10	11 - 12	13 - 14	15 - 16	17 - 18	19 - 20	21 - 22	23 - 24	25 - 26	27 - 28	29 - 30	≥ 31	TOTAL D.B./W.B.	TOTAL Dry Bulb	TOTAL Wet Bulb	TOTAL Dew Point
[illegible]									.1									1	[illegible]		
[illegible]								.1										1	[illegible]		
[illegible]						.1												[illegible]	[illegible]		
[illegible]						.1	.1	.1	.1									4	[illegible]		
[illegible]						.1	[illegible]	.1										[illegible]			
[illegible]		.1	[illegible]	.1	.2	1.7	[illegible]	.1	.3	.7								[illegible]	[illegible]	1	[illegible]
[illegible]		[illegible]	[illegible]	[illegible]	1.1	1.4	.6	.1	.2	.1								[illegible]	[illegible]	1	
[illegible]		.1	.1	[illegible]	.5	1.2	1.1	.5	.1	.1								4	[illegible]	[illegible]	
[illegible]			[illegible]	1.[illegible]	[illegible].4	1.[illegible]	1.4	.6	.8	.1								[illegible]	[illegible]	[illegible]	
[illegible]		.1	1.[illegible]	1.2	[illegible].4	[illegible].2	1.6	1.1		.1								7	[illegible]	[illegible]	
[illegible]	.1	.1	[illegible]	1.[illegible]	[illegible].2	[illegible]	1.4	.2	.3	.7								[illegible]	[illegible]	[illegible]	
[illegible]	.1	1.4	[illegible]	[illegible]	.7	.3	1.1	1.4	.2									[illegible]	[illegible]	[illegible]	
[illegible]	.1	2.[illegible]	1.5	1.[illegible]	[illegible]	[illegible]	1.9	1.1	.1									[illegible]	[illegible]	[illegible]	
[illegible]	[illegible]	[illegible].1	[illegible].1	1.[illegible]	1.3	1.[illegible]	[illegible]	.4										[illegible]	[illegible]	[illegible]	
[illegible]	[illegible]	[illegible]	[illegible]	[illegible]	1.[illegible]	1.1	[illegible]	.3												[illegible]	[illegible]
[illegible]	[illegible]	1.7	[illegible]	.7	1.2	[illegible]	[illegible]	.1										[illegible]		[illegible]	[illegible]
[illegible]	[illegible]	[illegible]	.1	[illegible]	[illegible]	.4	.1											[illegible]	[illegible]		
[illegible]		[illegible]		.1	.2		[illegible]											[illegible]		[illegible]	
[illegible]					.1	.1	.1											[illegible]	[illegible]	[illegible]	[illegible]
[illegible]				.1														[illegible]	[illegible]	[illegible]	[illegible]
[illegible]																				[illegible]	[illegible]
[illegible]		.4																[illegible]	[illegible]	[illegible]	[illegible]
[illegible]																				[illegible]	
[illegible]																				[illegible]	
[illegible]																					
[illegible] 37																					
[illegible]																					[illegible]
[illegible]																					
[illegible]																					
[illegible]																					
[illegible]																					
TOTAL	1.4	1[illegible].[illegible]	[illegible].7	1[illegible].[illegible]	21.9	1[illegible].7	12.4	6.[illegible]	2.3	.9									[illegible]		
																		[illegible]		[illegible]	

Element (X)	Σx²	Σx	x̄	σx	No. Obs.	Mean No. of Hours with Temperature ≤ 0 F	≤ 32 F	≥ 67 F	≥ 73 F	≥ 80 F	≥ 93 F	Total
Rel. Hum.	[illegible]	[illegible]	63.[illegible]	17.24[illegible]	903							
Dry Bulb	[illegible]	[illegible]	66.1	5.98[illegible]	904			43.7	12.3	.9		
Wet Bulb	[illegible]	[illegible]	59.7	5.692	90[illegible]			7.1	1.1			
Dew Point	[illegible]	47584	52.7	8.42[illegible]	903		1.[illegible]	2.1	.4			

USAFETAC FORM JUL 64 0-26-5 (OL A) REVISED PREVIOUS EDITIONS OF THIS FORM ARE OBSOLETE

PSYCHROMETRIC SUMMARY

STATION | STATION NAME | YEARS | MONTH

HOURS

Temp (F)	WET BULB TEMPERATURE DEPRESSION (F) 0	1 - 2	3 - 4	5 - 6	7 - 8	9 - 10	11 - 12	13 - 14	15 - 16	17 - 18	19 - 20	21 - 22	23 - 24	25 - 26	27 - 28	29 - 30	≥ 31	TOTAL D.B.-W.B.	TOTAL Dry Bulb	TOTAL Wet Bulb	TOTAL Dew Point

Element (X)	ΣX^2	ΣX	$\bar{X}$	σ_x	No. Obs.	Mean No. of Hours with Temperature ≤ 0 F	≤ 32 F	≥ 67 F	≥ 73 F	≥ 80 F	≥ 93 F	Total
Rel. Hum.												
Dry Bulb												
Wet Bulb												
Dew Point												

USAFETAC FORM 0-26 5 (OL A) JUL 64 REVISED PREVIOUS EDITIONS OF THIS FORM ARE OBSOLETE

PSYCHROMETRIC SUMMARY

STATION | STATION NAME | YEARS | MONTH

HOURS (L. S. T.)

Temp (F)	WET BULB TEMPERATURE DEPRESSION (F) 0	1 - 2	3 - 4	5 - 6	7 - 8	9 - 10	11 - 12	13 - 14	15 - 16	17 - 18	19 - 20	21 - 22	23 - 24	25 - 26	27 - 28	29 - 30	≥ 31	TOTAL D.B./W.B.	TOTAL Dry Bulb	TOTAL Wet Bulb	TOTAL Dew Point
[illegible]	[illegible]	[illegible]	[illegible]	[illegible]	[illegible]	[illegible]	[illegible]	[illegible]	[illegible]	[illegible]	[illegible]	[illegible]							[illegible]		
																		[illegible]		[illegible]	

Element (X)	$\Sigma x'$	Σx	$\bar{x}$	σ_x	No. Obs.	Mean No. of Hours with Temperature ≤ 0 F	≤ 32 F	≥ 67 F	≥ 73 F	≥ 80 F	≥ 93 F	Total
Rel. Hum.	[illegible]	[illegible]	[illegible]	[illegible]	[illegible]							
Dry Bulb	[illegible]	[illegible]	[illegible]	[illegible]	[illegible]			[illegible]	[illegible]	[illegible]		
Wet Bulb	[illegible]	[illegible]	[illegible]	[illegible]	[illegible]			[illegible]	[illegible]			
Dew Point	[illegible]	[illegible]	[illegible]	[illegible]	[illegible]		[illegible]	[illegible]	[illegible]			

USAFETAC FORM 0 26-5 (OL A) REVISE PREVIOUS EDITIONS OF THIS FORM ARE OBSOLETE

PSYCHROMETRIC SUMMARY

STATION | STATION NAME | YEARS | MONTH

HOURS (L.S.T.)

Temp (F)	WET BULB TEMPERATURE DEPRESSION (F) 0	1-2	3-4	5-6	7-8	9-10	11-12	13-14	15-16	17-18	19-20	21-22	23-24	25-26	27-28	29-30	≥31	TOTAL D.B.-W.B.	TOTAL Dry Bulb	TOTAL Wet Bulb	TOTAL Dew Point
[illegible]	1.[illegible]	11.[illegible]	[illegible]	[illegible]	[illegible]	[illegible]	14.[illegible]	7.7	4.6	1.3	.4	.1						[illegible]	[illegible]	[illegible]	[illegible]

Element (X)	Σx^2	Σx	$\bar{x}$	σ_x	No. Obs.	Mean No. of Hours with Temperature ≤ 0 F	≤ 32 F	≥ 67 F	≥ 73 F	≥ 80 F	≥ 93 F	Total
Rel. Hum.	[illegible]	[illegible]	[illegible]	17.3[illegible]	[illegible]							
Dry Bulb	[illegible]	51739	[illegible]	[illegible].998	[illegible]7			[illegible]	[illegible]	[illegible]		
Wet Bulb	[illegible]	[illegible]4434	[illegible]	5.36[illegible]	[illegible]7			[illegible]	.4			
Dew Point	[illegible]	[illegible]	[illegible]3.7	[illegible]	[illegible]7		1.1	[illegible].1				

USAFETAC FORM 0-26-5 (OL A)

PSYCHROMETRIC SUMMARY

STATION | STATION NAME | YEARS | MONTH

HOURS ... S. T.

Temp. (F)	WET BULB TEMPERATURE DEPRESSION (F) 0	1 - 2	3 - 4	5 - 6	7 - 8	9 - 10	11 - 12	13 - 14	15 - 16	17 - 18	19 - 20	21 - 22	23 - 24	25 - 26	27 - 28	29 - 30	≥ 31	TOTAL D.B.	TOTAL W.B.	Dry Bulb	Wet Bulb	Dew Point
[illegible]																						

Element X	ΣX^2	ΣX	$\bar{X}$	σ_x	No. Obs	Mean No. of Hours with Temperature ≤ 0 F	≤ 32 F	≤ 67 F	≥ 73 F	≥ 80 F	≥ 93 F	Total
Rel Hum	[illegible]	[illegible]	[illegible]	[illegible]	[illegible]							
Dry Bulb	[illegible]	[illegible]	[illegible]	[illegible]	[illegible]			[illegible]	[illegible]	[illegible]		
Wet Bulb	[illegible]	[illegible]	[illegible]	[illegible]	[illegible]			[illegible]				
Dew Point	[illegible]	[illegible]	[illegible]	[illegible]	[illegible]		[illegible]	[illegible]				

USAFETAC FORM 0 26 5 (OL A) REVISES PREVIOUS EDITIONS OF THIS FORM ARE OBSOLETE

PSYCHROMETRIC SUMMARY

STATION | STATION NAME | YEARS | MONTH

HOURS

Temp (F)	WET BULB TEMPERATURE DEPRESSION (F) 0	1 - 2	3 - 4	5 - 6	7 - 8	9 - 10	11 - 12	13 - 14	15 - 16	17 - 18	19 - 20	21 - 22	23 - 24	25 - 26	27 - 28	29 - 30	≥ 31	TOTAL D.B. W.B. Dry Bulb	TOTAL Wet Bulb Dew Point

Element (X)	ΣX^2	ΣX	$\bar{X}$	σ_x	No. Obs.	Mean No. of Hours with Temperature ≤ 0 F	≤ 32 F	≥ 67 F	≥ 73 F	≥ 80 F	≥ 93 F	Total
Rel. Hum.												
Dry Bulb												
Wet Bulb												
Dew Point												

USAFETAC FORM 0 26 5 (OL A) AUG 64 REVISES PREVIOUS EDITIONS OF THIS FORM ARE OBSOLETE

PSYCHROMETRIC SUMMARY

STATION | STATION NAME | YEARS | MONTH

HOURS

Temp (F)	WET BULB TEMPERATURE DEPRESSION (F) 0	1 - 2	3 - 4	5 - 6	7 - 8	9 - 10	11 - 12	13 - 14	15 - 16	17 - 18	19 - 20	21 - 22	23 - 24	25 - 26	27 - 28	29 - 30	≥ 31	TOTAL D.B.-W.B.	TOTAL Dry Bulb	TOTAL Wet Bulb	TOTAL Dew Point

Element (X)	ΣX^2	ΣX	$\bar{X}$	σ_x	No. Obs.
Rel. Hum.					
Dry Bulb					
Wet Bulb					
Dew Point					

Mean No. of Hours with Temperature	≤ 0 F	≤ 32 F	≥ 67 F	≥ 73 F	≥ 80 F	≥ 93 F	Total
Rel. Hum.							
Dry Bulb							
Wet Bulb							
Dew Point							

USAFETAC FORM JUL 64 0 26 5 (OL A) REVISE PREVIOUS EDITIONS OF THIS FORM ARE OBSOLETE

PSYCHROMETRIC SUMMARY

STATION	STATION NAME	YEARS	MONTH
[illegible]	[illegible]	[illegible]	[illegible]

HOURS (L.S.T.) [illegible]

Temp. (F)	WET BULB TEMPERATURE DEPRESSION (F) 0	1 - 2	3 - 4	5 - 6	7 - 8	9 - 10	11 - 12	13 - 14	15 - 16	17 - 18	19 - 20	21 - 22	23 - 24	25 - 26	27 - 28	29 - 30	≥ 31	TOTAL D.B./W.B.	TOTAL Dry Bulb	Wet Bulb	Dew Point
[illegible]	[illegible]	[illegible]	[illegible]	[illegible]	[illegible]	[illegible]	[illegible]	[illegible]	[illegible]	[illegible]	[illegible]	[illegible]	[illegible]	[illegible]	[illegible]	[illegible]	[illegible]	[illegible]	[illegible]	[illegible]	[illegible]
[illegible]	[illegible]	[illegible]	[illegible]	[illegible]	[illegible]	[illegible]	1.7	.3										771	[illegible]	771	[illegible]

Element (X)	Σx^2	Σx	$\bar{x}$	σ_x	No. Obs.	Mean No. of Hours with Temperature ≤ 0 F	≤ 32 F	≥ 67 F	≥ 73 F	≥ 80 F	≥ 93 F	Total
Rel. Hum.	[illegible]	[illegible]	70.[illegible]	15.[illegible]	771							
Dry Bulb	[illegible]	[illegible]	52.[illegible]	6.39[illegible]	771			1.[illegible]	.[illegible]			
Wet Bulb	[illegible]	[illegible]	46.[illegible]	7.23[illegible]	771		.4	.7				
Dew Point	[illegible]	[illegible]	42.[illegible]	9.327	771		1[illegible].3					

USAFETAC FORM JUL 64 0-26-5 (OL A) REVISED PREVIOUS EDITIONS OF THIS FORM ARE OBSOLETE

PSYCHROMETRIC SUMMARY

STATION | STATION NAME | YEARS | MONTH

HOURS (L.S.T.)

Temp. (F)	WET BULB TEMPERATURE DEPRESSION (F) 0	1 - 2	3 - 4	5 - 6	7 - 8	9 - 10	11 - 12	13 - 14	15 - 16	17 - 18	19 - 20	21 - 22	23 - 24	25 - 26	27 - 28	29 - 30	≥ 31	TOTAL D.B./W.B.	TOTAL Dry Bulb	TOTAL Wet Bulb	TOTAL Dew Point
[illegible]	[illegible]	[illegible]	[illegible]	[illegible]	[illegible]	[illegible]	[illegible]	[illegible]	[illegible]									[illegible]	[illegible]	[illegible]	[illegible]

Element (X)	Σx^2	Σx	$\bar{x}$	σ_x	No. Obs.	Mean No. of Hours with Temperature ≤ 0 F	≤ 32 F	≥ 67 F	≥ 73 F	≥ 80 F	≥ 93 F	Total
Rel. Hum.	[illegible]	[illegible]	[illegible]	[illegible]	[illegible]							
Dry Bulb	[illegible]	[illegible]	[illegible]	[illegible]	[illegible]			.1				
Wet Bulb	[illegible]	[illegible]	[illegible]	6.599	[illegible]		.	.4				
Dew Point	[illegible]	[illegible]	43.1	[illegible]	[illegible]		15.4					

USAFETAC FORM JUL 64 0-26-5 (OL A) REVISED PREVIOUS EDITIONS OF THIS FORM ARE OBSOLETE

PSYCHROMETRIC SUMMARY

STATION | STATION NAME | YEARS | MONTH

HOURS (L. S. T.)

Temp. (F)	WET BULB TEMPERATURE DEPRESSION (F) 0	1 - 2	3 - 4	5 - 6	7 - 8	9 - 10	11 - 12	13 - 14	15 - 16	17 - 18	19 - 20	21 - 22	23 - 24	25 - 26	27 - 28	29 - 30	≥ 31	TOTAL D.B./W.B.	TOTAL Dry Bulb	TOTAL Wet Bulb	TOTAL Dew Point
[illegible]	[illegible]	[illegible]	[illegible]	[illegible]	[illegible]	[illegible]	[illegible]	[illegible]	[illegible]	[illegible]									[illegible]		[illegible]

Element (X)	$\Sigma X'$	ΣX	$\bar{X}$	σ_x	No. Obs.	Mean No. of Hours with Temperature ≤ 0 F	≤ 32 F	≥ 67 F	≥ 73 F	≥ 80 F	≥ 93 F	Total
Rel. Hum.	[illegible]	[illegible]	57.1	15.247	891							
Dry Bulb	[illegible]	[illegible]	[illegible]	[illegible]	891			[illegible]	[illegible]			
Wet Bulb	[illegible]	[illegible]	51.1	[illegible]	891			1.5				
Dew Point	[illegible]	[illegible]	[illegible]	[illegible]	891		15.7					

USAFETAC FORM 0-26-5 (OL-A) JUL 64 REVISED PREVIOUS EDITIONS OF THIS FORM ARE OBSOLETE

PSYCHROMETRIC SUMMARY

STATION | STATION NAME | YEARS | MONTH

HOURS (L. S. T.)

Temp. (F)	WET BULB TEMPERATURE DEPRESSION (F) 0	1 - 2	3 - 4	5 - 6	7 - 8	9 - 10	11 - 12	13 - 14	15 - 16	17 - 18	19 - 20	21 - 22	23 - 24	25 - 26	27 - 28	29 - 30	≥ 31	TOTAL D.B. W.B.	TOTAL Dry Bulb	TOTAL Wet Bulb Dew Point
[illegible]																				

Element (X)	ΣX^2	ΣX	$\bar{X}$	σ_x	No. Obs.	Mean No. of Hours with Temperature ≤ 0 F	≤ 32 F	≥ 67 F	≥ 73 F	≥ 80 F	≥ 93 F	Total
Rel. Hum.												
Dry Bulb												
Wet Bulb												
Dew Point												

USAFETAC FORM 0-26.5 (OL-A) JUL 64 REVISED PREVIOUS EDITIONS OF THIS FORM ARE OBSOLETE

PSYCHROMETRIC SUMMARY

STATION | STATION NAME | YEARS | MONTH

HOURS (L. S. T.)

Temp (F)	0	1 - 2	3 - 4	5 - 6	7 - 8	9 - 10	11 - 12	13 - 14	15 - 16	17 - 18	19 - 20	21 - 22	23 - 24	25 - 26	27 - 28	29 - 30	≥ 31	TOTAL D.B./W.B.	TOTAL Dry Bulb	TOTAL Wet Bulb	TOTAL Dew Point
[illegible]	[illegible]	[illegible]	[illegible]	[illegible]	[illegible]	[illegible]	[illegible]	[illegible]	[illegible]	[illegible]	[illegible]	[illegible]	[illegible]	[illegible]	[illegible]	[illegible]	[illegible]	[illegible]	[illegible]	[illegible]	[illegible]

Element (X)	$\Sigma X'$	ΣX	$\bar{X}$	σ_x	No. Obs.	Mean No. of Hours with Temperature						
						≤ 0 F	≤ 32 F	≥ 67 F	≥ 73 F	≥ 80 F	≥ 93 F	Total
Rel. Hum.	[illegible]	47235	53.1	13.574	889							
Dry Bulb	[illegible]	53837	60.5	6.325	890			[illegible]	4.4	[illegible]		
Wet Bulb	[illegible]	46653	51.4	6.263	889			1.7				
Dew Point	[illegible]	37256	41.9	10.349	889		19.1	[illegible]				

USAFETAC FORM JUL 64 0 26 5 (OL A) REPLACES PREVIOUS EDITIONS OF THIS FORM ARE OBSOLETE

PSYCHROMETRIC SUMMARY

STATION | STATION NAME | YEARS | MONTH

HOURS (L, S, T)

Temp. (F)	WET BULB TEMPERATURE DEPRESSION (F) 0	1 - 2	3 - 4	5 - 6	7 - 8	9 - 10	11 - 12	13 - 14	15 - 16	17 - 18	19 - 20	21 - 22	23 - 24	25 - 26	27 - 28	29 - 30	≥ 31	TOTAL D.B./W.B.	TOTAL Dry Bulb	TOTAL Wet Bulb	TOTAL Dew Point
[illegible]																					

Element (X)	$\Sigma X'$	ΣX	$\bar{X}$	σ_x	No. Obs.	Mean No. of Hours with Temperature ≤ 0 F	≤ 32 F	≥ 67 F	≥ 73 F	≥ 80 F	≥ 93 F	Total
Rel. Hum.												
Dry Bulb												
Wet Bulb												
Dew Point												

USAFETAC FORM AUG 64 0 26 5 (OL A) REVISED PREVIOUS EDITIONS OF THIS FORM ARE OBSOLETE

PSYCHROMETRIC SUMMARY

STATION | STATION NAME | YEARS | MONTH

HOURS (L.S.T.)

Temp. (F)	WET BULB TEMPERATURE DEPRESSION (F) 0	1 - 2	3 - 4	5 - 6	7 - 8	9 - 10	11 - 12	13 - 14	15 - 16	17 - 18	19 - 20	21 - 22	23 - 24	25 - 26	27 - 28	29 - 30	≥ 31	TOTAL D.B./W.B.	TOTAL Dry Bulb	TOTAL Wet Bulb	TOTAL Dew Point
[illegible]	[illegible]	[illegible]	[illegible]	[illegible]	[illegible]	[illegible]	[illegible]	[illegible]	[illegible]	[illegible]	[illegible]	[illegible]	[illegible]	[illegible]	[illegible]	[illegible]	[illegible]	[illegible]	[illegible]	[illegible]	[illegible]

Element (X)	$\Sigma X'$	ΣX	$\bar{X}$	σ_x	No. Obs.	Mean No. of Hours with Temperature ≤ 0 F	≤ 32 F	≥ 67 F	≥ 73 F	≥ 80 F	≥ 93 F	Total
Rel. Hum.	3550114	53533	61.0	18.063	878							
Dry Bulb	2621574	49404	56.3	6.337	878			6.2	.2			
Wet Bulb	2154734	43424	49.5	6.502	378			.9				[illegible]
Dew Point	1635719	36877	42.0	9.951	378		18.2	.1				

USAFETAC FORM 0 26 5 (OL A) REVISED PREVIOUS EDITIONS OF THIS FORM ARE OBSOLETE

[illegible] CLIMATOLOGY BRANCH
USAFETAC
AIR WEATHER SERVICE/MAC

PSYCHROMETRIC SUMMARY

[illegible]	ATSUGI NAS JAPAN	74-83	[illegible]	[illegible]
STATION	STATION NAME	YEARS	MONTH	HOURS (L. S. T.)

Temp. (F)	WET BULB TEMPERATURE DEPRESSION (F)																	TOTAL	TOTAL		
	0	1 - 2	3 - 4	5 - 6	7 - 8	9 - 10	11 - 12	13 - 14	15 - 16	17 - 18	19 - 20	21 - 22	23 - 24	25 - 26	27 - 28	29 - 30	≥ 31	D.B./W.B.	Dry Bulb	Wet Bulb	Dew Point
[illegible] / 7[illegible]							.1											[illegible]	[illegible]		
7 / 77						.1												[illegible]	[illegible]		
[illegible] / 7[illegible]						.1												[illegible]			
[illegible] / 7[illegible]				.1	.1	.1	.1	.1										[illegible]			
[illegible] / 71			.[illegible]		.1	.2	.1											[illegible]			
[illegible] / 6[illegible]		.1	.[illegible]	.[illegible]	.5	.[illegible]	.3	.5	.1									1	[illegible]		
[illegible] / 67		.[illegible]	.[illegible]	.3	1.[illegible]	.7	.1	.2										[illegible]	[illegible]	[illegible]	[illegible]
[illegible] / 6[illegible]			.[illegible]	.2	.9	.[illegible]	.6	.2	.1	.1								[illegible]	[illegible]	[illegible]	
[illegible] / 6[illegible]		.7	.3	1.[illegible]	1.4	1.[illegible]	1.[illegible]	.8	.2									71	[illegible]	1[illegible]	
[illegible] / 6[illegible]	.	.[illegible]	.7	1.6	2.2	.8	.9	.2	.3									[illegible]	[illegible]	2	[illegible]
[illegible] / 5[illegible]	.[illegible]	1.1	1.1	2.3	[illegible]	1.[illegible]	1.1	.7										[illegible]	[illegible]	[illegible]	[illegible]
[illegible] / 57	.[illegible]	[illegible]	1.[illegible]	2.7	1.[illegible]	1.4	1.1	.5	.1									1[illegible]	1[illegible]	[illegible]	[illegible]
[illegible] / [illegible]	.[illegible]	.[illegible]	.[illegible]	[illegible]	[illegible]	1.[illegible]	1.[illegible]	.[illegible]										1[illegible]	1[illegible]	[illegible]	
4 / 5[illegible]	.[illegible]	.1	1.[illegible]	1.9	3.2	1.[illegible]	1.[illegible]	.3										1[illegible]7	1[illegible]	[illegible]	
[illegible] / 5[illegible]	.[illegible]	1.[illegible]	.[illegible]	1.7	[illegible].3	2.4	.[illegible]	.1										[illegible]		[illegible]	
[illegible] / 4[illegible]	.1	[illegible].4	.[illegible]	1.[illegible]	2.1	1.7	.6	.1										[illegible]	7[illegible]	[illegible]	
[illegible] / 47	.[illegible]	.[illegible]	.[illegible]	1.3	1.[illegible]	.7	.3											[illegible]	[illegible]	7[illegible]	
[illegible] / 4[illegible]		1.[illegible]	.1	.5	1.[illegible]	.2												[illegible]	[illegible]	[illegible]	[illegible]
[illegible]4 / 43		.1		.3	.5	.[illegible]												[illegible]	[illegible]	7[illegible]	
[illegible] / 4[illegible]			.1	.[illegible]														[illegible]	[illegible]	[illegible]	
[illegible] / 3[illegible]				.[illegible]														1	1	4[illegible]	[illegible]
[illegible] / 37																				[illegible]	
[illegible] / 3[illegible]																				[illegible]	4[illegible]
[illegible] / [illegible]3																				1	[illegible]
[illegible] / 31																					
/ 2[illegible]																					
/ 2[illegible]																					
[illegible] / 2[illegible]																					[illegible]
[illegible] / 2[illegible]																					
[illegible] / 21																					
/ 1[illegible]																					
[illegible] / 17																					
[illegible] / 1[illegible]																					

Element (X)	Σx^2	Σx	$\bar{x}$	σ_x	No. Obs.	Mean No. of Hours with Temperature						
Rel. Hum.						≤ 0 F	≤ 32 F	≥ 67 F	≥ 73 F	≥ 80 F	≥ 93 F	Total
Dry Bulb												
Wet Bulb												
Dew Point												

USAFETAC FORM JUL 64 0-26-5 (OL A) REVISED PREVIOUS EDITIONS OF THIS FORM ARE OBSOLETE

PSYCHROMETRIC SUMMARY

[illegible]

STATION: [illegible] STATION NAME: [illegible] JAPAN YEARS: 74-[illegible] MONTH: [illegible]

HOURS L. S. T.

Temp. (F)	0	1-2	3-4	5-6	7-8	9-10	11-12	13-14	15-16	17-18	19-20	21-22	23-24	25-26	27-28	29-30	≥ 31	TOTAL D.B./W.B.	TOTAL Dry Bulb	TOTAL Wet Bulb	TOTAL Dew Point
[illegible] / 69			.1			.1												[illegible]	[illegible]		
[illegible] / 67		.1		.1	.1													[illegible]	[illegible]	4	
[illegible] / 65		.1	.2	.1		.1												[illegible]	[illegible]	1	
[illegible] / 63	.2	.2	.3	.3	.2	.1												[illegible]	[illegible]	4	
[illegible] / 61	.2	.3	.2		.1	.2												[illegible]	[illegible]	[illegible]	
[illegible] / 59	.3	1.4	1.[illegible]	.3	.2	.3												[illegible]	[illegible]	[illegible]	
[illegible] / 57	.2	1.[illegible]	1.6	1.2	.2	.2	.1											[illegible]	[illegible]	1	
[illegible] / 55	.2	2.7	3.2	1.2	.2	.1												[illegible]	[illegible]	[illegible]	
[illegible] / 53	.6	3.5	3.[illegible]	1.7	.2		.1											1	1	[illegible]	
[illegible] / 51	.2	2.3	2.2	1.6	1.4	.2	.1											[illegible]	[illegible]	[illegible]	
[illegible] / 49	.3	2.8	3.4	1.1	.2	.2												11	11	[illegible]	
[illegible] / 47	.7	2.1	2.2	1.9	.6	.2	.1											2	2	[illegible]	
[illegible] / 45	.2	4.7	5.3	2.9	.5	.1	.2										1	[illegible]	1.[illegible]	5	
[illegible] / 43	.1	1.6	2.1	2.3	.7													[illegible]	[illegible]	[illegible]	
[illegible] / 41		2.2	4.4	1.1	.7													[illegible]	[illegible]	[illegible]	
[illegible] / 39		.2	1.2	.2														[illegible]	[illegible]	[illegible]	
[illegible] / 37		.7	1.2	.1														[illegible]	[illegible]	[illegible]	
[illegible] / 35		.6	1.1	.2														[illegible]	[illegible]	[illegible]	
[illegible] / 33	.2	.1	.2	.1																[illegible]	
[illegible] / 31																				[illegible]	
[illegible] / 29			.1															[illegible]	1	[illegible]	
[illegible] / 27																				[illegible]	
[illegible] / 25																				[illegible]	
[illegible] / 23																					
[illegible] / 21																					
[illegible] / 19																					
[illegible] / 17																					
[illegible] / 15																					
[illegible] / 13																					
TOTAL	4.[illegible]	2.7	37.[illegible]	18.7	[illegible].4	2.5	.7												.7		
																		7		[illegible].7	

Element (X)	Σx^2	Σx	$\bar{x}$	σ_x	No. Obs.	Mean No. of Hours with Temperature						
						≤ 0 F	≤ 32 F	≤ 67 F	≤ 73 F	≤ 80 F	≤ 93 F	Total
Rel. Hum.	[illegible]	67[illegible]34	75.6	13.944	887							
Dry Bulb	7155[illegible]	43591	49.1	7.[illegible]	887		.1	.7				
Wet Bulb	1[illegible]9743	40437	45.6	7.277	887		1.9	.1				
Dew Point	1596[illegible]	36713	41.4	9.294	887		19.3					

USAFETAC FORM JUN 64 0-26-5 (OL A) REVISED PREVIOUS EDITIONS OF THIS FORM ARE OBSOLETE

PSYCHROMETRIC SUMMARY

STATION | STATION NAME | YEARS | MONTH

HOURS (L. S. T.)

Temp (F)	0	1 - 2	3 - 4	5 - 6	7 - 8	9 - 10	11 - 12	13 - 14	15 - 16	17 - 18	19 - 20	21 - 22	23 - 24	25 - 26	27 - 28	29 - 30	≥ 31	TOTAL D.B./W.B.	TOTAL Dry Bulb	TOTAL Wet Bulb	TOTAL Dew Point
[illegible]			.1		.[illegible]	.1												[illegible]			
[illegible] / 47			.[illegible]	.1														[illegible]	[illegible]	[illegible]	
[illegible]																					
[illegible]		.[illegible]	1.1	.[illegible]	.[illegible]	.[illegible]												[illegible]	[illegible]	[illegible]	
[illegible]	.[illegible]	.[illegible]	.1			.1														.7	
[illegible]	.[illegible]	1.[illegible]	1.[illegible]	.1	.[illegible]													[illegible]	1	[illegible]	.1
[illegible]		.[illegible]	1.[illegible]	1.7	.1	.[illegible]												[illegible]	[illegible]	[illegible]	[illegible]
[illegible]	.[illegible]	[illegible]	4.4	1.[illegible]	.1													[illegible]	[illegible]	[illegible]	[illegible]
[illegible]	.[illegible]	4.1	[illegible]	[illegible]	1.[illegible]	.1												[illegible]	[illegible]	[illegible]	[illegible]
[illegible]	.[illegible]	2.4	2.[illegible]	1.1	.[illegible]			.1										[illegible]	[illegible]	[illegible]27	[illegible]
[illegible]	.[illegible]	2.[illegible]	2.[illegible]	1.7	.[illegible]	.4		.1										[illegible]	[illegible]	[illegible]	
[illegible]	1.[illegible]	2.[illegible]	2.[illegible]	1.[illegible]	1.[illegible]	.[illegible]	.1											[illegible]	[illegible]	[illegible]	[illegible]
[illegible]		[illegible]	[illegible]	[illegible]	1.[illegible]	.1												[illegible]	[illegible]	[illegible]	[illegible]
[illegible] / 47		1.[illegible]	[illegible]	[illegible]	.2	.[illegible]												[illegible]	[illegible]	[illegible]	[illegible]
[illegible] / 41		2.4	4.[illegible]	.4	1.[illegible]													[illegible]	[illegible]	[illegible]	
[illegible]		1.[illegible]	.[illegible]	.[illegible]	.[illegible]													[illegible]	[illegible]	[illegible]	[illegible]
[illegible] / 37		1.[illegible]	.[illegible]	.4														[illegible]	[illegible]	[illegible]	
[illegible]		.[illegible]	1.[illegible]	.4	.1													[illegible]	[illegible]	[illegible]	[illegible]
[illegible] / 33			.1															1	1	[illegible]	[illegible]
[illegible] / 31				.[illegible]														[illegible]	[illegible]	14	[illegible]
[illegible]																					
[illegible]																					
[illegible] / 2[illegible]																					
[illegible]																					
[illegible]																					
[illegible] / 1[illegible]																					
[illegible] / 17																					
[illegible] / 1[illegible]																					
[illegible] / 1[illegible]																					
[illegible]TAL	2.3	32.8	36.7	15.[illegible]	[illegible].1	2.3	.1	.2													

Element (X)	Σx^2	Σx	$\bar{x}$	σ_x	No. Obs.	Mean No. of Hours with Temperature ≤ 0 F	≤ 32 F	≥ 67 F	≥ 73 F	≥ 80 F	≥ 93 F	Total
Rel. Hum.	4962210	62839	76.2	14.165	825							
Dry Bulb	2076444	40642	49.1	6.882	827		.3	.3				
Wet Bulb	1744036	37692	45.7	7.185	825		1.[illegible]	.1				
Dew Point	1500761	34327	41.6	9.352	825		17.5					

USAFETAC FORM JUL 64 0-26-5 (OL A) REVISED PREVIOUS EDITIONS OF THIS FORM ARE OBSOLETE

PSYCHROMETRIC SUMMARY

STATION	STATION NAME	YEARS	MONTH
[illegible]	[illegible] JAPAN	76-[illegible]	[illegible]

HOURS [illegible]

Temp. (F)	0	1 - 2	3 - 4	5 - 6	7 - 8	9 - 10	11 - 12	13 - 14	15 - 16	17 - 18	19 - 20	21 - 22	23 - 24	25 - 26	27 - 28	29 - 30	≥ 31	TOTAL D.B./W.B.	TOTAL Dry Bulb	TOTAL Wet Bulb	TOTAL Dew Point
[illegible]	[illegible]	[illegible]	[illegible]	[illegible]	[illegible]	[illegible]	[illegible]	[illegible]										[illegible]	[illegible]	[illegible]	[illegible]
TOTAL	[illegible]	[illegible]	[illegible]	[illegible]	[illegible]	[illegible]	.7	.1										713		713	

Element (X)	Σx^2	Σx	$\bar{x}$	σ_x	No. Obs.	Mean No. of Hours with Temperature ≤ 0 F	≤ 32 F	≥ 67 F	≥ 73 F	≥ 80 F	≥ 93 F	Total
Rel. Hum.	4[illegible]34[illegible]1	[illegible]767	74.[illegible]	14.773	713							
Dry Bulb	1[illegible]7	[illegible]6335	51.[illegible]	[illegible].754	713			1.[illegible]	.[illegible]			
Wet Bulb	1618497	[illegible]577	47.1	7.235	713		.4	.1				
Dew Point	1[illegible]61[illegible]	3[illegible]785	42.6	9.56[illegible]	713		15.[illegible]					

USAFETAC FORM JUL 64 0-26-5 (OL A) REVISED PREVIOUS EDITIONS OF THIS FORM ARE OBSOLETE

PSYCHROMETRIC SUMMARY

STATION | STATION NAME | YEARS | MONTH

HOURS

Temp (F)	WET BULB TEMPERATURE DEPRESSION (F) 0	1 - 2	3 - 4	5 - 6	7 - 8	9 - 10	11 - 12	13 - 14	15 - 16	17 - 18	19 - 20	21 - 22	23 - 24	25 - 26	27 - 28	29 - 30	≥ 31	TOTAL D.B.-W.B.	TOTAL Dry Bulb	TOTAL Wet Bulb	TOTAL Dew Point
[illegible]	[illegible]	[illegible]	[illegible]	[illegible]	[illegible]	[illegible]	[illegible]	[illegible]	[illegible]	[illegible]	[illegible]	[illegible]	[illegible]	[illegible]	[illegible]	[illegible]	[illegible]	[illegible]	[illegible]	[illegible]	[illegible]

Element (X)	ΣX^2	ΣX	$\bar{X}$	σ_x	No. Obs.	Mean No. of Hours with Temperature ≤ 0 F	≤ 32 F	≥ 67 F	≥ 73 F	≥ 80 F	≥ 93 F	Total
Rel. Hum.	[illegible]	[illegible]	70.7	17.184	6923							
Dry Bulb	[illegible]	[illegible]	53.6	6.917	6923			[illegible]	7[illegible].7	[illegible]		
Wet Bulb	[illegible]	[illegible]	57.4	6.742	6923			[illegible]	7[illegible]			
Dew Point	[illegible]	[illegible]	53.1	8.071	6923		11.	11.7	1.1			

USAFETAC FORM 0 26-5 (OL A) JUL 64 REPLACES PREVIOUS EDITIONS OF THIS FORM ARE OBSOLETE

PSYCHROMETRIC SUMMARY

STATION | STATION NAME | YEARS | MONTH

HOURS

Temp. (F)	0	1 - 2	3 - 4	5 - 6	7 - 8	9 - 10	11 - 12	13 - 14	15 - 16	17 - 18	19 - 20	21 - 22	23 - 24	25 - 26	27 - 28	29 - 30	≥ 31	TOTAL D.B. W.B.	TOTAL Dry Bulb	TOTAL Wet Bulb	TOTAL Dew Point
	WET BULB TEMPERATURE DEPRESSION (F)																				

Element (X)	ΣX^2	ΣX	$\bar{X}$	σ_x	No. Obs.
Rel. Hum.					
Dry Bulb					
Wet Bulb					
Dew Point					

Mean No. of Hours with Temperature	≤ 0 F	≤ 32 F	≥ 67 F	≥ 73 F	≥ 80 F	≥ 93 F	Total
Rel. Hum.							
Dry Bulb							
Wet Bulb							
Dew Point							

USAFETAC FORM 0 26 5 (OL A) REVISED PREVIOUS EDITIONS OF THIS FORM ARE OBSOLETE

PSYCHROMETRIC SUMMARY

STATION | STATION NAME | YEARS | MONTH

HOURS

Temp. (F)	WET BULB TEMPERATURE DEPRESSION (F) 0	1 - 2	3 - 4	5 - 6	7 - 8	9 - 10	11 - 12	13 - 14	15 - 16	17 - 18	19 - 20	21 - 22	23 - 24	25 - 26	27 - 28	29 - 30	≥ 31	TOTAL D.B.	TOTAL W.B.	Dry Bulb	Wet Bulb	Dew Point

Element (X)	ΣX^2	ΣX	$\bar{X}$	σ_x	No. Obs.	Mean No. of Hours with Temperature ≤ 0 F	≤ 32 F	≤ 67 F	≥ 73 F	≥ 80 F	≥ 93 F	Total
Rel. Hum.	[illegible]	[illegible]	[illegible]	[illegible]	6747							
Dry Bulb	[illegible]	[illegible]	[illegible]	[illegible]	6757		[illegible]	[illegible]	[illegible]	[illegible]		
Wet Bulb	[illegible]	[illegible]	[illegible]	[illegible]	6747		[illegible]	[illegible]				
Dew Point	[illegible]	[illegible]	[illegible]	[illegible]	6747		[illegible]	[illegible]				

USAFETAC FORM 0 26 5 (OL A) JUL 64 PREVIOUS EDITIONS OF THIS FORM ARE OBSOLETE

PSYCHROMETRIC SUMMARY

STATION	STATION NAME	YEARS	MONTH
[illegible]	[illegible]	[illegible]	[illegible]

HOURS (L.S.T.) [illegible]

Temp. (F)	0	1 - 2	3 - 4	5 - 6	7 - 8	9 - 10	11 - 12	13 - 14	15 - 16	17 - 18	19 - 20	21 - 22	23 - 24	25 - 26	27 - 28	29 - 30	≥ 31	TOTAL D.B./W.B.	TOTAL Dry Bulb	TOTAL Wet Bulb	TOTAL Dew Point
[illegible]					.1													[illegible]			
[illegible]			.1															[illegible]	[illegible]		
[illegible]				.1	.4	.1															
[illegible]		.1	[illegible]	.1	.3													[illegible]	[illegible]	[illegible]	
[illegible]			.2	.4	.1													[illegible]		[illegible]	
[illegible]		.1	[illegible]	[illegible]		.1												[illegible]	[illegible]	[illegible]	
[illegible]		.[illegible]	.7	.[illegible]	.4	.[illegible]	.1											[illegible]	[illegible]	[illegible]	
[illegible]		.[illegible]	1.[illegible]	.[illegible]	.[illegible]	.[illegible]												[illegible]	[illegible]	[illegible]	
[illegible]		1.[illegible]	1.[illegible]	1.[illegible]	1.1	.[illegible]													[illegible]	[illegible]	
[illegible]		3.[illegible]	4.1	4.[illegible]	1.[illegible]	.[illegible]												[illegible]	[illegible]	[illegible]	
[illegible]		[illegible].[illegible]	5.[illegible]	[illegible].1	1.[illegible]	.1												[illegible]	[illegible]	[illegible]	
[illegible]	.1	[illegible]	[illegible]	4.4	.[illegible]	.1												[illegible]	[illegible]	[illegible]	
[illegible]		.7	.[illegible]	4.4	1.[illegible]													[illegible]		[illegible]	
[illegible]	.1	.7	.[illegible]	4.1	.7	.[illegible]												[illegible]	[illegible]	[illegible]	
[illegible]		1.[illegible]	[illegible].7	1.7	.[illegible]	.[illegible]												[illegible]	[illegible]		
[illegible]	.1	.[illegible]	[illegible]	1.1	.[illegible]													[illegible]	[illegible]	[illegible]	
[illegible]		.[illegible]	.4	1.4	.[illegible]													[illegible]	[illegible]	[illegible]	
[illegible]			.[illegible]	1.1														[illegible]	[illegible]	[illegible]	
[illegible]		.1	.[illegible]															[illegible]		[illegible]	[illegible]
[illegible]		.1	.[illegible]															[illegible]	[illegible]	[illegible]	
[illegible]		.1																[illegible]	[illegible]	[illegible]	
[illegible]																				[illegible]	
[illegible]																					
[illegible]																					
[illegible]																					
[illegible]																					
[illegible]																					
[illegible]																					
[illegible]																					
[illegible]																					
[illegible]																					
[illegible]	.[illegible]	14.[illegible]	3[illegible].4	3[illegible].5	[illegible].4	[illegible].[illegible]	.1											[illegible]	[illegible]	[illegible]	
																		[illegible]		733	

Element (X)	Σx^2	Σx	$\bar{x}$	σ_x	No. Obs.	≤ 0 F	≤ 32 F	≥ 67 F	≥ 73 F	≥ 80 F	≥ 93 F	Total
						Mean No. of Hours with Temperature						
Rel. Hum.	[illegible]773[illegible]	47[illegible]49	[illegible].[illegible]	13.542	733							
Dry Bulb	12[illegible]96[illegible]4	[illegible]56[illegible]	41.7	[illegible].9[illegible]4	733		4.[illegible]					
Wet Bulb	1[illegible]4[illegible]2[illegible]	[illegible]7294	37.[illegible]	5.954	733		1[illegible].[illegible]					
Dew Point	7[illegible]833	[illegible]2373	33.4	3.513	733		57.[illegible]					

USAFETAC FORM JUL 64 0-26 5 (OL A) REVISED PREVIOUS EDITIONS OF THIS FORM ARE OBSOLETE

PSYCHROMETRIC SUMMARY

[illegible]	[illegible]	[illegible]	[illegible]	[illegible]
STATION	STATION NAME	YEARS	MONTH	HOURS (L. S. T.)

Temp. (F)	0	1 - 2	3 - 4	5 - 6	7 - 8	9 - 10	11 - 12	13 - 14	15 - 16	17 - 18	19 - 20	21 - 22	23 - 24	25 - 26	27 - 28	29 - 30	≥ 31	TOTAL D.B./W.B.	TOTAL Dry Bulb	TOTAL Wet Bulb	TOTAL Dew Point
[illegible]				[illegible]																	
[illegible]		[illegible]																[illegible]	[illegible]		
[illegible]				.1														[illegible]	[illegible]	[illegible]	
[illegible]			[illegible]	.4	.4													[illegible]	[illegible]	[illegible]	
[illegible]				[illegible]	.1	.1												[illegible]	[illegible]	[illegible]	
[illegible]		[illegible]	.1	[illegible]	.1	.1												[illegible]	[illegible]	[illegible]	
[illegible]		.5	[illegible]	[illegible]	[illegible]													[illegible]	[illegible]	[illegible]	[illegible]
[illegible]	.1	.7	[illegible]	[illegible]	[illegible]	[illegible]												[illegible]	[illegible]	[illegible]	
[illegible]		.7	1.[illegible]	.7	.5													[illegible]	[illegible]	[illegible]	
[illegible]	.1	1.[illegible]	4.[illegible]	[illegible]	1.[illegible]													[illegible]	[illegible]	[illegible]	
[illegible]	.1	[illegible]	4.[illegible]	[illegible]	.7	[illegible]												[illegible]	[illegible]	[illegible]	
[illegible]		[illegible]	[illegible]	[illegible]	[illegible]	[illegible]	.1											[illegible]	[illegible]	[illegible]	[illegible]
[illegible]	.1	[illegible]	[illegible]	[illegible]	.4													[illegible]	[illegible]	[illegible]	
[illegible]	[illegible]	[illegible]	7.[illegible]	3.1	[illegible]													[illegible]	[illegible]	[illegible]	[illegible]
[illegible]	[illegible]	[illegible]	[illegible]	[illegible]	.4													[illegible]	[illegible]	[illegible]	[illegible]
[illegible]		1.[illegible]	[illegible]	1.7	.7													[illegible]	[illegible]	[illegible]	[illegible]
[illegible]		[illegible]	1.[illegible]	.7	[illegible]													[illegible]	[illegible]	[illegible]	
[illegible]		[illegible]	1.[illegible]	1.[illegible]														[illegible]	[illegible]	[illegible]	
[illegible]		[illegible]	[illegible]															[illegible]	[illegible]	[illegible]	[illegible]
[illegible]			.4															[illegible]	[illegible]	[illegible]	
[illegible]		.1	.1															[illegible]	[illegible]	[illegible]	
[illegible]																				[illegible]	
[illegible]																					
[illegible]																					
[illegible]																					
[illegible]																					
[illegible]																					
[illegible]																					
[illegible]																					
[illegible]																					
[illegible]																					
[illegible]																					
TTL	1.[illegible]	[illegible]	[illegible]	[illegible]	[illegible].1	1.1	.1											[illegible]	[illegible]	[illegible]	[illegible]

Element (X)	ΣX^2	ΣX	$\bar{X}$	σ_x	No. Obs.	Mean No. of Hours with Temperature ≤ 0 F	≤ 32 F	≥ 67 F	≥ 73 F	≥ 80 F	≥ 93 F	Total
Rel. Hum.	[illegible]	[illegible]	67.[illegible]	13.923	[illegible]							
Dry Bulb	137[illegible]	[illegible]	39.7	5.909	[illegible]		3.[illegible]					
Wet Bulb	1[illegible]8591	[illegible]701	35.7	5.873	[illegible]32		24.7					
Dew Point	77[illegible]49[illegible]	24345	[illegible]	[illegible].365	[illegible]32		61.[illegible]					

USAFETAC FORM JUL 64 0-26-5 (OL A) REVISED PREVIOUS EDITIONS OF THIS FORM ARE OBSOLETE

PSYCHROMETRIC SUMMARY

STATION	STATION NAME	YEARS	MONTH
[illegible]	[illegible]	[illegible]	[illegible]

HOURS (L. S. T.) [illegible]

Temp. (F)	WET BULB TEMPERATURE DEPRESSION (F) 0	1 - 2	3 - 4	5 - 6	7 - 8	9 - 10	11 - 12	13 - 14	15 - 16	17 - 18	19 - 20	21 - 22	23 - 24	25 - 26	27 - 28	29 - 30	≥ 31	TOTAL D.B./W.B.	TOTAL Dry Bulb	TOTAL Wet Bulb	TOTAL Dew Point
TOTAL	1.[illegible]	1.6	44.[illegible]	[illegible].3	7.[illegible]	.[illegible]	.7												[illegible]	[illegible]	

Element (X)	Σx²	Σx	x̄	σx	No. Obs.	≤ 0 F	≤ 32 F	≥ 67 F	≥ 73 F	≥ 80 F	≥ 93 F	Total
						Mean No. of Hours with Temperature						
Rel. Hum.	434[illegible]	[illegible]1314	67.9	14.029	9[illegible]3							
Dry Bulb	141[illegible]	[illegible]5254	39.1	6.08[illegible]	903		17.6					
Wet Bulb	114373[illegible]	[illegible]1771	35.[illegible]	5.55[illegible]	903		23.[illegible]					
Dew Point	[illegible]	[illegible]49	25.6	8.767	903		64.[illegible]					

USAFETAC FORM JUL 64 0-26-5 (OL A) REVISED PREVIOUS EDITIONS OF THIS FORM ARE OBSOLETE

PSYCHROMETRIC SUMMARY

[illegible] 74-[illegible]

STATION | STATION NAME | YEARS | MONTH

HOURS (L. S. T.)

Temp. (F)	0	1 - 2	3 - 4	5 - 6	7 - 8	9 - 10	11 - 12	13 - 14	15 - 16	17 - 18	19 - 20	21 - 22	23 - 24	25 - 26	27 - 28	29 - 30	≥ 31	TOTAL D.B./W.B.	TOTAL Dry Bulb	TOTAL Wet Bulb	TOTAL Dew Point
[illegible]						.1												1	[illegible]		
[illegible]						.1												1	[illegible]		
/ 47				.1														1	1		
[illegible]				.1	.1			.2										[illegible]	4		
[illegible]				.[illegible]	.1	.[illegible]	.1	.3										1[illegible]	1[illegible]		
[illegible]		.1		.1	.1	.[illegible]		.1										[illegible]	[illegible]	4	
[illegible]			.[illegible]	.2	.3	.3	.[illegible]											17	[illegible]	[illegible]	
[illegible]		.[illegible]	.1	.[illegible]	.4	1.3	.[illegible]											[illegible]	[illegible]	4	
[illegible]		.1		.3	1.7	1.4	1.1	.6										[illegible]	[illegible]	[illegible]	
[illegible]		.[illegible]	.4	1.[illegible]	[illegible].2	1.1	1.3	.4	.1									4	4	4	
[illegible]			.[illegible]	.[illegible]	1.[illegible]	1.2	1.[illegible]	.7										[illegible]	[illegible]	12	
[illegible]		.[illegible]	1.[illegible]	.[illegible]	.[illegible]	7.[illegible]	1.4	.3										[illegible]	[illegible]	[illegible]	
/ 47		.4	1.7	[illegible]	[illegible]	7.1	.4	.4										1[illegible]	[illegible]	[illegible]	7
[illegible]		.7	[illegible].1	2.7	[illegible].7	4.1	1.[illegible]	.1										[illegible]	[illegible]	[illegible]	[illegible]
[illegible]	.1	1.[illegible]	.7	[illegible]	.[illegible]	1.5	.[illegible]											[illegible]	[illegible]	[illegible]	[illegible]
[illegible]	.[illegible]	1.2	1.7	4.[illegible]	[illegible]	1.3	.[illegible]											[illegible]	[illegible]	[illegible]	[illegible]
[illegible]	.1	.7	.[illegible]	[illegible]	.[illegible]	.7												[illegible]		[illegible]	[illegible]
[illegible]			.4	1.7	.[illegible]	.[illegible]												[illegible]	[illegible]	[illegible]	
[illegible]		.1	.1	.[illegible]	.1													[illegible]	[illegible]	[illegible]	
[illegible]				.2														[illegible]	[illegible]	[illegible]	[illegible]
[illegible]				.1														1		[illegible]	[illegible]
[illegible]																				[illegible]	[illegible]
[illegible]																				[illegible]	[illegible]

Element (X)	Σx^2	Σx	$\bar{x}$	σ_x	No. Obs.	Mean No. of Hours with Temperature						
						≤ 0 F	≤ 32 F	≥ 67 F	≥ 73 F	≥ 80 F	≥ 93 F	Total
Rel. Hum.												
Dry Bulb												
Wet Bulb												
Dew Point												

USAFETAC FORM JUL 64 0-26-5 (OL A) REVISED PREVIOUS EDITIONS OF THIS FORM ARE OBSOLETE

PSYCHROMETRIC SUMMARY

STATION | STATION NAME | YEARS | MONTH

HOURS (L. S. T.)

Temp. (F)	WET BULB TEMPERATURE DEPRESSION (F) 0	1 - 2	3 - 4	5 - 6	7 - 8	9 - 10	11 - 12	13 - 14	15 - 16	17 - 18	19 - 20	21 - 22	23 - 24	25 - 26	27 - 28	29 - 30	≥ 31	TOTAL D.B./W.B.	TOTAL Dry Bulb	TOTAL Wet Bulb	TOTAL Dew Point
[illegible]	[illegible]	[illegible]	[illegible]	[illegible]	[illegible]	[illegible]	9.7	3.4	.1												

Element (X)	$\Sigma X'$	ΣX	$\bar{X}$	σ_x	No. Obs.	Mean No. of Hours with Temperature ≤ 0 F	≤ 32 F	≥ 67 F	≥ 73 F	≥ 80 F	≥ 93 F	Total
Rel. Hum.	[illegible]	[illegible]	52.[illegible]	15.953	905							
Dry Bulb	[illegible]	42967	47.5	5.943	905		.1	.7				
Wet Bulb	[illegible]	[illegible]	45.[illegible]	5.496	905		[illegible]					
Dew Point	[illegible]	[illegible]	29.7	9.577	905		53.7					

USAFETAC FORM JUL 64 0-26-5 (OL A) REVISED PREVIOUS EDITIONS OF THIS FORM ARE OBSOLETE

PSYCHROMETRIC SUMMARY

STATION | STATION NAME | YEARS | MONTH

HOURS (L.S.T.)

Temp (F)	WET BULB TEMPERATURE DEPRESSION (F) 0	1 - 2	3 - 4	5 - 6	7 - 8	9 - 10	11 - 12	13 - 14	15 - 16	17 - 18	19 - 20	21 - 22	23 - 24	25 - 26	27 - 28	29 - 30	≥ 31	TOTAL D.B./W.B.	TOTAL Dry Bulb	TOTAL Wet Bulb	TOTAL Dew Point

Element (X)	Σx^2	Σx	$\bar{x}$	σ_x	No. Obs.	Mean No. of Hours with Temperature ≤ 0 F	≤ 32 F	≥ 67 F	≥ 73 F	≥ 80 F	≥ 93 F	Total
Rel. Hum.												
Dry Bulb												
Wet Bulb												
Dew Point												

USAFETAC FORM 0-26-5 (OL A) JUL 64 REVISED PREVIOUS EDITIONS OF THIS FORM ARE OBSOLETE

PSYCHROMETRIC SUMMARY

STATION | STATION NAME | YEARS | MONTH

HOURS (L. S. T.)

Temp. (F)	WET BULB TEMPERATURE DEPRESSION (F) 0	1 - 2	3 - 4	5 - 6	7 - 8	9 - 10	11 - 12	13 - 14	15 - 16	17 - 18	19 - 20	21 - 22	23 - 24	25 - 26	27 - 28	29 - 30	≥ 31	TOTAL D.B./W.B.	TOTAL Dry Bulb	TOTAL Wet Bulb	TOTAL Dew Point
[illegible]																					

Element (X)	ΣX^2	ΣX	$\bar{X}$	σ_x	No. Obs.	Mean No. of Hours with Temperature ≤ 0 F	≤ 32 F	≥ 67 F	≥ 73 F	≥ 80 F	≥ 93 F	Total
Rel. Hum.	1581441	39765	43.6	16.436	912							
Dry Bulb	2531239	48239	52.9	6.717	912			1.1	[illegible]			
Wet Bulb	1717453	39269	43.1	5.405	912		1.[illegible]					
Dew Point	396872	27152	29.8	9.845	912	.1	56.[illegible]					

USAFETAC FORM 0-26-5 (OL-A) AUG 64 REVISED PREVIOUS EDITIONS OF THIS FORM ARE OBSOLETE

PSYCHROMETRIC SUMMARY

[illegible]
STATION

[illegible]
STATION NAME

[illegible]
YEARS

[illegible]
MONTH

[illegible]
HOURS (L. S. T.)

Temp. (F)	0	1 - 2	3 - 4	5 - 6	7 - 8	9 - 10	11 - 12	13 - 14	15 - 16	17 - 18	19 - 20	21 - 22	23 - 24	25 - 26	27 - 28	29 - 30	≥ 31	TOTAL D.B./W.B.	TOTAL Dry Bulb	TOTAL Wet Bulb	TOTAL Dew Point
[illegible]							.1											1	[illegible]		
[illegible]					[illegible]				.1									[illegible]	1		
[illegible]					[illegible]	[illegible]		.1										[illegible]	[illegible]		
[illegible]			[illegible]	[illegible]	[illegible]	[illegible]	[illegible]	[illegible]	.1									[illegible]	[illegible]		
[illegible]			[illegible]	[illegible]	[illegible]	[illegible]	[illegible]	[illegible]										7	[illegible]		
[illegible]			.1	[illegible]	[illegible]	[illegible]	[illegible]	[illegible]	.4									[illegible]	[illegible]	[illegible]	
[illegible]				[illegible]	.9	[illegible]	[illegible]	1.2	[illegible]									[illegible]	[illegible]	[illegible]	[illegible]
[illegible]				1.4	[illegible]	[illegible]	[illegible]	.7	.1									[illegible]	[illegible]	[illegible]	[illegible]
[illegible]	.1		[illegible]	1.2	[illegible]	[illegible]	[illegible]	[illegible]	.1									[illegible]	[illegible]	[illegible]	[illegible]
[illegible]	.1		[illegible]	[illegible]	[illegible]	[illegible]	[illegible]	[illegible]	.1									[illegible]	[illegible]	[illegible]	[illegible]
[illegible]	[illegible]	.1	[illegible]	1.2	[illegible]	[illegible]	[illegible]	.9										[illegible]	[illegible]	[illegible]	[illegible]
[illegible]	.1	.1	[illegible]	[illegible]	[illegible]	4.4	[illegible]	[illegible]										[illegible]	[illegible]	[illegible]	[illegible]
[illegible]		[illegible]	[illegible]	[illegible]	[illegible]	[illegible]	[illegible]	[illegible]										[illegible]	[illegible]	[illegible]	[illegible]
[illegible]		[illegible]	[illegible]	[illegible]	[illegible]	[illegible]	[illegible]											[illegible]	[illegible]	[illegible]	[illegible]
[illegible]	[illegible]	[illegible]	[illegible]	.7	[illegible]	[illegible]	[illegible]											[illegible]	[illegible]	[illegible]	[illegible]
[illegible]	.1	[illegible]	.1		[illegible]	.1													[illegible]	[illegible]	
[illegible]	[illegible]	[illegible]		.1														[illegible]	[illegible]	[illegible]	
[illegible]		[illegible]																[illegible]	[illegible]	[illegible]	
[illegible]																				[illegible]	
[illegible]																				[illegible]	[illegible]
[illegible]																				[illegible]	
[illegible]																					
[illegible]																					
[illegible]																					
[illegible]																					
[illegible]																					
[illegible]																					
[illegible]																					
[illegible]																					
[illegible]																					
[illegible]																					
[illegible]																					
[illegible]																					
[illegible]																					

Element (X)	ΣX^2	ΣX	$\bar{X}$	σ_x	No. Obs.	Mean No. of Hours with Temperature ≤ 0 F	≤ 32 F	≥ 67 F	≥ 73 F	≥ 80 F	≥ 93 F	Total
Rel. Hum.												
Dry Bulb												
Wet Bulb												
Dew Point												

USAFETAC FORM JUL 64 0-26-5 (OL A) REVISED PREVIOUS EDITIONS OF THIS FORM ARE OBSOLETE

PSYCHROMETRIC SUMMARY

STATION | STATION NAME | YEARS | MONTH

HOURS (L. S. T.)

Temp. (F)	WET BULB TEMPERATURE DEPRESSION (F) 0	1 - 2	3 - 4	5 - 6	7 - 8	9 - 10	11 - 12	13 - 14	15 - 16	17 - 18	19 - 20	21 - 22	23 - 24	25 - 26	27 - 28	29 - 30	≥ 31	TOTAL D.B.-W.B.	TOTAL Dry Bulb	Wet Bulb	Dew Point
[illegible]	1.	[illegible]	[illegible]	31.	[illegible]	[illegible]	[illegible]	[illegible]	[illegible]												

Element (X)	$\Sigma X'$	ΣX	$\bar{X}$	σ_x	No. Obs.	Mean No. of Hours with Temperature ≤ 0 F	≤ 32 F	≥ 67 F	≥ 73 F	≥ 80 F	≥ 93 F	Total
Rel. Hum.	2416737	44346	48.5	17.041	914							
Dry Bulb	2425[illegible]	46767	51.2	5.897	914			.4				
Wet Bulb	1558793	38253	42.[illegible]	5.605	914		1.[illegible]					
Dew Point	[illegible]	28344	31.[illegible]	5.780	914		91.6					

USAFETAC FORM 0-26-5 (OL A) JUL 64 REVISED PREVIOUS EDITIONS OF THIS FORM ARE OBSOLETE

[illegible] AL CLIMATOLOGY [illegible]
[illegible] TAC
[illegible] WEATHER SERVICE/MAC

PSYCHROMETRIC SUMMARY

STATION	STATION NAME	YEARS	MONTH
[illegible]	[illegible] JAPAN	74-[illegible]	[illegible]

HOURS [illegible]

Temp. (F)	0	1 - 2	3 - 4	5 - 6	7 - 8	9 - 10	11 - 12	13 - 14	15 - 16	17 - 18	19 - 20	21 - 22	23 - 24	25 - 26	27 - 28	29 - 30	≥ 31	TOTAL D.B./W.B.	TOTAL Dry Bulb	TOTAL Wet Bulb	TOTAL Dew Point
/ [illegible]					.3																
/ [illegible]				.[illegible]	.1																
/ [illegible]			.[illegible]		.1	.1															
/ [illegible]			.4	.[illegible]	.1	.4	.1														
/ 57		.4	.1	.6	.7	.1		.1													
/ [illegible]	.1		.[illegible]	.[illegible]	.4	.3	.1														
/ [illegible]		.7		1.[illegible]	1.1	.7	.2														
/ [illegible]		.4	1.[illegible]	[illegible]	[illegible]	.7	.2														
/ [illegible]	.[illegible]	.[illegible]	1.[illegible]	[illegible]	[illegible].1	[illegible].1	.[illegible]														
/ 47	.1	.3	1.[illegible]	4.4	[illegible].7	1.[illegible]															
/ 45		1.4	[illegible]	[illegible]	[illegible].4	4.[illegible]	.[illegible]														
/ 4[illegible]		.4	1.[illegible]	4.1	[illegible].3	1.[illegible]	.1														
/ 41	.4	.[illegible]	[illegible]	3.5	[illegible]	.[illegible]															
/ [illegible]	.3	.7	1.1	1.[illegible]	1.[illegible]	.[illegible]															
/ [illegible]	.1	.[illegible]	.[illegible]	.[illegible]	1.[illegible]	.[illegible]															
/ [illegible]	.[illegible]	.[illegible]	.1	.[illegible]	.3																
/ [illegible]		.1		.[illegible]	.1																
/ 31			.1																		
/ [illegible]																					
/ 27																					
/ [illegible]																					
/ [illegible]																					
/ 21																					
/ [illegible]																					
/ 17																					
/ [illegible]																					
/ [illegible]																					
/ 11																					
/																					
/ [illegible]																					
/																					
TTL	[illegible].1	[illegible]	15.[illegible]	[illegible]9.[illegible]	[illegible]8.4	9.7	1.3	.1										[illegible]		[illegible]	

Element (X)	Σx^2	Σx	$\bar{x}$	σ_x	No. Obs.	≤ 0 F	≤ 32 F	≥ 67 F	≥ 73 F	≥ 80 F	≥ 93 F	Total
						Mean No. of Hours with Temperature						
Rel. Hum.	[illegible]2759[illegible]1	5[illegible]271	59.4	15.797	895							
Dry Bulb	19435[illegible]	41366	46.2	5.563	895		.1	.[illegible]				
Wet Bulb	147726[illegible]	35967	40.3	5.857	895		6.1					
Dew Point	[illegible]69714	28274	31.6	9.251	895		50.4					

USAFETAC FORM JUL 64 0-26-5 (OL A) REVISED PREVIOUS EDITIONS OF THIS FORM ARE OBSOLETE

PSYCHROMETRIC SUMMARY

STATION | STATION NAME | YEARS | MONTH

HOURS (L.S.T.)

Temp. (F)	0	1 - 2	3 - 4	5 - 6	7 - 8	9 - 10	11 - 12	13 - 14	15 - 16	17 - 18	19 - 20	21 - 22	23 - 24	25 - 26	27 - 28	29 - 30	≥ 31	TOTAL D.B./W.B.	TOTAL Dry Bulb	TOTAL Wet Bulb	TOTAL Dew Point
WET BULB TEMPERATURE DEPRESSION (F)																					
TOTAL																					

Element (X)	$\Sigma X'$	ΣX	$\bar{X}$	σ_x	No. Obs.	Mean No. of Hours with Temperature ≤ 0 F	≤ 32 F	≥ 67 F	≥ 73 F	≥ 80 F	≥ 93 F	Total
Rel. Hum.					775							
Dry Bulb					775							
Wet Bulb					775							
Dew Point					775							

USAFETAC FORM 0-26-5 (OL A) JUL 64 REVISED PREVIOUS EDITIONS OF THIS FORM ARE OBSOLETE

PSYCHROMETRIC SUMMARY

STATION | STATION NAME | YEARS | MONTH

HOURS

Temp. (F)	WET BULB TEMPERATURE DEPRESSION (F) 0	1 - 2	3 - 4	5 - 6	7 - 8	9 - 10	11 - 12	13 - 14	15 - 16	17 - 18	19 - 20	21 - 22	23 - 24	25 - 26	27 - 28	29 - 30	≥ 31	TOTAL D.B.-W.B.	TOTAL Dry Bulb	TOTAL Wet Bulb	TOTAL Dew Point

Element (X)	Σx^2	Σx	$\bar{x}$	σ_x	No. Obs.	Mean No. of Hours with Temperature ≤ 0 F	≤ 32 F	≥ 67 F	≥ 73 F	≥ 80 F	≥ 93 F	Total
Rel. Hum.												
Dry Bulb												
Wet Bulb												
Dew Point												

USAFETAC FORM 0 26 5 (OL A) REVISES PREVIOUS EDITIONS OF THIS FORM ARE OBSOLETE

PSYCHROMETRIC SUMMARY

STATION _____ STATION NAME _____ YEARS _____ MONTH _____

HOURS [illegible]

Temp. (F)	WET BULB TEMPERATURE DEPRESSION (F																															TOTAL D.B.-W.B.	TOTAL Dry Bulb	TOTAL Wet Bulb	TOTAL Dew Point
	0	1 - 2	3 - 4	5 - 6	7 - 8	9 - 10	11 - 12	13 - 14	15 - 16	17 - 18	19 - 20	21 - 22	23 - 24	25 - 26	27 - 28	29 - 30	≥ 31																	
[illegible]	[illegible]	[illegible]	[illegible]	[illegible]	[illegible]	[illegible]	[illegible]	[illegible]	[illegible]	[illegible]	[illegible]																								

Element (X)	ΣX^2	ΣX	$\bar{X}$	σ_x	No. Obs.	Mean No. of Hours with Temperature						
						≤ 0 F	≤ 32 F	≥ 67 F	≥ 73 F	≥ 80 F	≥ 93 F	Total
Rel Hum	[illegible]	[illegible]	[illegible]	[illegible]	[illegible]							
Dry Bulb	[illegible]	[illegible]	[illegible]	[illegible]	[illegible]		[illegible]	[illegible]	[illegible]			
Wet Bulb	[illegible]	[illegible]	[illegible]	[illegible]	[illegible]							
Dew Point	[illegible]	[illegible]	[illegible]	[illegible]	[illegible]	[illegible]	[illegible]					

USAFETAC FORM NO. 0265 (OL A) REVISES PREVIOUS EDITIONS OF THIS FORM ARE OBSOLETE

AD-A159 884 ATSUGI NAS JAPAN LIMITED SURFACE OBSERVATIONS CLIMATIC SUMMARY (LISOCS) PART A C-F(U) AIR FORCE ENVIRONMENTAL TECHNICAL APPLICATIONS CENTER SCOTT A.. FEB 85 5/5

UNCLASSIFIED USAFETAC/DS-85/006 F/G 4/2 NL

END
DATE
FILMED
12-85
DTIC

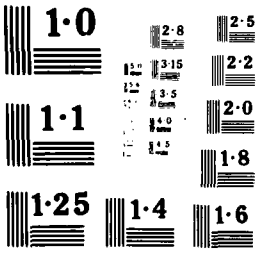
1·0
2·8
2·5
3·15
2·2
3·5
1·1
2·0
4·0
4·5
1·8
1·25
1·4
1·6

[illegible] AL CLIMATOLOGY [illegible]
[illegible]
[illegible] PATHFINDER/PSL

PSYCHROMETRIC SUMMARY

STATION	STATION NAME	YEARS	MONTH
[illegible]	ATSUGI NAS JAPAN	74-93	ALL

HOURS (L.S.T.): ALL

Temp. (F)	0	1-2	3-4	5-6	7-8	9-10	11-12	13-14	15-16	17-18	19-20	21-22	23-24	25-26	27-28	29-30	≥ 31	TOTAL D.B./W.B.	TOTAL Dry Bulb	TOTAL Wet Bulb	TOTAL Dew Point
[illegible]									.0									[illegible]	[illegible]		
[illegible]							.0		.0	.0	.0							[illegible]	[illegible]		
[illegible]							.0	.0	.0	.0	.0							[illegible]	[illegible]		
[illegible]						.0	.1	.1	.0	.0	.0							[illegible]	[illegible]		
[illegible]					.0	.1	.0	.2	.0	.0	.0	.0						[illegible]	[illegible]		
[illegible]					.0	.0	.5	.1	.1	.0	.0							[illegible]	[illegible]		
[illegible]				.0	.2	.0	.0	.1	.0	.0								[illegible]	[illegible]		
[illegible]			.1	.2	.5	.2	.2	.1	.0	.0								[illegible]	[illegible]	1	
[illegible]		.0	.3	1.2	.7	.4	.4	.2	.1	.0	.0	.0	.1					[illegible]	[illegible]	45	
[illegible]		.1	.2	.3	.3	.3	.2	.1	.0	.0	.0	.0						[illegible]	[illegible]	[illegible]	
77 / 77	.0	.5	1.5	.9	.6	.3	.1	.2	.1	.0	.0	.0						3497	[illegible]	1830	[illegible]
76 / 75	.1	1.1	.7	.7	.5	.4	.3	.1	.1	.0	.0	.0						[illegible]	[illegible]	3407	[illegible]
74 / 73	.1	.7	.6	.5	.4	.4	.3	.1	.1	.0	.0	.0						[illegible]	[illegible]	[illegible]	[illegible]
72 / 71	.1	.7	1.2	.7	.6	.3	.3	.1	.1	.0	.0	.0						[illegible]	[illegible]	3071	[illegible]
70 / 69	.1	.5	1.7	.4	.5	.3	.3	.1	.1	.0	.0	.0						[illegible]	3241	[illegible]	[illegible]
[illegible] / 67	.0	.7	1.7	.4	.6	.3	.2	.2	.1	.0	.0	.0						[illegible]	[illegible]	3035	[illegible]
66 / 65	.1	1.3	.7	.5	.4	.3	.2	.2	.1	.0	.0							[illegible]	[illegible]	3697	[illegible]
64 / 63	.0	2.1	1.2	1.2	.6	.7	.4	.3	.1	.0	.0							[illegible]	[illegible]	3792	[illegible]
62 / 61	.1	1.0	.7	.6	.5	.3	.3	.1	.1	.0	.0							[illegible]	[illegible]	3611	[illegible]
[illegible] / 59	.1	1.0	.3	.7	.5	.4	.4	.2	.1	.0								[illegible]	[illegible]	3397	[illegible]
57 / 57	.1	.8	.5	.7	.4	.4	.3	.2	.0	.0								[illegible]	[illegible]	3219	[illegible]
55 / 55	.1	.6	.4	.6	.5	.4	.3	.2	.0	.0								[illegible]	[illegible]	[illegible]	[illegible]
53 / 53	.1	.3	.5	.6	.5	.3	.4	.2	.0									[illegible]	[illegible]	[illegible]	[illegible]
[illegible] / 51	.1	.5	.5	.5	.5	.5	.3	.1	.0									[illegible]	[illegible]	[illegible]	[illegible]
[illegible] / 49	.1	.9	.4	.6	.5	.7	.3	.1	.0									[illegible]	[illegible]	[illegible]	[illegible]
[illegible] / 47	.1	.9	.3	.6	.7	.5	.3	.1										[illegible]	[illegible]	[illegible]	[illegible]
46 / 45	.1	1.1	1.3	.9	1.2	1.1	.4	.1										4773	4795	[illegible]	[illegible]
44 / 43	.1	.5	.6	1.1	.7	.5	.1	.1										[illegible]	[illegible]	2974	[illegible]
42 / 41	.3	.7	.7	.5	.9	.5	.1											[illegible]	[illegible]	3110	[illegible]
40 / 39	.1	.5	.6	.7	.5	.2	.1											[illegible]	[illegible]	3359	[illegible]
[illegible] / 37	.1	.4	.3	.7	.4	.1												[illegible]	1911	3327	[illegible]
[illegible] / 35	.3	.4	.6	.6	.4	.3												[illegible]	1641	2989	[illegible]
[illegible] / 33	.1	.3	.5	.5	.2	.1												[illegible]	[illegible]	3250	[illegible]
[illegible] / 31	.0	.2	.4	.4	.1													[illegible]	913	2193	[illegible]

Element (X)	ΣX^2	ΣX	$\bar{X}$	σ_x	No. Obs.	Mean No. of Hours with Temperature						
						≤ 0 F	< 32 F	≥ 67 F	≥ 73 F	≥ 80 F	≥ 93 F	Total
Rel. Hum.												
Dry Bulb												
Wet Bulb												
Dew Point												

USAFETAC FORM 0-26-5 (OL A) REVISED PREVIOUS EDITIONS OF THIS FORM ARE OBSOLETE

[illegible] CLIMATOLOGY BRANCH
USAFETAC
[illegible] WEATHER SERVICE/MAC

PSYCHROMETRIC SUMMARY

[illegible]
STATION

[illegible]
STATION NAME

74-83
YEARS

[illegible]
MONTH

[illegible]
HOURS (L. S. T.)

Temp. (F)	WET BULB TEMPERATURE DEPRESSION (F) 0	1 - 2	3 - 4	5 - 6	7 - 8	9 - 10	11 - 12	13 - 14	15 - 16	17 - 18	19 - 20	21 - 22	23 - 24	25 - 26	27 - 28	29 - 30	≥ 31	TOTAL D.B./W.B.	TOTAL Dry Bulb	Wet Bulb	Dew Point
[illegible]	[illegible]	[illegible]	.4	[illegible]	[illegible]													[illegible]	[illegible]	[illegible]	[illegible]
[illegible]	[illegible]	[illegible]	[illegible]	.1														[illegible]	[illegible]	[illegible]	[illegible]
[illegible]		.1	.1	[illegible]														[illegible]	[illegible]	[illegible]	[illegible]
[illegible]	[illegible]	.1	.1	[illegible]														[illegible]	[illegible]	347	[illegible]
[illegible]		[illegible]																[illegible]	[illegible]	[illegible]	[illegible]
[illegible]		[illegible]																[illegible]	[illegible]	[illegible]	[illegible]
[illegible] / 17																				[illegible]	[illegible]
[illegible]																					[illegible]
[illegible]																					[illegible]
[illegible] / 11																					[illegible]
[illegible]																					[illegible]
[illegible]																					[illegible]
[illegible] / 5																					[illegible]
[illegible]																					[illegible]
[illegible]																					[illegible]
[illegible]																					1
[illegible]																					
[illegible]																					1
TOTAL	[illegible]	[illegible]	[illegible]	[illegible]	[illegible]	[illegible]	7.3	3.4	1.4	[illegible]	.1	[illegible]	[illegible]					[illegible]			[illegible]
																		79457		79457	

Element (X)	Σx^2	Σx	$\bar{x}$	σ_x	No. Obs.	Mean No. of Hours with Temperature ≤ 0 F	≤ 32 F	≥ 67 F	≥ 73 F	≥ 80 F	≥ 93 F	Total
Rel. Hum.	[illegible]	5351838	67.4	19.109	79457							
Dry Bulb	[illegible]	4733417	59.5	14.999	79489		254.5	3165.3	[illegible]	765.2	[illegible]	[illegible]
Wet Bulb	[illegible]	4269991	[illegible]	14.743	[illegible]		711.5	2164.2	[illegible]	14.7		[illegible]
Dew Point	[illegible]	[illegible]	47.7	18.276	79457	2.5	[illegible]	[illegible]	[illegible]			[illegible]

USAFETAC FORM JUL 64 0-26-5 (OL A) REVISED PREVIOUS EDITIONS OF THIS FORM ARE OBSOLETE

NATIONAL CLIMATOLOGY BRANCH
USAFETAC
47TH WEATHER SERVICE/MAC

MEANS AND STANDARD DEVIATIONS

DRY-BULB TEMPERATURES DEG F FROM HOURLY OBSERVATIONS

476790 ATSUGI NAS JAPAN 74-83

STATION STATION NAME YEARS

HRS LST		JAN	FEB	MAR	APR	MAY	JUN	JUL	AUG	SEP	OCT	NOV	DEC	ANNUAL
	MEAN	36.4	38.9	43.9	53.3	61.1	67.9	73.1	75.9	69.6	6[illegible].2	51.0	41.7	[illegible]
1-02	S D	5.213	5.615	6.112	6.340	4.922	4.791	4.602	4.138	5.102	5.549	6.754	5.934	14.444
	TOTAL OBS	675	574	624	619	640	629	631	635	623	770	713	730	7791
	MEAN	34.1	35.2	41.1	51.3	58.9	66.4	71.7	74.4	68.4	58.8	49.1	39.7	54.2
1-05	S D	5.346	6.216	6.371	7.028	5.323	4.731	4.916	4.022	5.092	5.524	6.983	5.909	14.028
	TOTAL OBS	754	738	671	789	625	791	803	809	791	849	827	872	9639
	MEAN	33.5	35.2	41.6	52.5	61.5	68.1	73.3	75.7	69.3	59.2	49.1	39.1	[illegible]
1-08	S D	5.232	6.209	6.295	7.360	5.558	4.964	5.544	4.645	5.606	5.553	7.302	6.081	15.621
	TOTAL OBS	686	827	903	875	912	876	894	900	897	905	887	902	10657
	MEAN	42.1	42.9	49.0	59.5	68.5	73.3	73.7	81.7	74.9	66.1	56.3	47.6	61.9
1-11	S D	5.515	5.555	6.461	7.279	6.063	5.782	6.611	5.709	6.874	5.990	6.337	5.943	14.655
	TOTAL OBS	895	813	894	867	896	867	895	892	881	904	875	900	10589
	MEAN	47.7	47.6	53.0	62.3	71.0	75.6	81.0	84.4	77.6	69.3	[illegible]	50.9	65.4
1-14	S D	5.678	5.979	7.149	7.293	6.303	6.007	6.776	5.939	7.414	6.572	6.328	6.[illegible]17	14.[illegible]
	TOTAL OBS	900	816	906	871	900	897	901	915	890	913	890	912	10701
	MEAN	45.7	47.2	52.4	61.5	69.7	74.4	79.7	82.9	76.6	68.1	59.1	51.2	[illegible]
1-17	S D	5.664	6.048	6.890	6.774	5.939	5.531	6.094	5.432	6.042	5.999	6.422	5.993	13.776
	TOTAL OBS	905	821	889	878	906	891	900	902	830	907	891	914	10677
	MEAN	41.5	42.6	48.8	57.6	65.7	71.3	76.1	79.0	72.9	64.[illegible]	54.5	46.2	[illegible]
1-20	S D	5.071	5.761	6.051	6.053	5.055	4.711	5.114	4.439	5.532	5.277	6.[illegible]46	5.863	13.[illegible]
	TOTAL OBS	879	829	900	881	912	893	905	906	895	900	893	891	10695
	MEAN	38.4	39.9	46.2	55.6	63.2	69.4	74.5	77.1	70.9	61.7	52.6	43.5	57.5
1-23	S D	5.058	5.624	5.965	6.061	4.659	4.588	4.677	4.104	5.270	5.342	6.395	5.7[illegible]	14.[illegible]5
	TOTAL OBS	710	656	726	698	735	718	715	730	716	793	771	775	8745
ALL HOURS	MEAN	40.4	41.2	47.2	57.0	65.2	71.0	76.2	79.1	72.8	63.6	54.2	45.[illegible]	59.5
	S D	7.461	7.561	7.760	7.862	6.946	6.094	6.508	6.035	6.934	6.912	7.759	7.652	14.999
	TOTAL OBS	6596	6674	6643	6478	6728	6532	6644	6689	6560	6926	6750	6869	79489

USAF ETAC FORM OCT 75 0-89-5 (OL A)

[illegible] CLIMATOLOGY BRANCH
[illegible]ETAC
[illegible] WEATHER SERVICE/MAC

MEANS AND STANDARD DEVIATIONS

[illegible] TEMPERATURES DEG F FROM HOURLY OBSERVATIONS

[illegible] ATSUGI NAS JAPAN 74-83

STATION STATION NAME YEARS

HRS LST		JAN	FEB	MAR	APR	MAY	JUN	JUL	AUG	SEP	OCT	NOV	DEC	ANNUAL
[illegible]	MEAN	32.[illegible]	32.5	39.5	49.1	57.2	64.7	70.3	72.5	66.5	56.5	47.1	37.[illegible]	[illegible]
	S D	5.145	5.657	6.466	7.142	5.411	4.705	4.410	3.790	5.199	6.111	7.235	5.[illegible]	14.[illegible]
	TOTAL OBS	634	574	624	619	640	629	631	635	623	734	713	732	7739
[illegible]	MEAN	30.[illegible]	31.5	37.3	47.5	55.7	63.7	69.4	71.6	65.7	55.4	45.7	35.7	[illegible]
	S D	5.172	6.507	6.435	7.573	5.774	4.727	4.752	3.738	5.286	6.151	7.185	5.87[illegible]	15.[illegible]
	TOTAL OBS	763	737	801	736	624	791	833	809	791	846	825	822	[illegible]
[illegible]	MEAN	29.6	31.4	37.4	48.1	56.7	64.5	69.9	71.9	65.9	55.4	45.6	35.[illegible]	51.[illegible]
	S D	5.150	6.497	6.435	7.425	5.682	4.592	4.832	3.765	5.461	5.990	7.277	5.8[illegible]	15.7[illegible]
	TOTAL OBS	828	826	903	875	912	874	894	899	887	975	887	9[illegible]	10[illegible]
[illegible]-11	MEAN	35.[illegible]	36.[illegible]	41.6	51.6	59.9	66.7	72.[illegible]	74.1	68.1	56.7	49.5	4[illegible]	[illegible]
	S D	5.142	5.663	6.024	6.838	5.377	4.382	4.846	3.682	5.[illegible]	5.692	6.502	5.4[illegible]	14.[illegible]
	TOTAL OBS	893	812	894	867	697	866	694	892	831	973	876	9[illegible]	10[illegible]
12-14	MEAN	38.2	38.5	44.0	53.4	60.9	67.6	72.8	74.9	68.9	59.9	51.4	43.1	[illegible]
	S D	5.384	5.331	5.905	6.350	5.044	4.324	4.718	3.563	5.397	5.474	6.269	5.40[illegible]	13.74[illegible]
	TOTAL OBS	970	816	976	870	926	887	901	915	889	913	889	91[illegible]	10[illegible]
[illegible]-17	MEAN	38.[illegible]	39.1	44.4	53.6	60.6	67.5	72.7	74.7	68.9	60.[illegible]	51.1	42.[illegible]	[illegible]
	S D	5.24[illegible]	5.456	5.811	6.051	4.850	4.064	4.475	3.414	5.261	5.382	6.311	5.60[illegible]	13.[illegible]
	TOTAL OBS	904	821	889	878	905	881	906	901	894	977	891	914	10[illegible]
[illegible]-20	MEAN	35.1	36.6	42.9	52.1	59.7	66.5	71.6	73.7	67.9	56.6	49.2	4[illegible]	[illegible]
	S D	5.293	5.988	5.936	6.192	4.889	3.947	4.354	3.322	5.197	5.617	6.699	5.857	14.[illegible]
	TOTAL OBS	879	826	900	880	912	863	905	906	885	970	893	8[illegible]	10[illegible]
[illegible]-23	MEAN	33.3	34.5	41.3	50.8	58.7	65.7	71.2	73.1	67.0	57.3	4[illegible]	36.5	[illegible]
	S D	5.133	5.153	6.323	6.586	5.230	4.222	4.307	3.630	5.213	5.972	7.039	5.946	14.63[illegible]
	TOTAL OBS	710	656	726	698	735	718	714	730	718	793	771	775	8744
ALL HOURS	MEAN	34.1	35.3	41.2	50.9	58.6	65.9	71.3	73.4	67.4	57.8	48.5	39.2	53.7
	S D	5.092	6.613	6.674	7.116	5.587	4.564	4.750	3.791	5.456	6.042	7.125	6.387	14.743
	TOTAL OBS	6591	6068	6643	6475	6725	6529	6642	6687	6558	6923	6747	6869	79457

USAF ETAC FORM OCT 75 0-89-5 (OL A)

GLOBAL CLIMATOLOGY BRANCH
USETAC
WEATHER SERVICE/MAC

MEANS AND STANDARD DEVIATIONS

DEW-POINT TEMPERATURES DEG F FROM HOURLY OBSERVATIONS

[illegible] ATSUGI NAS JAPAN 74-83

STATION NAME YEARS

HRS		JAN	FEB	MAR	APR	MAY	JUN	JUL	AUG	SEP	OCT	NOV	DEC	ANNUAL
[illegible]-[illegible]	MEAN	[illegible]	24.3	35.1	44.5	54.1	62.7	68.0	73.9	64.0	53.2	42.6	[illegible]	47.7
	SD	7.993	9.143	9.703	9.949	7.260	5.566	4.721	4.236	5.920	7.844	9.568	8.511	17.9[illegible]
	TOTAL OBS	574	574	624	619	640	629	631	635	623	734	713	703	7787
[illegible]-[illegible]	MEAN	21.[illegible]	24.2	31.4	43.2	52.9	62.0	66.1	70.2	64.0	52.5	41.6	29.3	46.[illegible]
	SD	7.985	9.618	9.1161	10.182	7.448	5.426	4.946	3.995	5.945	7.796	9.352	8.385	18.234
	TOTAL OBS	73[illegible]	737	801	798	824	791	803	809	791	845	825	832	9[illegible]
[illegible]-[illegible]	MEAN	21.6	23.7	31.0	43.0	52.7	62.2	66.1	70.0	63.8	52.0	41.4	28.8	46.7
	SD	8.306	9.545	9.4021	10.219	7.870	5.454	5.342	3.958	6.196	7.794	9.294	8.392	18.434
	TOTAL OBS	826	826	903	875	912	874	894	899	887	905	887	903	10653
-11	MEAN	22.4	24.1	31.1	43.6	53.1	62.7	66.8	70.5	64.3	52.7	42.0	29.7	47.2
	SD	9.4151	10.7851	10.6191	10.799	8.375	5.670	5.155	4.162	6.553	8.425	9.951	9.070	18.753
	TOTAL OBS	832	812	894	867	897	866	894	892	881	903	878	9[illegible]	10552
1[illegible]-14	MEAN	22.4	24.7	32.2	44.6	53.3	62.9	68.8	70.5	64.1	52.6	41.9	29.[illegible]	47.5
	SD	10.5591	10.6411	10.3621	10.284	9.211	5.426	5.130	4.320	6.615	8.3911	10.040	9.845	18.643
	TOTAL OBS	9[illegible]	816	906	870	9[illegible]	887	901	915	889	913	869	912	10693
1[illegible]-17	MEAN	24.[illegible]	26.6	34.2	45.9	54.0	63.5	69.3	70.9	64.5	53.7	42.8	31.[illegible]	48.5
	SD	9.8771	10.446	9.656	9.880	7.679	4.974	4.916	4.111	6.456	8.137	9.876	9.780	18.[illegible]
	TOTAL OBS	9[illegible]4	821	889	878	905	881	900	901	884	907	891	914	10679
1[illegible]-20	MEAN	24.1	26.7	35.1	46.4	55.0	63.7	69.4	71.2	65.[illegible]	54.3	43.1	31.[illegible]	49.[illegible]
	SD	9.3131	10.470	9.507	9.562	7.266	4.637	4.796	3.681	6.240	7.850	9.910	9.251	17.900
	TOTAL OBS	879	826	900	880	912	883	905	906	885	900	893	896	10694
1-23	MEAN	23.9	25.9	34.4	45.8	55.0	63.4	69.5	71.1	64.6	53.7	42.9	31.[illegible]	48.5
	SD	8.3981	10.044	9.643	9.677	7.571	5.031	4.678	4.141	6.043	8.005	9.827	8.695	17.923
	TOTAL OBS	710	656	726	698	735	718	714	730	718	793	771	775	8744
ALL HOURS	MEAN	23.0	25.1	32.7	44.8	53.7	62.9	68.8	70.7	64.3	53.1	42.3	30.2	47.7
	SD	9.1111	10.242	9.9181	10.135	7.779	5.303	4.964	4.115	6.279	8.071	9.761	9.037	18.276
	TOTAL OBS	6591	6068	6643	6475	6725	6529	6642	6637	6556	6923	6747	6869	79457

USAF ETAC FORM OCT 79 0-89-5 (OL A)

RELATIVE HUMIDITY

STATION | STATION NAME | PERIOD | MONTH

CUMULATIVE PERCENTAGE FREQUENCY OF OCCURRENCE
(FROM HOURLY OBSERVATIONS)

MONTH	HOURS (LST)	PERCENTAGE FREQUENCY OF RELATIVE HUMIDITY GREATER THAN									MEAN RELATIVE HUMIDITY	TOTAL NO OF OBS
		10%	20%	30%	40%	50%	60%	70%	80	90		
TOTALS												

USAFETAC FORM JUL 64 0-87-5 (OL A)

RELATIVE HUMIDITY

STATION | STATION NAME | PERIOD | MONTH

CUMULATIVE PERCENTAGE FREQUENCY OF OCCURRENCE
(FROM HOURLY OBSERVATIONS)

MONTH	HOURS (L S T)	PERCENTAGE FREQUENCY OF RELATIVE HUMIDITY GREATER THAN									MEAN RELATIVE HUMIDITY	TOTAL NO OF OBS
		10%	20%	30%	40%	50%	60%	70%	80%	90%		
	[illegible]	[illegible]	[illegible]	[illegible]	[illegible]	[illegible]	[illegible]	[illegible]	[illegible]	[illegible]	[illegible]	
	[illegible]	[illegible]	[illegible]	[illegible]	[illegible]	[illegible]	[illegible]	[illegible]	[illegible]	[illegible]	[illegible]	
	[illegible]	[illegible]	[illegible]	[illegible]	[illegible]	[illegible]	[illegible]	[illegible]	[illegible]	[illegible]	[illegible]	
	-11	[illegible]	[illegible]	[illegible]	42.7	[illegible]	[illegible]	17.[illegible]	[illegible]	[illegible]	[illegible]	
	-14	[illegible]	[illegible]	71.[illegible]	[illegible]	[illegible]	[illegible]	14.[illegible]	[illegible]	[illegible]	[illegible]	
	-17	[illegible]	[illegible]	[illegible]	[illegible]	[illegible]	[illegible]	17.[illegible]	[illegible]	[illegible]	[illegible]	
	[illegible]	[illegible]	[illegible]	[illegible]	[illegible]	[illegible]	[illegible]	[illegible]	[illegible]	[illegible]	[illegible]	
	[illegible]	[illegible]	[illegible]	[illegible]	[illegible]	[illegible]	[illegible]	[illegible]	[illegible]	[illegible]	[illegible]	
TOTALS		[illegible]	[illegible]	[illegible]	[illegible]	[illegible]	[illegible]	[illegible]	[illegible]	[illegible]	[illegible]	

USAFETAC FORM JUL 64 0-87-S (OL A)

RELATIVE HUMIDITY

[illegible] [illegible] [illegible]
STATION STATION NAME PERIOD MONTH

CUMULATIVE PERCENTAGE FREQUENCY OF OCCURRENCE
(FROM HOURLY OBSERVATIONS)

MONTH	HOURS (L S T)	PERCENTAGE FREQUENCY OF RELATIVE HUMIDITY GREATER THAN									MEAN RELATIVE HUMIDITY	TOTAL NO. OF OBS
		10%	20%	30%	40%	50%	60%	70%	80%	90%		
	[illegible]	[illegible]	[illegible]	[illegible]	[illegible]	[illegible]	[illegible]	[illegible]	[illegible]	[illegible]	[illegible]	
	[illegible]	[illegible]	[illegible]	[illegible]	[illegible]	[illegible]	[illegible]	[illegible]	[illegible]	[illegible]	[illegible]	
	[illegible]	[illegible]	[illegible]	[illegible]	[illegible]	[illegible]	[illegible]	[illegible]	[illegible]	[illegible]	[illegible]	
	[illegible]	[illegible]	[illegible]	[illegible]	[illegible]	[illegible]	[illegible]	[illegible]	[illegible]	[illegible]	[illegible]	
	[illegible]	[illegible]	[illegible]	[illegible]	[illegible]	[illegible]	[illegible]	[illegible]	[illegible]	[illegible]	[illegible]	
	[illegible]	[illegible]	[illegible]	[illegible]	[illegible]	[illegible]	[illegible]	[illegible]	[illegible]	[illegible]	[illegible]	
	[illegible]	[illegible]	[illegible]	[illegible]	[illegible]	[illegible]	[illegible]	[illegible]	[illegible]	[illegible]	[illegible]	
	[illegible]	[illegible]	[illegible]	[illegible]	[illegible]	[illegible]	[illegible]	[illegible]	[illegible]	[illegible]	[illegible]	
TOTALS		[illegible]	[illegible]	[illegible]	[illegible]	[illegible]	[illegible]	[illegible]	[illegible]	[illegible]	[illegible]	

USAFETAC FORM JUL 64 0-87-5 (OL A)

RELATIVE HUMIDITY

STATION | STATION NAME | PERIOD | MONTH

CUMULATIVE PERCENTAGE FREQUENCY OF OCCURRENCE
(FROM HOURLY OBSERVATIONS)

MONTH	HOURS (L.S.T.)	PERCENTAGE FREQUENCY OF RELATIVE HUMIDITY GREATER THAN 10	20	30%	40%	50%	60%	70%	80%	90	MEAN RELATIVE HUMIDITY	TOTAL NO OF OBS
	[illegible]	[illegible]	[illegible]	[illegible]	[illegible]	[illegible]	[illegible]	[illegible]	[illegible]	[illegible]	[illegible]	
	[illegible]	[illegible]	[illegible]	[illegible]	[illegible]	[illegible]	[illegible]	[illegible]	[illegible]	[illegible]	[illegible]	[illegible]
	[illegible]	[illegible]	[illegible]	[illegible]	[illegible]	[illegible]	[illegible]	[illegible]	[illegible]	[illegible]	[illegible]	
	[illegible]	[illegible]	[illegible]	[illegible]	[illegible]	[illegible]	[illegible]	[illegible]	[illegible]	[illegible]	[illegible]	
	[illegible]	[illegible]	[illegible]	[illegible]	[illegible]	[illegible]	[illegible]	[illegible]	[illegible]	[illegible]	[illegible]	
	[illegible]	[illegible]	[illegible]	[illegible]	[illegible]	[illegible]	[illegible]	[illegible]	[illegible]	[illegible]	[illegible]	
	[illegible]	[illegible]	[illegible]	[illegible]	[illegible]	[illegible]	[illegible]	[illegible]	[illegible]	[illegible]	[illegible]	
	[illegible]	[illegible]	[illegible]	[illegible]	[illegible]	[illegible]	[illegible]	[illegible]	[illegible]	[illegible]	[illegible]	
TOTALS		[illegible]	[illegible]	[illegible]	[illegible]	77.	[illegible]	47.	[illegible]	[illegible]	[illegible]	[illegible]

RELATIVE HUMIDITY

STATION _____ STATION NAME _____ PERIOD _____ MONTH _____

CUMULATIVE PERCENTAGE FREQUENCY OF OCCURRENCE
(FROM HOURLY OBSERVATIONS)

MONTH	HOURS (L.S.T.)	PERCENTAGE FREQUENCY OF RELATIVE HUMIDITY GREATER THAN									MEAN RELATIVE HUMIDITY	TOTAL NO. OF OBS
		10%	20%	30%	40%	50%	60%	70%	80%	90		
TOTALS												

USAFETAC FORM JUL 64 0-87-5 (OL A)

RELATIVE HUMIDITY

STATION STATION NAME PERIOD MONTH

CUMULATIVE PERCENTAGE FREQUENCY OF OCCURRENCE
(FROM HOURLY OBSERVATIONS)

MONTH	HOURS (L S T)	PERCENTAGE FREQUENCY OF RELATIVE HUMIDITY GREATER THAN									MEAN RELATIVE HUMIDITY	TOTAL NO OF OBS
		10%	20%	30%	40%	50%	60%	70%	80%	90%		
	[illegible]	[illegible]	[illegible]	[illegible]	[illegible]	[illegible]	[illegible]	[illegible]	[illegible]	[illegible]	[illegible]	
	[illegible]	[illegible]	[illegible]	[illegible]	[illegible]	[illegible]	[illegible]	[illegible]	[illegible]	[illegible]	[illegible]	
	[illegible]	[illegible]	[illegible]	[illegible]	[illegible]	[illegible]	[illegible]	[illegible]	[illegible]	[illegible]	[illegible]	
	[illegible]	[illegible]	[illegible]	[illegible]	[illegible]	[illegible]	[illegible]	[illegible]	[illegible]	[illegible]	[illegible]	
	[illegible]	[illegible]	[illegible]	[illegible]	[illegible]	[illegible]	[illegible]	[illegible]	[illegible]	[illegible]	[illegible]	
	[illegible]	[illegible]	[illegible]	[illegible]	[illegible]	[illegible]	[illegible]	[illegible]	[illegible]	[illegible]	[illegible]	
	[illegible]	[illegible]	[illegible]	[illegible]	[illegible]	[illegible]	[illegible]	[illegible]	[illegible]	[illegible]	[illegible]	
	[illegible]	[illegible]	[illegible]	[illegible]	[illegible]	[illegible]	[illegible]	[illegible]	[illegible]	[illegible]	[illegible]	
TOTALS		[illegible]	[illegible]	[illegible]	[illegible]	[illegible]	[illegible]	[illegible]	[illegible]	[illegible]	[illegible]	

RELATIVE HUMIDITY

STATION STATION NAME PERIOD MONTH

CUMULATIVE PERCENTAGE FREQUENCY OF OCCURRENCE
(FROM HOURLY OBSERVATIONS)

MONTH	HOURS L.S.T.	PERCENTAGE FREQUENCY OF RELATIVE HUMIDITY GREATER THAN									MEAN RELATIVE HUMIDITY	TOTAL NO. OF OBS
		10	20	30	40	50	60	70	80	90		
TOTALS												

USAFETAC FORM 101 64 0-87-5 (OL A)

RELATIVE HUMIDITY

STATION _____ STATION NAME _____ PERIOD _____ MONTH _____

CUMULATIVE PERCENTAGE FREQUENCY OF OCCURRENCE
(FROM HOURLY OBSERVATIONS)

MONTH	HOURS (LST)	PERCENTAGE FREQUENCY OF RELATIVE HUMIDITY GREATER THAN									MEAN RELATIVE HUMIDITY	TOTAL NO OF OBS
		10%	20%	30%	40%	50%	60%	70%	80%	90%		
	[illegible]	[illegible]	[illegible]	[illegible]	[illegible]	[illegible]	[illegible]	[illegible]	[illegible]	[illegible]	[illegible]	[illegible]
	[illegible]	[illegible]	[illegible]	[illegible]	[illegible]	[illegible]	[illegible]	[illegible]	[illegible]	[illegible]	[illegible]	[illegible]
	[illegible]	[illegible]	[illegible]	[illegible]	[illegible]	[illegible]	[illegible]	[illegible]	[illegible]	[illegible]	[illegible]	[illegible]
	[illegible]-11	[illegible]	[illegible]	[illegible]	[illegible]	[illegible]	[illegible]	[illegible]	[illegible]	[illegible]	[illegible]	[illegible]
	[illegible]-14	[illegible]	[illegible]	[illegible]	[illegible]	[illegible]	[illegible]	[illegible]	[illegible]	[illegible]	[illegible]	[illegible]
	[illegible]-17	[illegible]	[illegible]	[illegible]	[illegible]	[illegible]	[illegible]	[illegible]	[illegible]	[illegible]	[illegible]	[illegible]
	[illegible]-20	[illegible]	[illegible]	[illegible]	[illegible]	[illegible]	[illegible]	[illegible]	[illegible]	[illegible]	[illegible]	[illegible]
	[illegible]-23	[illegible]	[illegible]	[illegible]	[illegible]	[illegible]	[illegible]	[illegible]	[illegible]	[illegible]	[illegible]	[illegible]
TOTALS		[illegible]	[illegible]	[illegible]	[illegible]	[illegible]	[illegible]	[illegible]	[illegible]	[illegible]	[illegible]	[illegible]

USAFETAC FORM JUL 64 0-87-5 (OL A)

RELATIVE HUMIDITY

STATION	STATION NAME	PERIOD	MONTH
	[illegible]	[illegible]	

CUMULATIVE PERCENTAGE FREQUENCY OF OCCURRENCE
(FROM HOURLY OBSERVATIONS)

MONTH	HOURS (L.S.T.)	PERCENTAGE FREQUENCY OF RELATIVE HUMIDITY GREATER THAN									MEAN RELATIVE HUMIDITY	TOTAL NO OF OBS
		10%	20%	30%	40%	50%	60%	70%	80%	90		
[illegible]	[illegible]	[illegible]	[illegible]	[illegible]	[illegible]	[illegible]	[illegible]	[illegible]	[illegible]	[illegible]	[illegible]	
	[illegible]	[illegible]	[illegible]	[illegible]	[illegible]	[illegible]	[illegible]	[illegible]	[illegible]	[illegible]	[illegible]	[illegible]
	[illegible]	[illegible]	[illegible]	[illegible]	[illegible]	[illegible]	[illegible]	[illegible]	[illegible]	[illegible]	[illegible]	[illegible]
	[illegible]	[illegible]	[illegible]	[illegible]	[illegible]	[illegible]	74.1	[illegible]	[illegible]	[illegible]	[illegible]	
	[illegible]	[illegible]	[illegible]	[illegible]	[illegible]	[illegible]	[illegible]	[illegible]	[illegible]	[illegible]	[illegible]	
	[illegible]	[illegible]	[illegible]	[illegible]	[illegible]	[illegible]	[illegible]	[illegible]	[illegible]	[illegible]	[illegible]	
	[illegible]	[illegible]	[illegible]	[illegible]	[illegible]	[illegible]	[illegible]	[illegible]	[illegible]	[illegible]	[illegible]	
	[illegible]	[illegible]	[illegible]	[illegible]	[illegible]	[illegible]	[illegible]	[illegible]	[illegible]	[illegible]	[illegible]	[illegible]
TOTALS		[illegible]	[illegible]	[illegible]	[illegible]	[illegible]	[illegible]	[illegible]	[illegible]	[illegible]	[illegible]	

RELATIVE HUMIDITY

[illegible] 74- [illegible]

STATION | STATION NAME | PERIOD | MONTH

CUMULATIVE PERCENTAGE FREQUENCY OF OCCURRENCE
(FROM HOURLY OBSERVATIONS)

MONTH	HOURS (L.S.T.)	10%	20%	30%	40%	50%	60%	70%	80%	90%	MEAN RELATIVE HUMIDITY	TOTAL NO OF OBS
[illegible]	[illegible]	[illegible]	[illegible]	[illegible]	[illegible]	[illegible]	[illegible]	[illegible]	[illegible]	[illegible]	[illegible]	[illegible]
	[illegible]	[illegible]	[illegible]	[illegible]	[illegible]	[illegible]	[illegible]	[illegible]	[illegible]	[illegible]	[illegible]	
	[illegible]	[illegible]	[illegible]	[illegible]	99.4	[illegible]	[illegible]	[illegible]	[illegible]	[illegible]	[illegible]	
	[illegible]-11	[illegible]	[illegible]	[illegible]	91.4	77.1	[illegible]	[illegible]	[illegible]	[illegible]	[illegible]	
	[illegible]-14	[illegible]	99.9	[illegible]	[illegible]	[illegible]	[illegible]	[illegible]	[illegible]	[illegible]	[illegible]	[illegible]
	[illegible]-17	[illegible]	[illegible]	[illegible]	[illegible]	[illegible]	[illegible]	[illegible]	[illegible]	[illegible]	[illegible]	[illegible]
	[illegible]	[illegible]	[illegible]	[illegible]	[illegible]	[illegible]	[illegible]	[illegible]	[illegible]	[illegible]	[illegible]	[illegible]
	[illegible]	[illegible]	[illegible]	[illegible]	[illegible]	[illegible]	[illegible]	[illegible]	7.1	[illegible]	[illegible]	[illegible]
TOTALS		[illegible]	[illegible]	[illegible]	[illegible]	[illegible]	[illegible]	[illegible]	[illegible]	[illegible]	[illegible]	[illegible]

USAFETAC FORM JUL 64 0-87-5 (OL A)

RELATIVE HUMIDITY

[illegible]	[illegible]	[illegible]	
STATION	STATION NAME	PERIOD	MONTH

CUMULATIVE PERCENTAGE FREQUENCY OF OCCURRENCE
(FROM HOURLY OBSERVATIONS)

MONTH	HOURS (L S T)	PERCENTAGE FREQUENCY OF RELATIVE HUMIDITY GREATER THAN									MEAN RELATIVE HUMIDITY	TOTAL NO OF OBS
		10%	20%	30%	40%	50%	60%	70%	80%	90%		
[illegible]	[illegible]	[illegible]	[illegible]	[illegible]	[illegible]	[illegible]	[illegible]	[illegible]	[illegible]	[illegible]	[illegible]	[illegible]
	[illegible]	[illegible]	[illegible]	[illegible]	[illegible]	[illegible]	[illegible]	[illegible]	[illegible]	[illegible]	[illegible]	
	[illegible]	[illegible]	[illegible]	[illegible]	[illegible]	[illegible]	[illegible]	[illegible]	[illegible]	[illegible]	[illegible]	
	[illegible]	[illegible]	[illegible]	[illegible]	[illegible]	[illegible]	[illegible]	[illegible]	[illegible]	[illegible]	[illegible]	
	[illegible]	[illegible]	[illegible]	[illegible]	[illegible]	[illegible]	[illegible]	[illegible]	[illegible]	[illegible]	[illegible]	
	[illegible]	[illegible]	[illegible]	[illegible]	[illegible]	[illegible]	[illegible]	[illegible]	[illegible]	[illegible]	[illegible]	
	[illegible]	[illegible]	[illegible]	[illegible]	[illegible]	[illegible]	[illegible]	[illegible]	[illegible]	[illegible]	[illegible]	
	[illegible]	[illegible]	[illegible]	[illegible]	[illegible]	[illegible]	[illegible]	[illegible]	[illegible]	[illegible]	[illegible]	[illegible]
TOTALS		[illegible]	[illegible]	[illegible]	[illegible]	[illegible]	[illegible]	[illegible]	[illegible]	[illegible]	[illegible]	[illegible]

RELATIVE HUMIDITY

[illegible]	[illegible]	[illegible]	
STATION	STATION NAME	PERIOD	MONTH

CUMULATIVE PERCENTAGE FREQUENCY OF OCCURRENCE
(FROM HOURLY OBSERVATIONS)

MONTH	HOURS (L S T)	PERCENTAGE FREQUENCY OF RELATIVE HUMIDITY GREATER THAN									MEAN RELATIVE HUMIDITY	TOTAL NO OF OBS
		10%	20%	30%	40%	50%	60%	70%	80%	90%		
	[illegible]	[illegible]	[illegible]	[illegible]	[illegible]	[illegible]	[illegible]	[illegible]	[illegible]	[illegible]	[illegible]	[illegible]
	[illegible]	[illegible]	[illegible]	[illegible]	[illegible]	[illegible]	[illegible]	[illegible]	[illegible]	[illegible]	[illegible]	[illegible]
	[illegible]	[illegible]	[illegible]	[illegible]	[illegible]	[illegible]	[illegible]	[illegible]	[illegible]	[illegible]	[illegible]	
	[illegible]	[illegible]	[illegible]	[illegible]	[illegible]	[illegible]	[illegible]	[illegible]	[illegible]	[illegible]	[illegible]	
	[illegible]	[illegible]	[illegible]	[illegible]	[illegible]	[illegible]	[illegible]	[illegible]	[illegible]	[illegible]	[illegible]	[illegible]
	[illegible]	[illegible]	[illegible]	[illegible]	[illegible]	[illegible]	[illegible]	[illegible]	[illegible]	[illegible]	[illegible]	
	[illegible]	[illegible]	[illegible]	[illegible]	[illegible]	[illegible]	[illegible]	[illegible]	[illegible]	[illegible]	[illegible]	
	[illegible]	[illegible]	[illegible]	[illegible]	[illegible]	[illegible]	[illegible]	[illegible]	[illegible]	[illegible]	[illegible]	[illegible]
TOTALS		[illegible]	[illegible]	[illegible]	[illegible]	[illegible]	[illegible]	[illegible]	[illegible]	[illegible]	[illegible]	[illegible]

USAFETAC FORM JUL 64 0-87-5 (OL A)

RELATIVE HUMIDITY

STATION	STATION NAME	PERIOD	MONTH

CUMULATIVE PERCENTAGE FREQUENCY OF OCCURRENCE
(FROM HOURLY OBSERVATIONS)

MONTH	HOURS (L.S.T.)	PERCENTAGE FREQUENCY OF RELATIVE HUMIDITY GREATER THAN 10%	20%	30%	40%	50%	60%	70%	80%	90%	MEAN RELATIVE HUMIDITY	TOTAL NO OF OBS
[illegible]	ALL	[illegible]	[illegible]	[illegible]	73.4	[illegible]	[illegible]	[illegible]	[illegible]	[illegible]	[illegible]	[illegible]
[illegible]		[illegible]	[illegible]	[illegible]	[illegible]	[illegible]	[illegible]	[illegible]	[illegible]	[illegible]	[illegible]	[illegible]
[illegible]		[illegible]	[illegible]	[illegible]	[illegible]	[illegible]	[illegible]	[illegible]	[illegible]	[illegible]	[illegible]	[illegible]
[illegible]		[illegible]	99.6	[illegible]	[illegible]	[illegible]	[illegible]	[illegible]	[illegible]	[illegible]	[illegible]	[illegible]
[illegible]		[illegible]	[illegible]	[illegible]	[illegible]	[illegible]	[illegible]	[illegible]	[illegible]	[illegible]	[illegible]	[illegible]
[illegible]		[illegible]	[illegible]	[illegible]	[illegible]	[illegible]	[illegible]	[illegible]	[illegible]	[illegible]	[illegible]	[illegible]
[illegible]		[illegible]	[illegible]	[illegible]	[illegible]	[illegible]	[illegible]	[illegible]	[illegible]	[illegible]	[illegible]	[illegible]
[illegible]		[illegible]	[illegible]	[illegible]	99.7	[illegible]	[illegible]	[illegible]	[illegible]	[illegible]	[illegible]	[illegible]
[illegible]		[illegible]	[illegible]	[illegible]	[illegible]	[illegible]	[illegible]	[illegible]	[illegible]	[illegible]	[illegible]	[illegible]
[illegible]		[illegible]	[illegible]	[illegible]	[illegible]	[illegible]	[illegible]	[illegible]	[illegible]	[illegible]	[illegible]	[illegible]
[illegible]		[illegible]	[illegible]	[illegible]	[illegible]	[illegible]	[illegible]	[illegible]	[illegible]	[illegible]	[illegible]	[illegible]
[illegible]		[illegible]	[illegible]	[illegible]	[illegible]	[illegible]	44.4	[illegible]	[illegible]	[illegible]	[illegible]	[illegible]
TOTALS		[illegible]	99.6	[illegible]	[illegible]	[illegible]	[illegible]	[illegible]	[illegible]	[illegible]	[illegible]	[illegible]

USAFETAC FORM JUL 64 0-87-5 (OL A)

OPERATING LOCATION "A"
USAFETAC, ASHEVILLE NC

PART 5 PRESSURE SUMMARY

Presented in this part are two tables giving the means, standard deviations, and total number of observations of station pressure and sea-level pressure by month and annual for the local hourly observations corresponding to the eight 3-hourly synoptic times GCT. The same computations are also provided at the bottom of the page for all hours combined. All years of data available are combined in both of these tables, although the overall period is limited by service as indicated below.

NOTES: Station pressure not reported for all services until late in 1945.
Station pressure reported only at 6-hourly times for Air Force stations from Jan 64 - Jul 65.
METAR stations do not report Sea-level pressure.

5

1. Station pressure is presented in the table in inches of mercury.

2. Sea-level pressure is presented in millibars.

Provided below is a scale to convert station pressure values in inches of mercury or millibars to pressure-altitude in 1000's of feet. This scale is an enlarged model of the pressure-altitude scale in the Smithsonian Meteorological Tables.

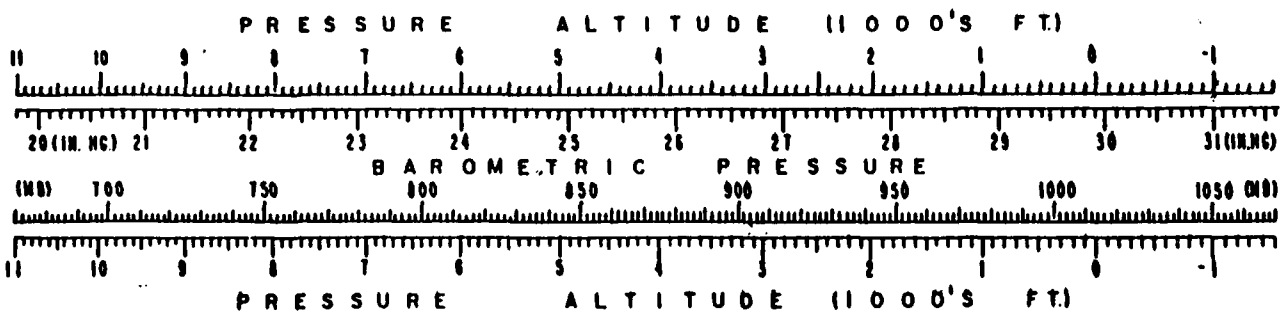

GLOBAL CLIMATOLOGY BRANCH
USAFETAC
AIR WEATHER SERVICE/MAC

MEANS AND STANDARD DEVIATIONS

STATION PRESSURE IN INCHES HG FROM HOURLY OBSERVATIONS

47827 ATSUGI NAS JAPAN 74-83

STATION STATION NAME YEARS

HRS LST		JAN	FEB	MAR	APR	MAY	JUN	JUL	AUG	SEP	OCT	NOV	DEC	ANNUAL
	MEAN	29.74	29.737	29.765	29.734	29.60	29.60	29.537	29.574	29.70	29.785	29.[illegible]	[illegible]	29.72[illegible]
[illegible]	S D	.197	.185	.237	.215	.196	.146	.119	.157	.152	.212	.212	[illegible]	[illegible]
	TOTAL OBS	21[illegible]	181	207	216	214	213	11	211	206	243	239	244	[illegible]
	MEAN	29.734	29.732	29.756	29.724	29.644	29.591	29.576	29.562	29.691	29.772	29.[illegible]	29.7[illegible]	29.7[illegible]
[illegible]	S D	.174	.157	.272	.217	.2[illegible]	.149	.123	.154	.145	.211	.214	[illegible]	[illegible]
	TOTAL OBS	21[illegible]	185	275	274	215	229	236	210	205	241	235	241	2562
	MEAN	29.735	29.746	29.771	29.749	29.675	29.593	29.60	29.587	29.72	29.797	29.[illegible]	29.[illegible]	29.717
[illegible]	S D	.19[illegible]	.206	.228	.213	.2[illegible]	.152	.124	.160	.147	.195	.219	[illegible]	.206
	TOTAL OBS	299	275	276	293	305	291	299	298	296	301	295	[illegible]	3594
	MEAN	29.766	29.776	29.796	29.763	29.697	29.61	29.607	29.60	29.72	29.[illegible]	29.[illegible]	29.[illegible]	29.739
[illegible]	S D	.197	.204	.229	.206	.202	.155	.123	.152	.147	.204	.201	[illegible]	.211
	TOTAL OBS	295	271	296	291	294	283	288	291	292	297	297	[illegible]	3472
	MEAN	29.710	29.729	29.750	29.722	29.656	29.585	29.592	29.576	29.692	29.776	29.741	29.7[illegible]	29.701
1[illegible]	S D	.196	.204	.271	.217	.202	.155	.122	.148	.146	.204	.206	[illegible]	.209
	TOTAL OBS	298	275	302	289	295	294	296	303	294	302	296	[illegible]	3549
	MEAN	29.68	29.684	29.698	29.692	29.619	29.562	29.565	29.546	29.66	29.752	29.749	29.75[illegible]	29.6[illegible]
[illegible]	S D	.198	.203	.271	.218	.199	.152	.120	.144	.150	.192	[illegible]	[illegible]	.204
	TOTAL OBS	301	271	292	298	297	291	296	297	292	307	292	[illegible]	3519
	MEAN	29.715	29.717	29.728	29.695	29.626	29.562	29.566	29.555	29.676	29.749	29.730	29.7[illegible]	29.69[illegible]
1[illegible]	S D	.197	.201	.222	.216	.199	.153	.121	.142	.147	.202	[illegible]	[illegible]	.203
	TOTAL OBS	295	276	302	294	303	289	296	302	293	304	295	[illegible]	3556
	MEAN	29.735	29.745	29.765	29.744	29.665	29.597	29.603	29.595	29.705	29.801	29.[illegible]	29.7[illegible]	29.718
[illegible]	S D	.196	.203	.223	.209	.199	.148	.121	.145	.156	.197	.217	[illegible]	.203
	TOTAL OBS	298	271	301	289	304	296	296	300	296	301	292	[illegible]	3524
ALL HOURS	MEAN	29.726	29.733	29.753	29.729	29.654	29.585	29.597	29.575	29.690	29.785	29.737	29.79[illegible]	29.7[illegible]
	S D	.195	.201	.230	.217	.201	.152	.123	.152	.152	.202	.205	.204	.206
	TOTAL OBS	2196	2013	2211	2144	2225	2163	2192	2212	2176	2256	2223	2237	26332

USAF ETAC FORM OCT 75 0-89-5 (OL A)

END

DATE
FILMED

1-2-85

DTIC